

STATE OF ILLINOIS  
DEPARTMENT OF TRANSPORTATION

DIVISION OF HIGHWAYS

**PROPOSED  
HIGHWAY PLANS**

F.A.U. 2697 (FLAVIN ROAD)  
SECTION 3117 RS-3  
107TH STREET TO 95TH STREET  
RESURFACING (3P)

**COOK COUNTY  
C-91-540-09**

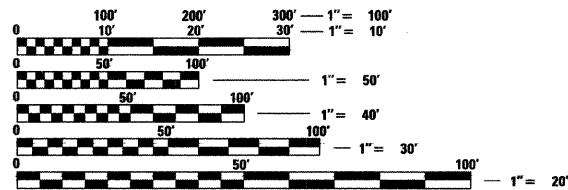
F.A.U. RTE.	SECTION	COUNTY	TOTAL SHEETS	SHEET NO.
2697	3117 RS-3	COOK	16	1
FED. ROAD DIST. NO. 1		ILLINOIS	CONTRACT NO. 60G84	

FOR INDEX OF SHEETS, SEE SHEET NO. 2

THESE IMPROVEMENTS ARE LOCATED  
WITHIN THE CITY OF PALOS HILLS

**TRAFFIC DATA**

2002 ADT - 7,500  
POSTED SPEED LIMIT - 50 MPH



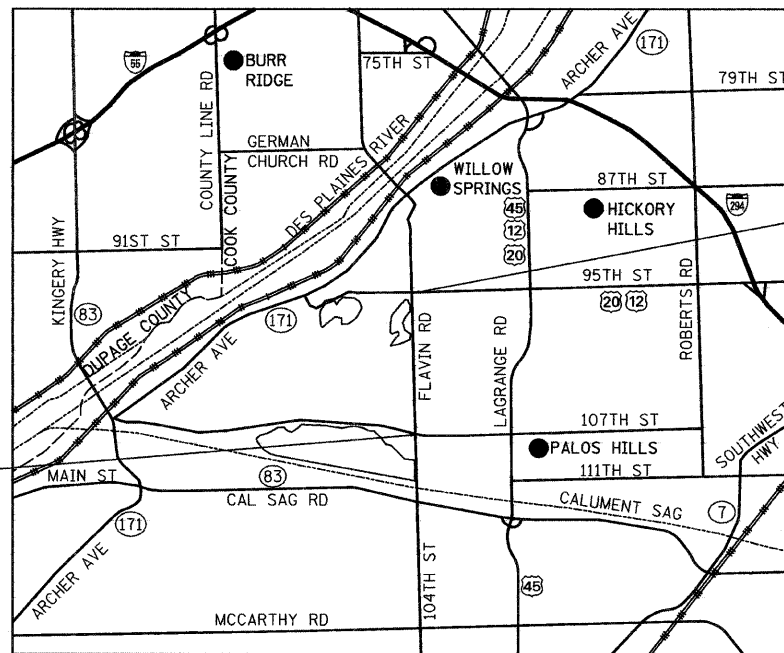
FULL SIZE PLANS HAVE BEEN PREPARED USING STANDARD ENGINEERING SCALES. REDUCED SIZED PLANS WILL NOT CONFORM TO STANDARD SCALES. IN MAKING MEASUREMENTS ON REDUCED PLANS, THE ABOVE SCALES MAY BE USED.

J.U.L.I.E.  
JOINT UTILITY LOCATION INFORMATION FOR EXCAVATION  
1-800-892-0123  
OR 811

**Ciorba Group, Inc.**

DESIGN FIRM  
REGISTRATION NUMBER  
184-001016

CONSULTING ENGINEERS  
SUITE 402, 5507 NORTH CUMBERLAND AVE  
CHICAGO, ILLINOIS 60656 ☎ (773) 775-4009



BEGIN PROJECT  
STA. 102+56

END PROJECT  
STA. 183+01

R 11E | R 12E

PALOS TOWNSHIP  
LOCATION MAP  
1" = 5,000'

GROSS AND NET LENGTH OF PROJECT = 8,045 FT = 1.52 MI.



STATE OF ILLINOIS  
DEPARTMENT OF TRANSPORTATION  
DIVISION OF HIGHWAYS

SUBMITTED APRIL 14, 2009


Diana M. O'Meara DEPUTY DIRECTOR OF HIGHWAYS, REGION ENGINEER

May 1, 2009

Charles J. Ingersoll ENGINEER OF DESIGN AND ENVIRONMENT

May 1, 2009

Christine M. Reed DIRECTOR OF HIGHWAYS, CHIEF ENGINEER



DATE: 4/13/2009  
SEAL EXPIRES: 11/30/2009

**PRINTED BY THE AUTHORITY  
OF THE STATE OF ILLINOIS**

CONTRACT NO. 60G84

DISTRICT 1 DESIGN PLAN PREPARATION ENGINEER: K. ENG (847)705-4247