

F.A.A. RTE.	SECTION	COUNTY	TOTAL SHEETS	SHEET NO.
3778	1316 RS-3	COOK	29	1
		ILLINOIS	CONTRACT NO. 60G88	

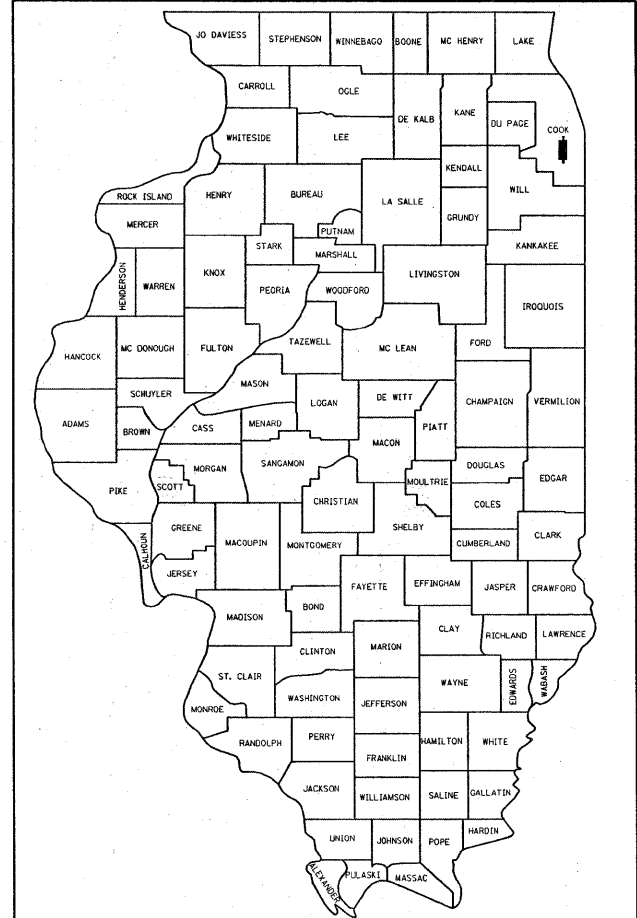
STATE OF ILLINOIS
DEPARTMENT OF TRANSPORTATION
DIVISION OF HIGHWAYS

**PROPOSED
HIGHWAY PLANS**
FAU 3778 (CRAWFORD AVENUE)
SECTION: 1316 RS-3
103RD STREET TO 123RD STREET
RESURFACING
COOK COUNTY
C-91-544-09

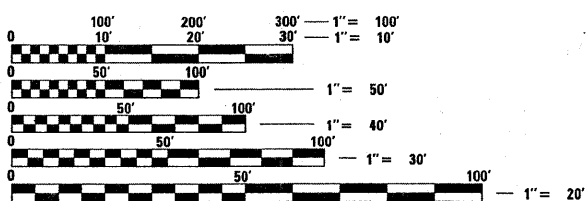
FOR INDEX OF SHEETS, SEE SHEET NO. 2

IMPROVEMENT IS LOCATED IN THE VILLAGES
OAK LAWN, EVERGREEN PARK AND
MERRIONETTE PARK AND THE CITY OF
CHICAGO.

D-91-544-09



LOCATION OF SECTION INDICATED THUS: - ■ -

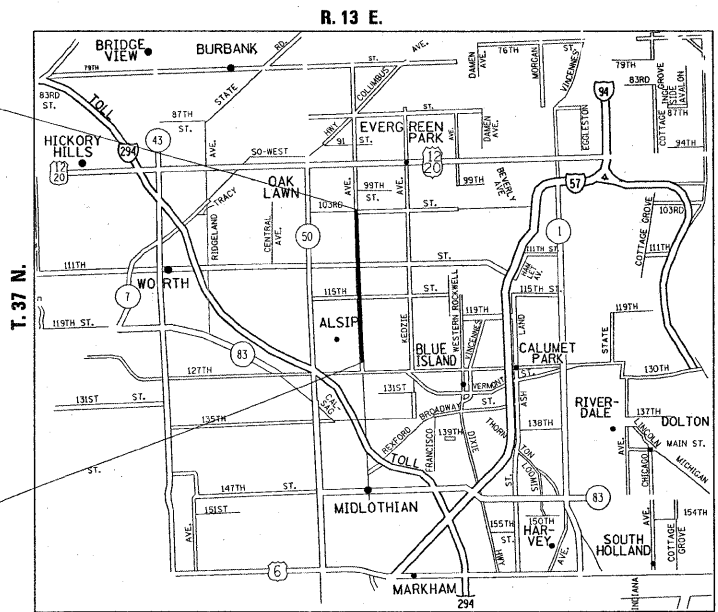


FULL SIZE PLANS HAVE BEEN PREPARED USING STANDARD
ENGINEERING SCALES. REDUCED SIZED PLANS WILL NOT
CONFORM TO STANDARD SCALES. IN MAKING MEASUREMENTS
ON REDUCED PLANS, THE ABOVE SCALES MAY BE USED.

J.U.L.I.E.
JOINT UTILITY LOCATION INFORMATION FOR EXCAVATION
1-800-892-0123
OR 811

IMPROVEMENT ENDS
STA. 247 + 49

IMPROVEMENT BEGINS
STA. 115 + 10



WORTH TOWNSHIP

TRAFFIC DATA
2006 ADT = 29,700
SPEED LIMIT = 35 MPH

PROJECT ENGINEER DAN WILGREEN (847) 705-4240
PROJECT MANAGER KEN ENG (847) 705-4247

CONTRACT NO. 60G88

GROSS AND NET LENGTH OF IMPROVEMENT = 13,239 FEET = 2.5 MILES

STATE OF ILLINOIS
DEPARTMENT OF TRANSPORTATION
DIVISION OF HIGHWAYS

SUBMITTED APRIL 16, 2009

Diana M. O'Keefe
DEPUTY DIRECTOR OF HIGHWAYS, REGION ENGINEER

May 1, 2009
Charles J. Ingersoll
ENGINEER OF DESIGN AND ENVIRONMENT

May 1, 2009
Christine M. Reed
DIRECTOR OF HIGHWAYS, CHIEF ENGINEER

PRINTED BY THE AUTHORITY
OF THE STATE OF ILLINOIS