

STATE OF ILLINOIS  
DEPARTMENT OF TRANSPORTATION  
DIVISION OF HIGHWAYS

F.A.I. RTE.	SECTION	COUNTY	TOTAL SHEETS	SHEET NO.
55	99-2AC-IRS-1	WILL	18	1
D-91-552-09		ILLINOIS	CONTRACT NO. 60G96	

FOR INDEX OF SHEETS, SEE SHEET NO. 2

# PROPOSED HIGHWAY PLANS

F.A.I. 55 /I-55 (E. FRONTAGE RD.)

IL 129 TO N. OF READMAN RD

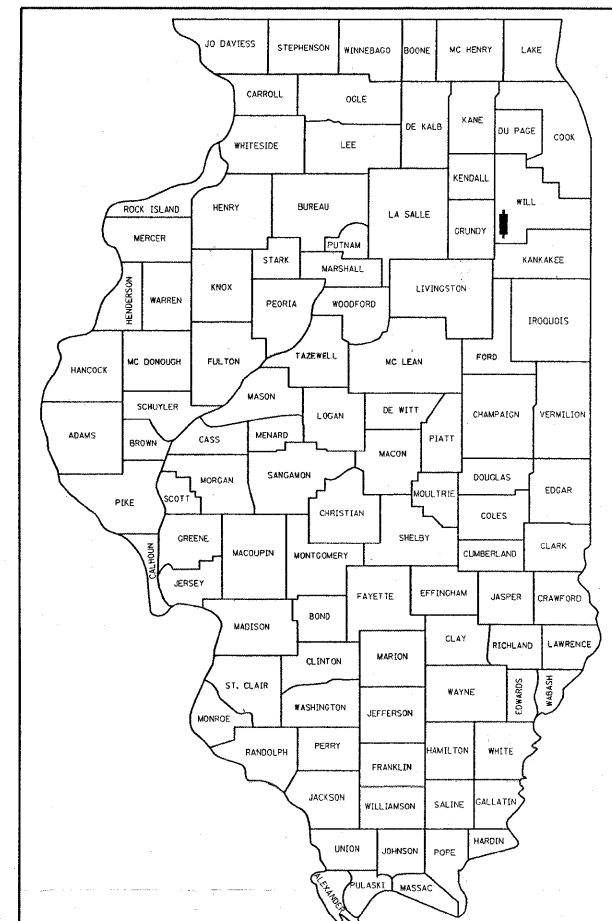
SECTION: 99-2AC-1RS-1

RESURFACING (3P)

WILL COUNTY

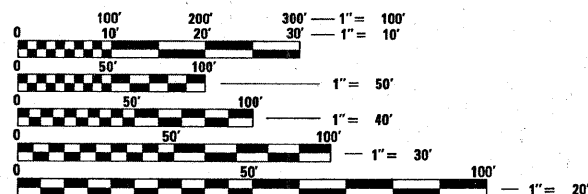
C-91-552-09

D-91-552-09



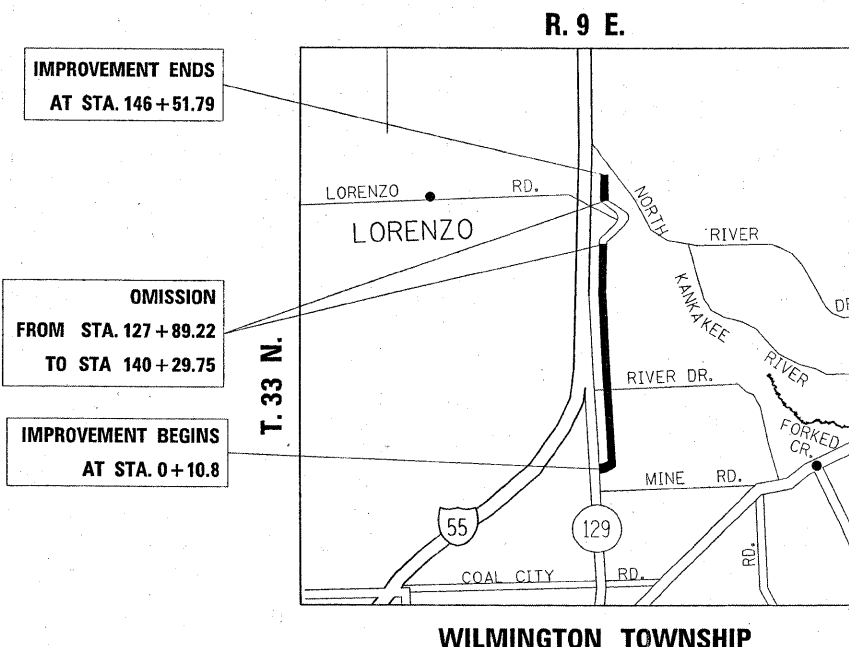
LOCATION OF SECTION INDICATED THUS: - [black rectangle] -

IMPROVEMENT LOCATED IN THE CITY OF WILMINGTON



FULL SIZE PLANS HAVE BEEN PREPARED USING STANDARD ENGINEERING SCALES. REDUCED SIZED PLANS WILL NOT CONFORM TO STANDARD SCALES. IN MAKING MEASUREMENTS ON REDUCED PLANS, THE ABOVE SCALES MAY BE USED.

J.U.L.I.E.  
JOINT UTILITY LOCATION INFORMATION FOR EXCAVATION  
1-800-892-0123  
OR 811



TRAFFIC DATA:  
2008 ADT - 450  
SPEED LIMIT - 55 MPH

PROJECT ENGINEER: JENPAI CHANG 847-705-4432  
PROJECT MANAGER: KEN ENG

CONTRACT NO. 60G96

GROSS LENGTH OF IMPROVEMENT = 14,652 FT. = 2.78 MILES

NET LENGTH OF IMPROVEMENT = 13,412 FT. = 2.54 MILES

STATE OF ILLINOIS  
DEPARTMENT OF TRANSPORTATION  
DIVISION OF HIGHWAYS

SUBMITTED April 20, 2009

Don Oll  
DEPUTY DIRECTOR OF HIGHWAYS, REGION ENGINEER

May 1, 2009  
Charles J. Ingersoll  
ENGINEER OF DESIGN AND ENVIRONMENT

May 1, 2009  
Christine M. Reed  
DIRECTOR OF HIGHWAYS, CHIEF ENGINEER

PRINTED BY THE AUTHORITY  
OF THE STATE OF ILLINOIS