

F.A.I. RTE.	SECTION	COUNTY	TOTAL SHEETS	SHEET NO.
55	22-1AC-RS-2	DUPAGE	10	1
D-91-557-09		ILLINOIS	CONTRACT NO. 60H01	

**STATE OF ILLINOIS
DEPARTMENT OF TRANSPORTATION
DIVISION OF HIGHWAYS**

PROPOSED HIGHWAY PLANS

F.A.I. 55 / I-55 (FRONTAGE RD.)

WILL COUNTY LINE TO WOODWARD AVE

SECTION: 22-1AC-RS-2

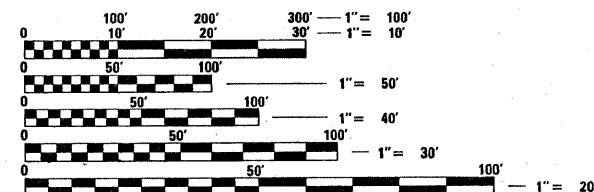
RESURFACING

DUPAGE COUNTY

C-91-557-09

FOR INDEX OF SHEETS, SEE SHEET NO. 2

**IMPROVEMENT LOCATED IN
THE VILLAGE OF WOODRIDGE**

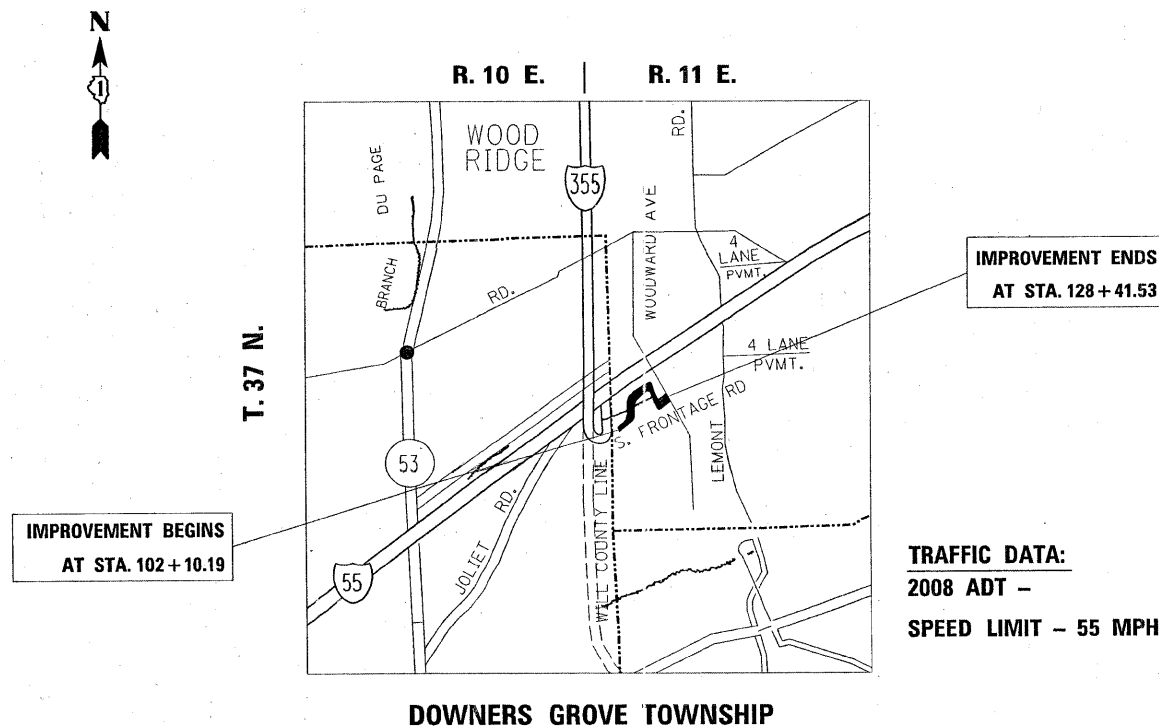
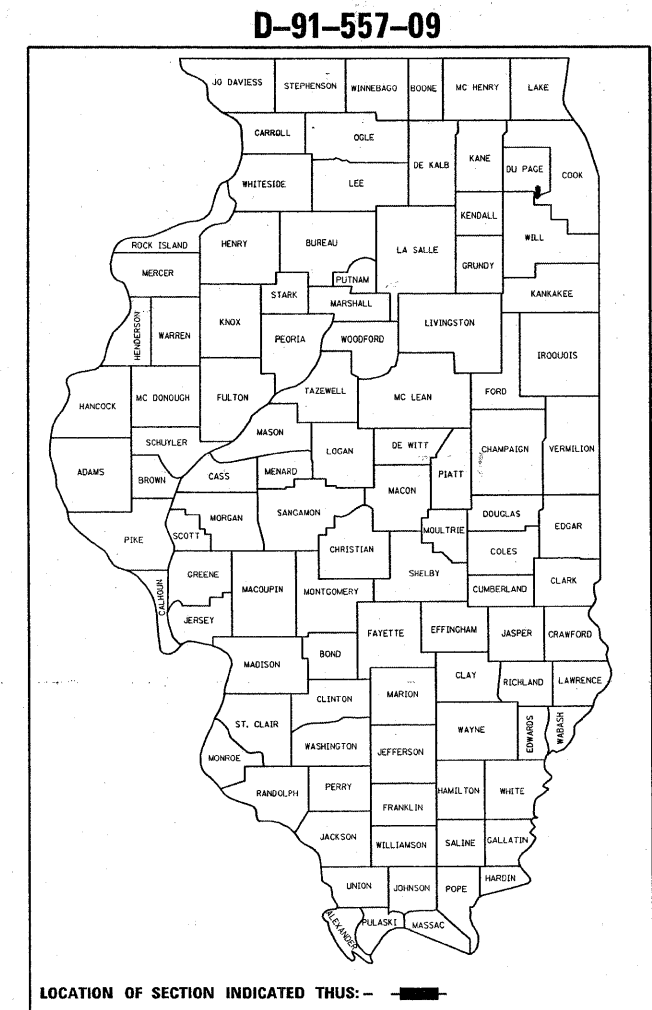


FULL SIZE PLANS HAVE BEEN PREPARED USING STANDARD ENGINEERING SCALES. REDUCED SIZED PLANS WILL NOT CONFORM TO STANDARD SCALES. IN MAKING MEASUREMENTS ON REDUCED PLANS, THE ABOVE SCALES MAY BE USED.

J.U.L.I.E.
JOINT UTILITY LOCATION INFORMATION FOR EXCAVATION
1-800-892-0123
OR 811

PROJECT ENGINEER: JENPAI CHANG 847-705-4432
PROJECT MANAGER: KEN ENG

CONTRACT NO. 60H01



TRAFFIC DATA:
2008 ADT -
SPEED LIMIT - 55 MPH

DOWNERS GROVE TOWNSHIP

GROSS AND NET LENGTH OF IMPROVEMENT = 2631.34 FT. = .50 MILES

STATE OF ILLINOIS
DEPARTMENT OF TRANSPORTATION
DIVISION OF HIGHWAYS

SUBMITTED APRIL 22, 2009

Diana M. O'Keefe
DEPUTY DIRECTOR OF HIGHWAYS, REGION ENGINEER

May 1, 2009
Charles G. Ingersoll
ENGINEER OF DESIGN AND ENVIRONMENT

May 1, 2009
Christine M. Reed
DIRECTOR OF HIGHWAYS, CHIEF ENGINEER

**PRINTED BY THE AUTHORITY
OF THE STATE OF ILLINOIS**