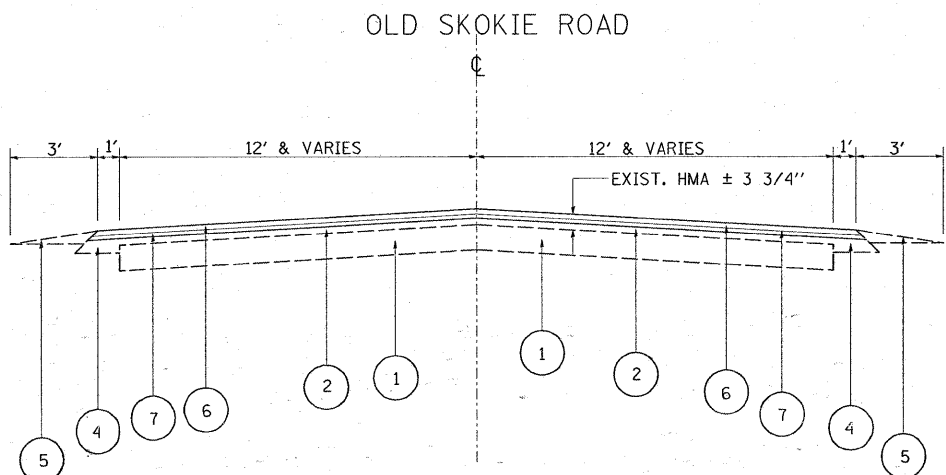


FROM STA. 23+93 TO STA. 37+05
AND
FROM STA. 40+86 STA. 53+62

**EXIST. TYPICAL SECTION
OLD SKOKIE ROAD**

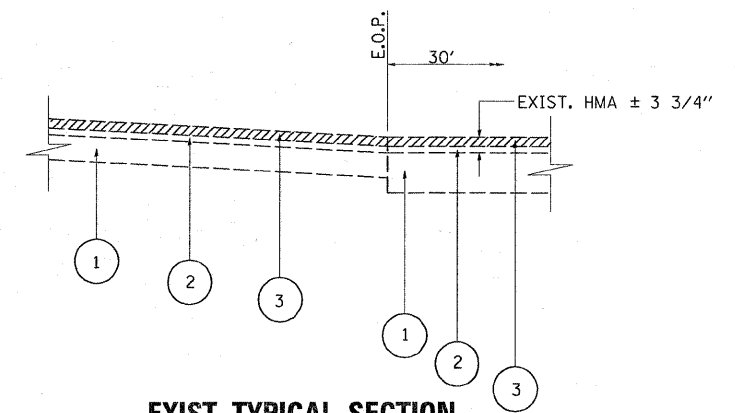


FROM STA. 23+93 TO STA. 37+05
AND
FROM STA. 40+86 STA. 53+62

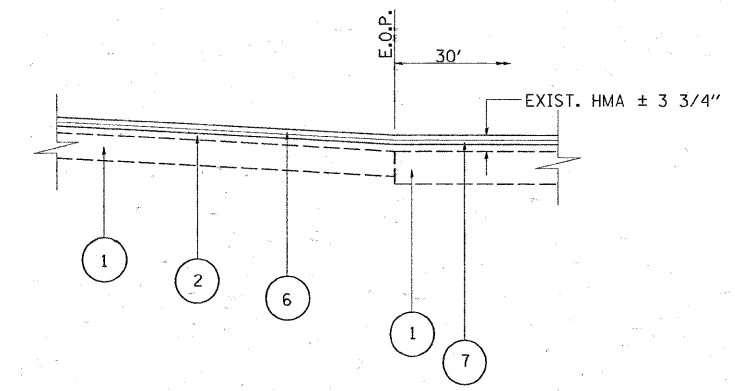
**PROPOSED TYPICAL SECTION
OLD SKOKIE ROAD**

LEGEND

- ① EXIST. PCC PAVEMENT 8"
- ② EXIST. REMAINING HMA AFTER MILLING, ± 1/2 "
- ③ PROP. HOT-MIX ASPHALT SURFACE REMOVAL 2 1/4 "
- ④ EXIST. HOT MIX ASPHALT SHOULDER
- ⑤ EXIST. AGGREGATE SHOULDERS
- ⑥ PROP. HOT-MIX ASPHALT SURFACE COURSE, MIX "D", N70, 1 1/2 "
- ⑦ PROP. POLYMERIZED LEVELING BINDER (MM), IL-4.75, N50, 3/4 "
- ⑧ EXIST. PCC PAVEMENT 9"
- ⑨ EXIST. COMBINATION CONCRETE CURB AND GUTTER, TYPE B-6.12



**EXIST. TYPICAL SECTION
AT CROSSOVER**



**PROPOSED TYPICAL SECTION
AT CROSSOVER**

NOTE: CONTRACTOR SHALL PATCH FIRST BEFORE MILLING

FILE NAME =	USER NAME = hamdanah	DESIGNED -	REVISED -	STATE OF ILLINOIS DEPARTMENT OF TRANSPORTATION	OLD SKOKIE ROAD WISCONSIN STATE LINE TO U.S. 41 (SKOKIE HWY.) TYPICAL SECTIONS PLANS	F.A.P. RTE.	SECTION	COUNTY	TOTAL SHEETS	SHEET NO.	
net:\pwork\pwork\hamdanah\08137088\0156309-sh.t.plandgn	PLOT SCALE = 50.0000' / IN.	DRAWN -	REVISED -			400	124 RS-7	LAKE	17	4	
	PLOT DATE = 4/21/2009	CHECKED -	REVISED -			SCALE: N.T.S. SHEET NO. 1 OF 2 SHEETS STA. TO STA. ILLINOIS FED. AID PROJECT CONTRACT NO. 60H07					
		DATE -	REVISED -								