

F.A.U. RTE.	SECTION	COUNTY	TOTAL SHEETS	SHEET NO.
2916	0101 RS-6	COOK	21	1
		ILLINOIS	CONTRACT NO. 60H11	

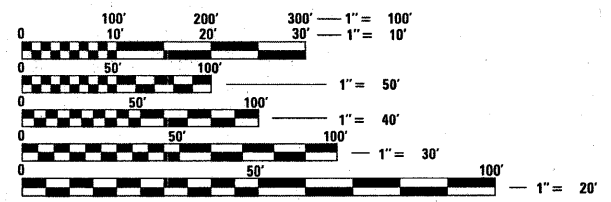
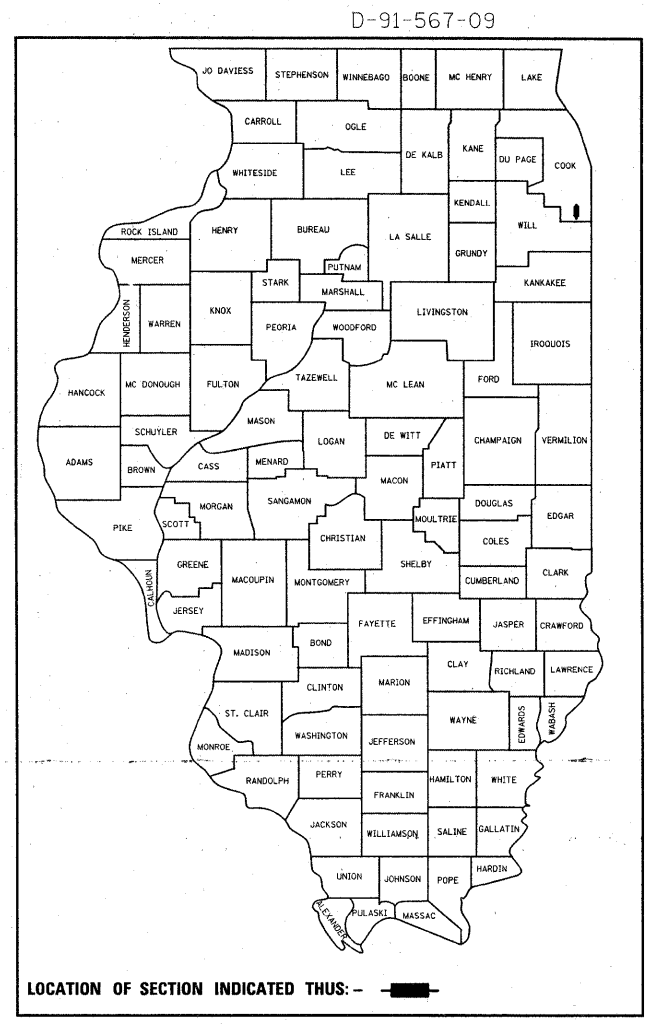
STATE OF ILLINOIS
DEPARTMENT OF TRANSPORTATION
DIVISION OF HIGHWAYS

**PROPOSED
HIGHWAY PLANS**

FAU ROUTE: 2916 (STATE STREET)
WILL COUNTY LINE TO SAUK TRAIL
SECTION: 0101 RS-6
RESURFACING
COOK COUNTY
C-91-567-09

FOR INDEX OF SHEETS, SEE SHEET NO.

IMPROVEMENT IS LOCATED IN THE VILLAGES
OF SOUTH CHICAGO HEIGHTS AND THE STEGER.

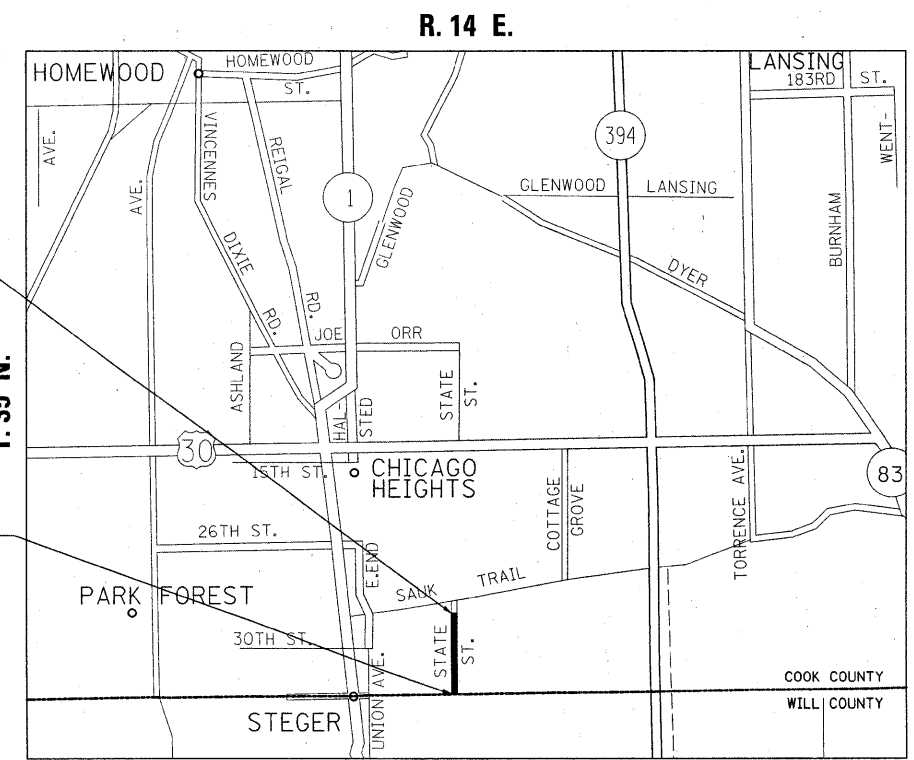


FULL SIZE PLANS HAVE BEEN PREPARED USING STANDARD ENGINEERING SCALES. REDUCED SIZED PLANS WILL NOT CONFORM TO STANDARD SCALES. IN MAKING MEASUREMENTS ON REDUCED PLANS, THE ABOVE SCALES MAY BE USED.

J.U.L.I.E.
JOINT UTILITY LOCATION INFORMATION FOR EXCAVATION
1-800-892-0123
OR 811

IMPROVEMENT ENDS
STATION 49+29

IMPROVEMENT BEGINS
STATION 0+82



TRAFFIC DATA
2006 ADT= 3750
SPEED LIMIT: 45 MPH

STATE OF ILLINOIS
DEPARTMENT OF TRANSPORTATION
DIVISION OF HIGHWAYS

SUBMITTED APRIL 13, 2009

Diana M. O'Keefe
DEPUTY DIRECTOR OF HIGHWAYS, REGION ENGINEER

May 1, 2009
Charles G. Ingersoll
ENGINEER OF DESIGN AND ENVIRONMENT

May 1, 2009
Christine M. Reed
DIRECTOR OF HIGHWAYS, CHIEF ENGINEER

PROJECT ENGINEER DAN WILGREEN (847) 705-4240
PROJECT MANAGER KEN ENG (847) 705-4247

GROSS & NET LENGTH OF IMPROVEMENT = 4,847 FT = 0.92 MILES

**PRINTED BY THE AUTHORITY
OF THE STATE OF ILLINOIS**

CONTRACT NO. 60H11