

F.A. RTE.	SECTION	COUNTY	TOTAL SHEETS	SHEET NO.
631	111 N-RS-1	WILL	30	1
FED. ROAD DIST. NO. 1		ILLINOIS	CONTRACT NO. 60H37	

★ 30+1=31

STATE OF ILLINOIS
DEPARTMENT OF TRANSPORTATION
DIVISION OF HIGHWAYS

**PROPOSED
HIGHWAY PLANS**

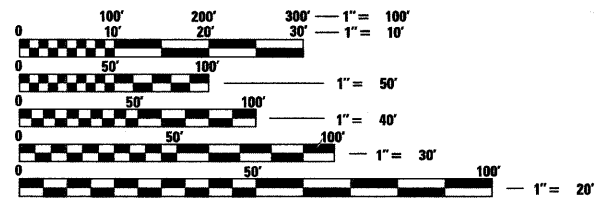
F.A.P. ROUTE 631: ILL ROUTE 102 (WATER STREET)
RYAN ST. TO OLD CHICAGO RD.
SECTION: 111 N-RS-1
RESURFACING IMPROVEMENT
WILL COUNTY
C-91-607-09

FOR INDEX OF SHEETS, SEE SHEET NO. 2

THE IMPROVEMENT IS LOCATED
IN THE CITY OF WILMINGTON



CONSULTANT PROJECT ENGINEER: ISSAM RAYYAN (847) 705-4556

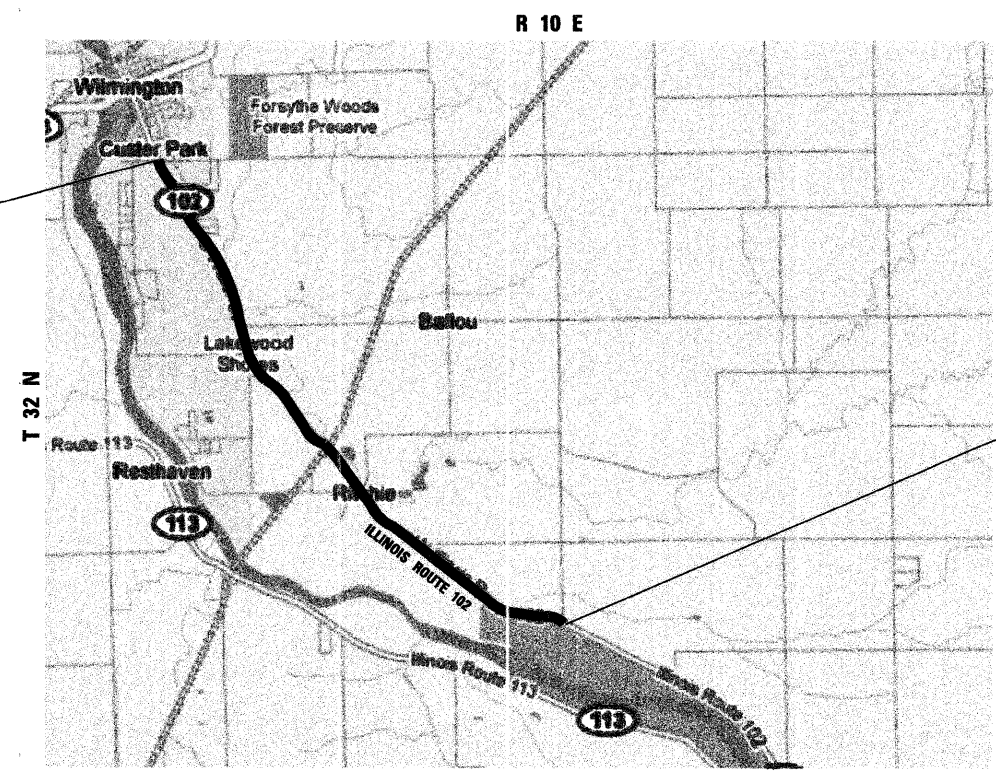


FULL SIZE PLANS HAVE BEEN PREPARED USING STANDARD ENGINEERING SCALES. REDUCED SIZED PLANS WILL NOT CONFORM TO STANDARD SCALES. IN MAKING MEASUREMENTS ON REDUCED PLANS, THE ABOVE SCALES MAY BE USED.

J.U.L.I.E.
JOINT UTILITY LOCATION INFORMATION FOR EXCAVATION
1-800-892-0123
OR 811

benesch
alfred benesch & company
Engineers • Surveyors • Planners
205 North Michigan Avenue, Suite 2400
Chicago, Illinois 60601
312-565-0450

CONTRACT NO. 60H37




PROJECT ENDS
STA. 1036 + 15.00



TRAFFIC DATA:
2006 ADT = 4750
POSTED SPEED LIMIT = 55 MPH

PROJECT BEGINS
STA. 718 + 56.83

JEFFREY J. TARDY
ALFRED BENESCH & CO.



STATE OF ILLINOIS
DEPARTMENT OF TRANSPORTATION
DIVISION OF HIGHWAYS

SUBMITTED APRIL 21 20 09

Diana M. O'Keefe
DEPUTY DIRECTOR OF HIGHWAYS, REGION ENGINEER

May 1, 20 09

Charles J. Ingersoll
ENGINEER OF DESIGN AND ENVIRONMENT

May 1, 20 09

Christine M. Reed
DIRECTOR OF HIGHWAYS, CHIEF ENGINEER

GROSS LENGTH OF IMPROVEMENT = 31,758.17 LINEAL FEET = 6.01 MILES
NET LENGTH OF IMPROVEMENT = 30,278.16 LINEAL FEET = 5.73 MILES

PRINTED BY THE AUTHORITY
OF THE STATE OF ILLINOIS