

F.A.S. RTE.	SECTION	COUNTY	TOTAL SHEETS	SHEET NO.
0054	1922 RS-3	COOK	20	1
		ILLINOIS	CONTRACT NO. 62042	

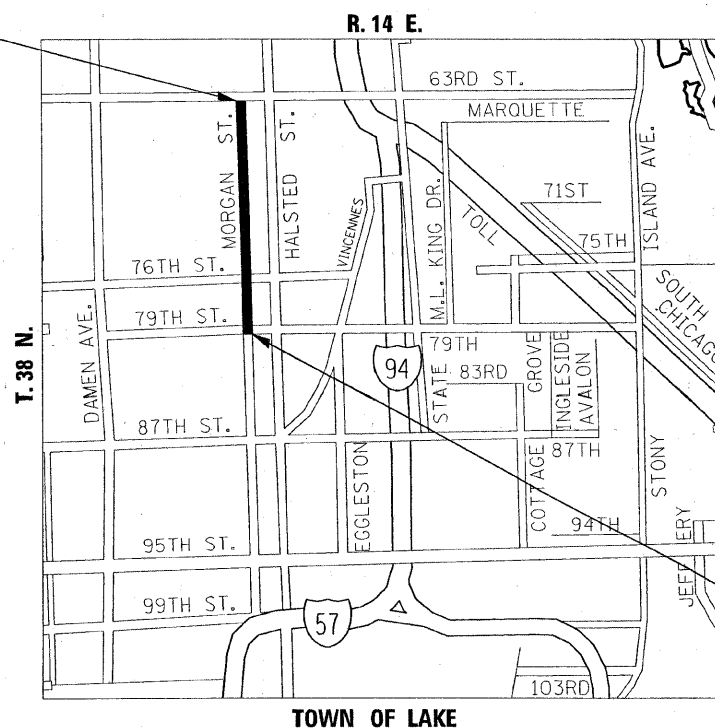
STATE OF ILLINOIS  
DEPARTMENT OF TRANSPORTATION  
DIVISION OF HIGHWAYS

**PROPOSED  
HIGHWAY PLANS**  
OR. RTE. 0054 (MORGAN ST.)  
79th. ST. TO 63rd ST.  
SECTION: 1922 RS-3  
RESURFACING (MAINTENANCE)  
COOK COUNTY  
C-91-453-00

FOR INDEX OF SHEETS, SEE SHEET NO. 2

THIS IMPROVEMENT IS LOCATED  
IN THE CITY OF CHICAGO

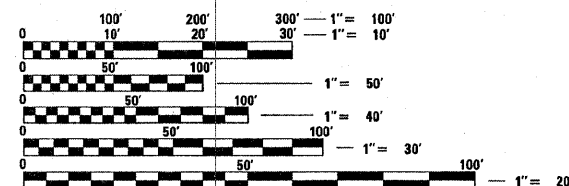
IMPROVEMENT ENDS  
STA. 160 + 20



**TRAFFIC DATA:**  
2006 ADT - 2750  
SPEED LIMIT - 30 MPH

**OMISSIONS:**  
77th St. to 76th St.  
STA. 68+05 TO STA. 74+40  
65th St. to 63rd St.  
STA. 147+85 TO STA. 160+20

IMPROVEMENT BEGINS  
STA. 54 + 24



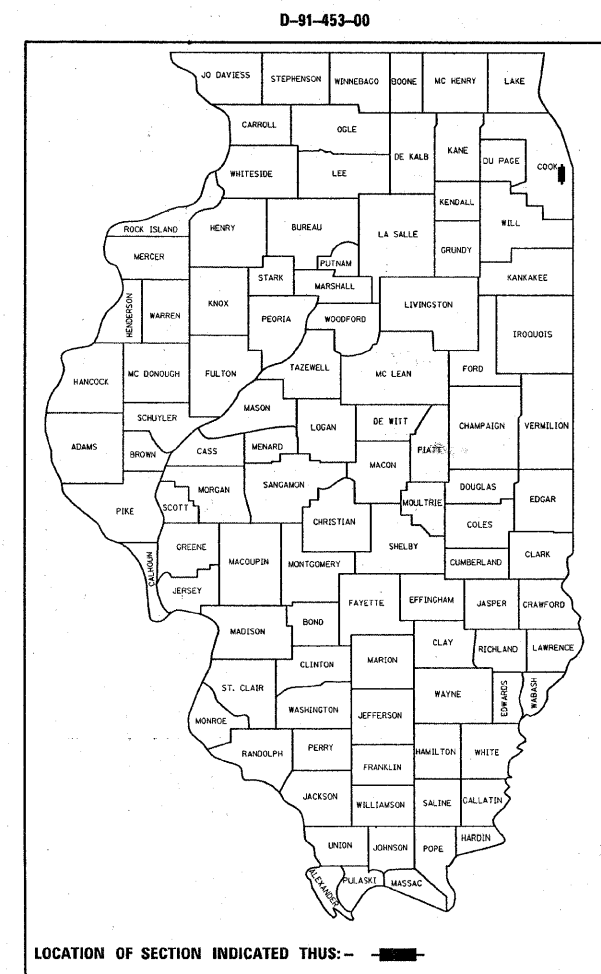
FULL SIZE PLANS HAVE BEEN PREPARED USING STANDARD ENGINEERING SCALES. REDUCED SIZED PLANS WILL NOT CONFORM TO STANDARD SCALES. IN MAKING MEASUREMENTS ON REDUCED PLANS, THE ABOVE SCALES MAY BE USED.

J.U.L.I.E.  
JOINT UTILITY LOCATION INFORMATION FOR EXCAVATION  
1-800-892-0123  
OR 811

PROJECT ENGINEER: JENPAI CHANG (847) 705-4432  
PROJECT MANAGER: KEN ENG (847) 705-4247

CONTRACT NO. 62042

GROSS LENGTH OF IMPROVEMENT = 10596 FEET = 2.01 MILES  
NET LENGTH OF IMPROVEMENT = 8726 FEET = 1.65 MILES



LOCATION OF SECTION INDICATED THUS: ———

STATE OF ILLINOIS  
DEPARTMENT OF TRANSPORTATION  
DIVISION OF HIGHWAYS  
SUBMITTED APRIL 16, 2009  
Diana M. O'Keefe  
DEPUTY DIRECTOR OF HIGHWAYS, REGION ENGINEER  
May 1, 2009  
Charles J. Ingersoll  
ENGINEER OF DESIGN AND ENVIRONMENT  
May 1, 2009  
Christine M. Reed  
DIRECTOR OF HIGHWAYS, CHIEF ENGINEER

PRINTED BY THE AUTHORITY  
OF THE STATE OF ILLINOIS