

F.A.P. RTE.	SECTION	COUNTY	TOTAL SHEETS	SHEET NO.
348	3132 (A&B) RS	COOK	18	1
ILLINOIS		CONTRACT NO. 62554		

STATE OF ILLINOIS  
DEPARTMENT OF TRANSPORTATION  
DIVISION OF HIGHWAYS

**PROPOSED  
HIGHWAY PLANS**

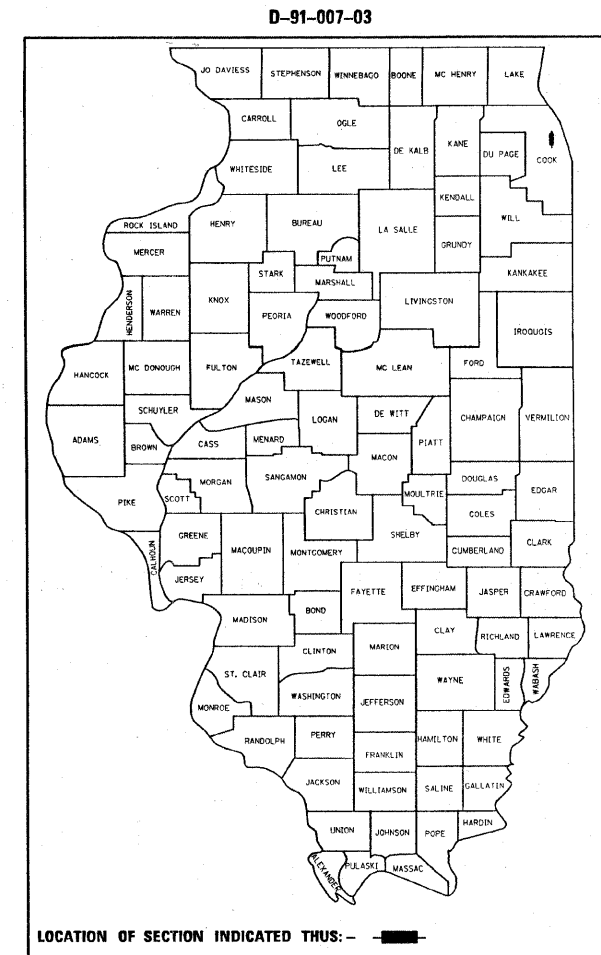
FAP 348 / ILL 43 (HARLEM AVENUE.)  
ILL 64 (NORTH AVENUE) TO WABANSIA AVENUE  
SECTION: 3132 (A&B) RS  
RESURFACING (3P)

COOK COUNTY  
C-91-007-03

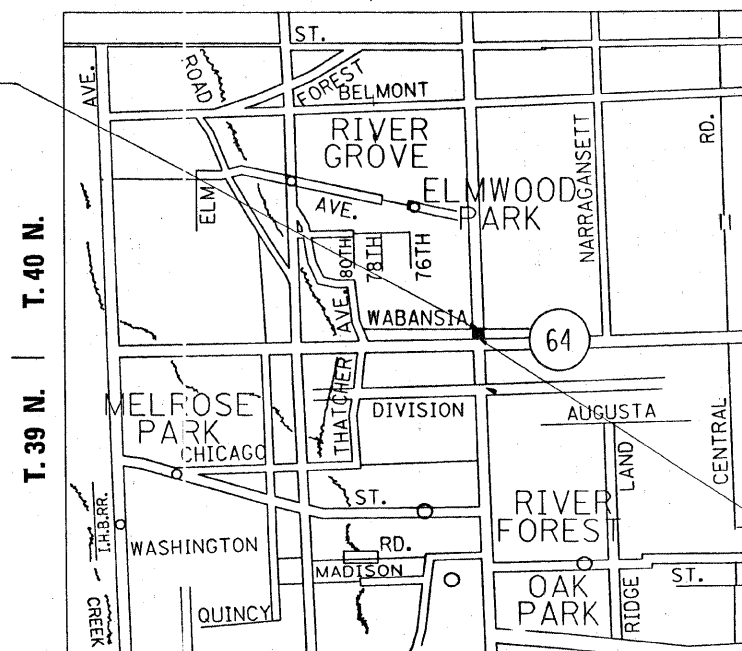
R. 12 E. | R. 13 E.

FOR INDEX OF SHEETS, SEE SHEET NO. 2

PROJECT LOCATED IN  
CITY OF CHICAGO, AND  
VILLAGE OF ELMWOOD PARK



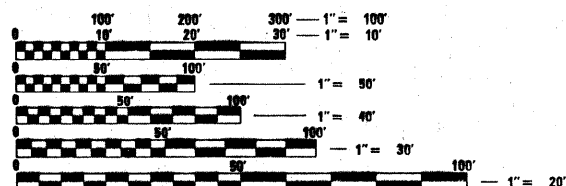
PROJECT ENDS  
STATION 329+50



TRAFFIC DATA

2007 ADT = 28,300  
SPEED LIMIT = 30 MPH

PROJECT BEGINS  
STATION 324+10



FULL SIZE PLANS HAVE BEEN PREPARED USING STANDARD ENGINEERING SCALES. REDUCED SIZED PLANS WILL NOT CONFORM TO STANDARD SCALES. IN MAKING MEASUREMENTS ON REDUCED PLANS, THE ABOVE SCALES MAY BE USED.

J.U.L.I.E.  
JOINT UTILITY LOCATION INFORMATION FOR EXCAVATION  
1-800-892-0123  
OR 811

PROJECT ENGINEER: DAN WILGREEN (847) 705-4240  
PROJECT MANAGER: KEN ENG

CONTRACT NO. 62554

GROSS & NET LENGTH OF PROJECT = 613 LIN FT = 0.12 MILES

STATE OF ILLINOIS  
DEPARTMENT OF TRANSPORTATION  
DIVISION OF HIGHWAYS

SUBMITTED MARCH 24, 2009  
Diana M. O'Keefe DEPUTY DIRECTOR OF HIGHWAYS, REGION ENGINEER  
May 1, 2009  
Charles S. Connersoll ENGINEER OF DESIGN AND ENVIRONMENT  
May 1, 2009  
Christine M. Reed DIRECTOR OF HIGHWAYS, CHIEF ENGINEER

PRINTED BY THE AUTHORITY  
OF THE STATE OF ILLINOIS