

STATE OF ILLINOIS  
DEPARTMENT OF TRANSPORTATION  
DIVISION OF HIGHWAYS

**PROPOSED  
HIGHWAY PLANS**

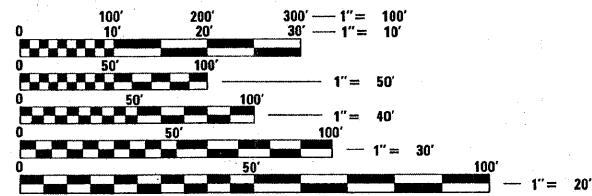
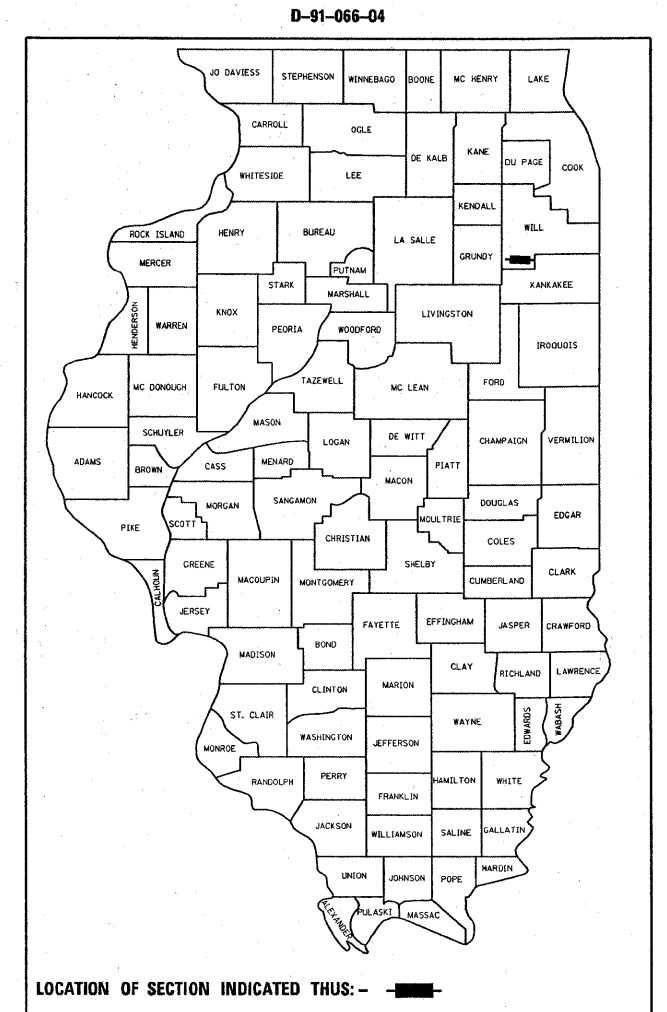
FAS ROUTE 299 (IL. RTE. 113)  
IL. RTE. 53 TO RIVER RD.  
SECTION 43RS-1  
RESURFACING  
WILL COUNTY

C-91-066-04

F.A.S. RTE. 2320/ 239	SECTION 43RS-1	COUNTY WILL	TOTAL SHEETS 21	SHEET NO. 1
		ILLINOIS	CONTRACT NO. 62688	

FOR INDEX OF SHEETS, SEE SHEET NO. 2

IMPROVEMENT LOCATED IN THE VILLAGE OF  
BRAIDWOOD & UNINCORPORATED WILL COUNTY

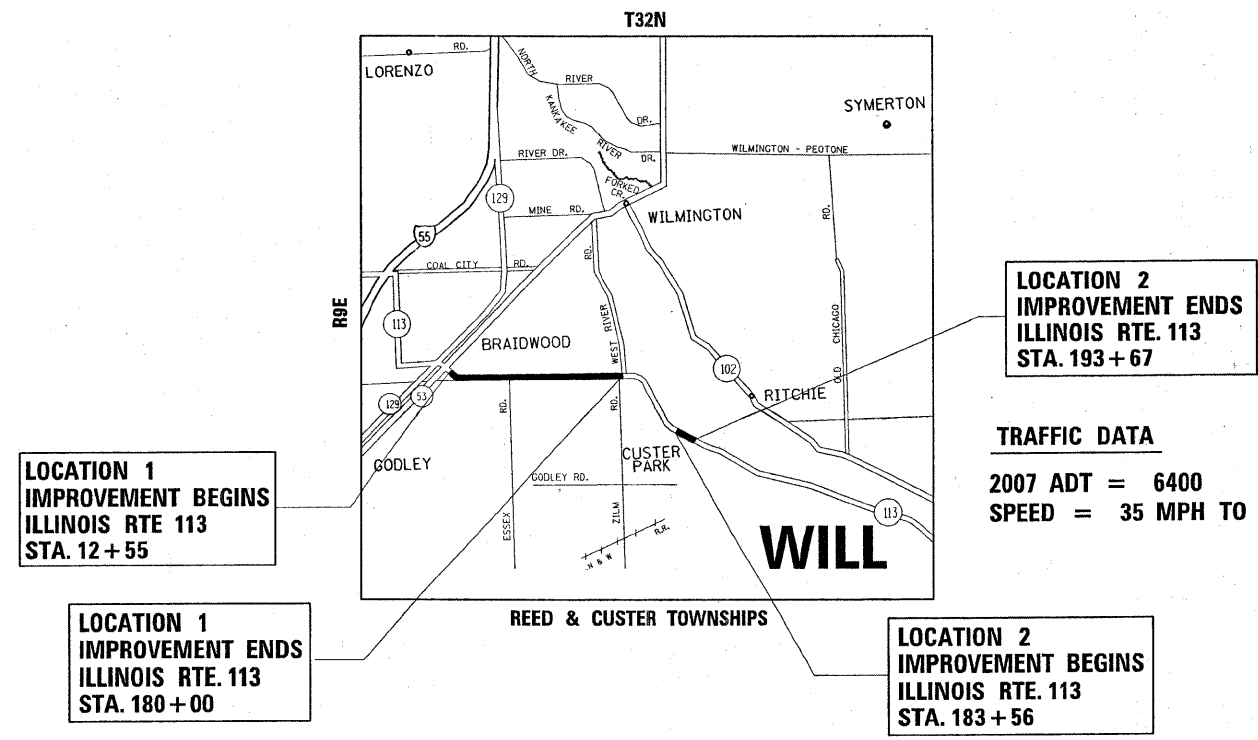


FULL SIZE PLANS HAVE BEEN PREPARED USING STANDARD ENGINEERING SCALES. REDUCED SIZED PLANS WILL NOT CONFORM TO STANDARD SCALES. IN MAKING MEASUREMENTS ON REDUCED PLANS, THE ABOVE SCALES MAY BE USED.

J.U.L.I.E.  
JOINT UTILITY LOCATION INFORMATION FOR EXCAVATION  
1-800-892-0123  
OR 811

PROJECT ENGINEER: JENPAI CHANG - (847) 705-4432  
PROJECT MANAGER: KEN ENG

CONTRACT NO. 62688



LOCATION 1 GROSS AND NET LENGTH OF IMPROVEMENT = 16,745 FEET (3.17 MILES)  
LOCATION 2 GROSS AND NET LENGTH OF IMPROVEMENT = 1,011 FEET (0.19 MILE)

STATE OF ILLINOIS  
DEPARTMENT OF TRANSPORTATION  
DIVISION OF HIGHWAYS

SUBMITTED April 20 2009  
[Signature]  
DEPUTY DIRECTOR OF HIGHWAYS, REGION ENGINEER

May 1 2009  
[Signature]  
ENGINEER OF DESIGN AND ENVIRONMENT

May 1 2009  
[Signature]  
DIRECTOR OF HIGHWAYS, CHIEF ENGINEER

**PRINTED BY THE AUTHORITY  
OF THE STATE OF ILLINOIS**