

F.A. RTE.	SECTION	COUNTY	TOTAL SHEETS	SHEET NO.
587	(138)RS-4	BUREAU	7	J
FED. ROAD DIST. NO.	ILLINOIS	CONTRACT NO.	66776	

CONTRACT NO. 66776
D-93-045-08

STATE OF ILLINOIS
DEPARTMENT OF TRANSPORTATION
DIVISION OF HIGHWAYS

PROPOSED
HIGHWAY PLANS

FAP ROUTE 587 (IL 92)
SECTION (138)RS-4

BUREAU COUNTY
C - 93 - 072 - 08

PROJECT DESCRIPTION

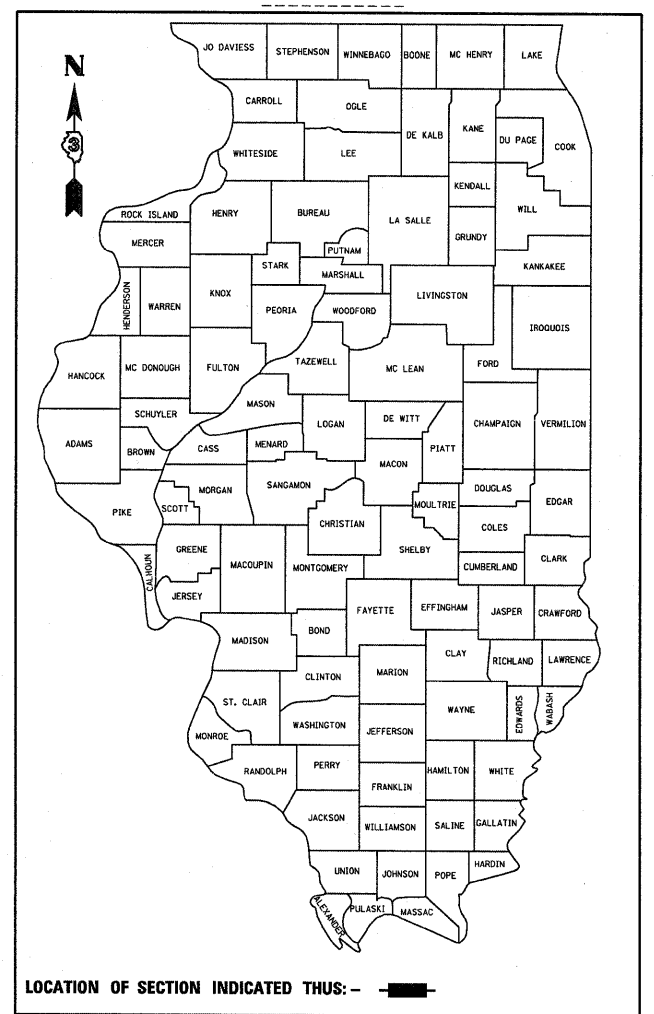
3P RESURFACING IN THE CITY OF WALNUT, IL

INDEX OF SHEETS

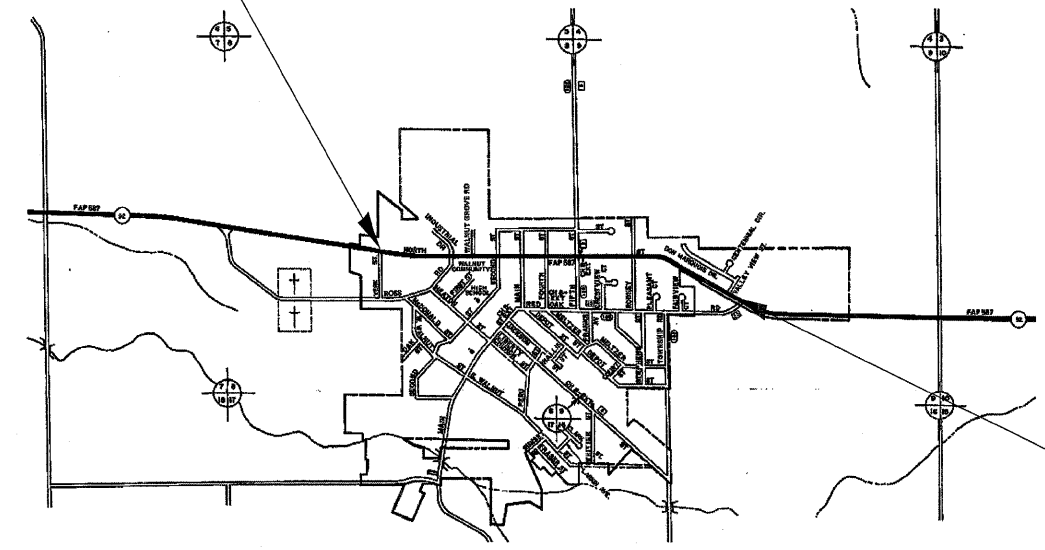
- 1 COVER SHEET
- 2 GENERAL NOTES
- 3 SUMMARY OF QUANTITIES
- 4 TYPICAL SECTIONS
- 5 SCHEDULES
- 6-7 DETAILS

HIGHWAY STANDARDS

- 000001-05 STANDARD SYMBOLS, ABBREVIATIONS AND PATTERNS
- 001006 DECIMAL OF AN INCH AND OF A FOOT
- 424001-05 CURB RAMP FOR SIDEWALK
- 667101-01 PERMANENT SURVEY MARKERS
- 701001-02 OFF-ROAD OPERATIONS 2L, 2W, MORE THAN 4.5 m (15') AWAY
- 701006-03 OFF-ROAD OPERATIONS 2L, 2W, 4.5 m (15') TO 600 mm (24") FROM PAVEMENT EDGE
- 701501-05 URBAN LANE CLOSURE, 2L, 2W, UNDIVIDED
- 701901-01 TRAFFIC CONTROL DEVICES
- 780001-02 TYPICAL PAVEMENT MARKINGS
- 781001-03 TYPICAL APPLICATIONS RAISED REFLECTIVE PAVEMENT MARKERS

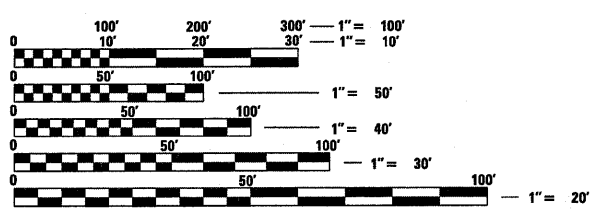


PROJECT BEGINS WEST OF
YERK STREET



PROJECT ENDS EAST OF
VALLEY VIEW DRIVE

MICROFILMED _____
 REEL NUMBER _____
 AWARDED _____
 RESIDENT ENGINEER _____
 AS BUILT CHANGES WERE MADE
 ON THE FOLLOWING SHEETS _____



FULL SIZE PLANS HAVE BEEN PREPARED USING STANDARD ENGINEERING SCALES. REDUCED SIZED PLANS WILL NOT CONFORM TO STANDARD SCALES. IN MAKING MEASUREMENTS ON REDUCED PLANS, THE ABOVE SCALES MAY BE USED.

J.U.L.I.E.
 JOINT UTILITY LOCATION INFORMATION FOR EXCAVATION
 1-800-892-0123
 OR 811

PROJECT ENGINEER : JOE KANNEL
UNIT CHIEF : PAT BRABOY

DISTRICT 3 NO. (815) 434-6131
CONTRACT NO. 66776

GROSS LENGTH = NET LENGTH = 5,702.4 FT. = 1.08 MI.

FUNCTION CLASSIFICATION

MINOR ARTERIAL

2007 ADT = 1950

P.V. = 87.1% S.U. = 10.5% M.U. = 2.4%

STATE OF ILLINOIS
 DEPARTMENT OF TRANSPORTATION
 DIVISION OF HIGHWAYS

SUBMITTED _____ 20 _____

George Reason
 DEPUTY DIRECTOR OF HIGHWAYS, REGION ENGINEER

May 1, 20 09
Charles J. Ingersoll
 ENGINEER OF DESIGN AND ENVIRONMENT

May 1, 20 09
Christine M. Reed
 DIRECTOR OF HIGHWAYS, CHIEF ENGINEER

PRINTED BY THE AUTHORITY
OF THE STATE OF ILLINOIS

PLOT DATE = Apr 05, 2009 - 05:07:47 PM
 FILE NAME = c:\pw_work\pwidot\BRABOYPC\d0117036\d366776-sht-cover.dgn
 PLOT SCALE = 50.0000' / IN.
 USER NAME = braboygc