



Ramp Closure Stage 2

-  = Work area
-  = Barrels with mono-directional lights

TO PEORIA

TO METAMORA

Ramp H*

Ramp H*

Ramp E

Ramp G

Close using RAMP CLOSURE SPECIAL.

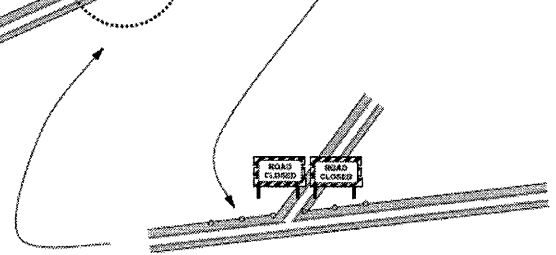
TO WASHINGTON

General Notes

See RAMP CLOSURE STAGE 2- DETOUR for detour signing.

Same detour as Stage 1 shall be used for detouring WBND US 150 from EBND IL 116 when closing Ramp G.

200' of mono-directional lighted barrels at 50' spacing.



TO EAST PEORIA



FILE NAME = SCHEDULES.dgn	USER NAME = horstkj	DESIGNED - KJH	REVISED -	STATE OF ILLINOIS DEPARTMENT OF TRANSPORTATION	RAMP STAGING DETAILS			F.A.P. RTE.	SECTION	COUNTY	TOTAL SHEETS	SHEET NO.
	PLOT SCALE = 100.0000' / IN.	DRAWN - JGJ	REVISED -					317	(16,139RS-3,17RS-5,14RS-1	PEORIA/TAZEWELL	56	37
	PLOT DATE = 4/18/2009	DATE -	REVISED -					CONTRACT NO. 68455				
					SCALE:	SHEET NO.	OF	SHEETS	STA.	TO	STA.	ILLINOIS FED. AID PROJECT