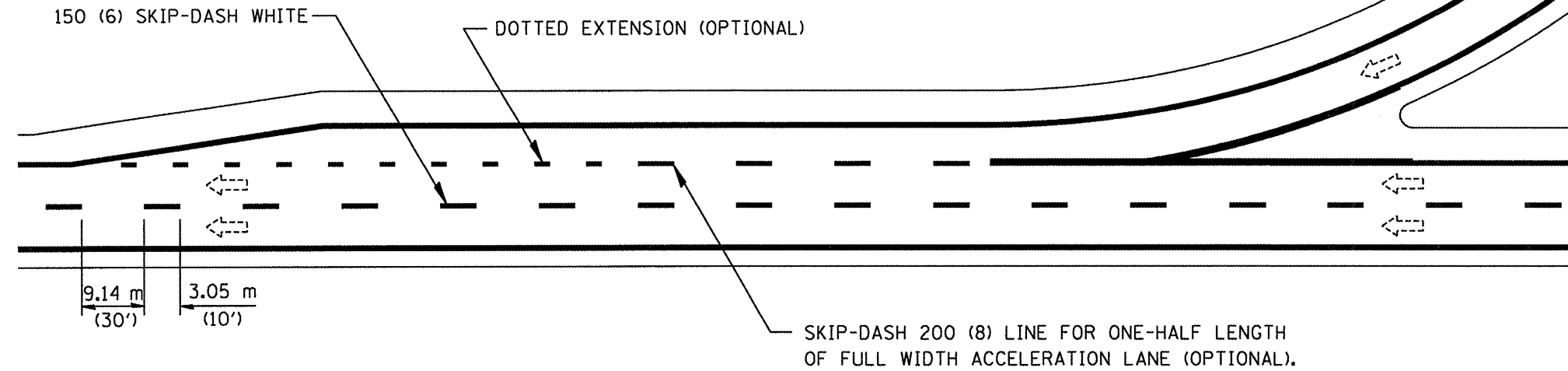
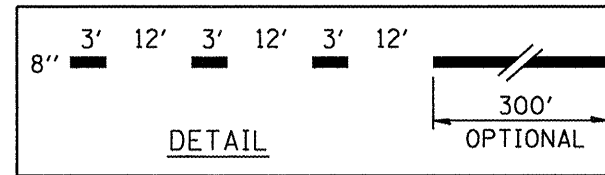
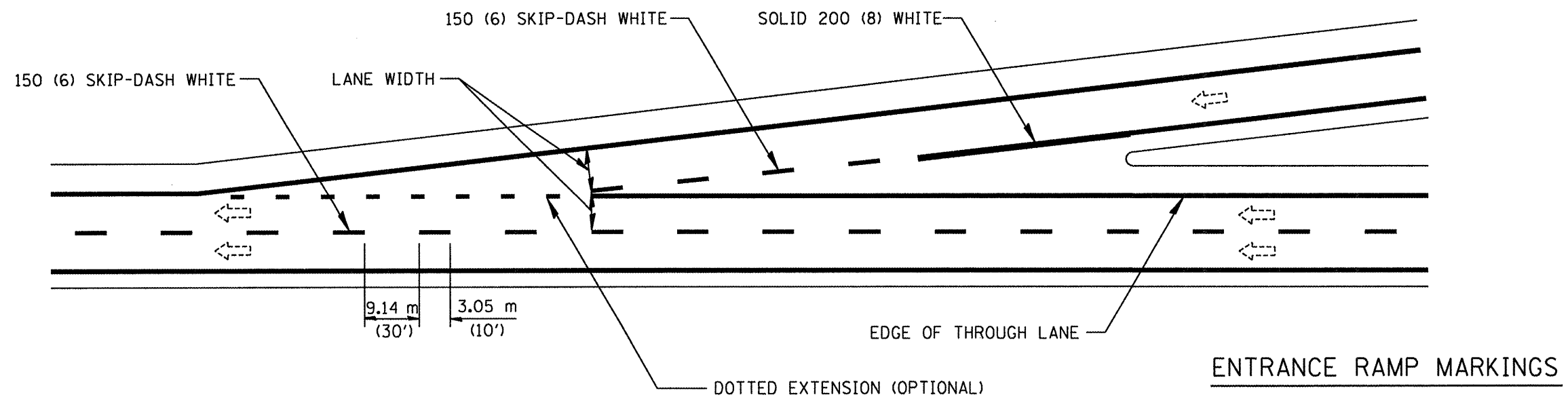


A - PARALLEL ACCELERATION LANE



B - TAPERED ACCELERATION LANE



FILE NAME = 174.dgn	USER NAME = everscl	DESIGNED -	REVISED -
		DRAWN -	REVISED -
		CHECKED -	REVISED -
		DATE -	REVISED -
PLOT SCALE = 400.0000' / IN.			
PLOT DATE = 4/9/2009			

STATE OF ILLINOIS
 DEPARTMENT OF TRANSPORTATION

PAVEMENT MARKING DETAIL

SCALE: SHEET NO. OF SHEETS STA. TO STA.

F.A.I. RTE. 474	SECTION 72-(1RS-2)X2,3,4IRS-1	COUNTY PEORIA	TOTAL SHEETS 19	SHEET NO. 15
CONTRACT NO. 68613				
ILLINOIS FED. AID PROJECT				