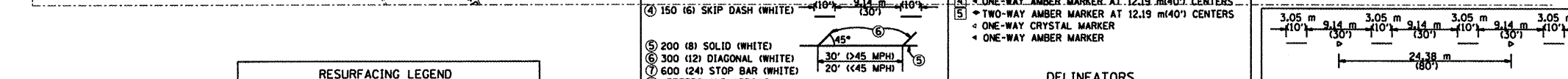
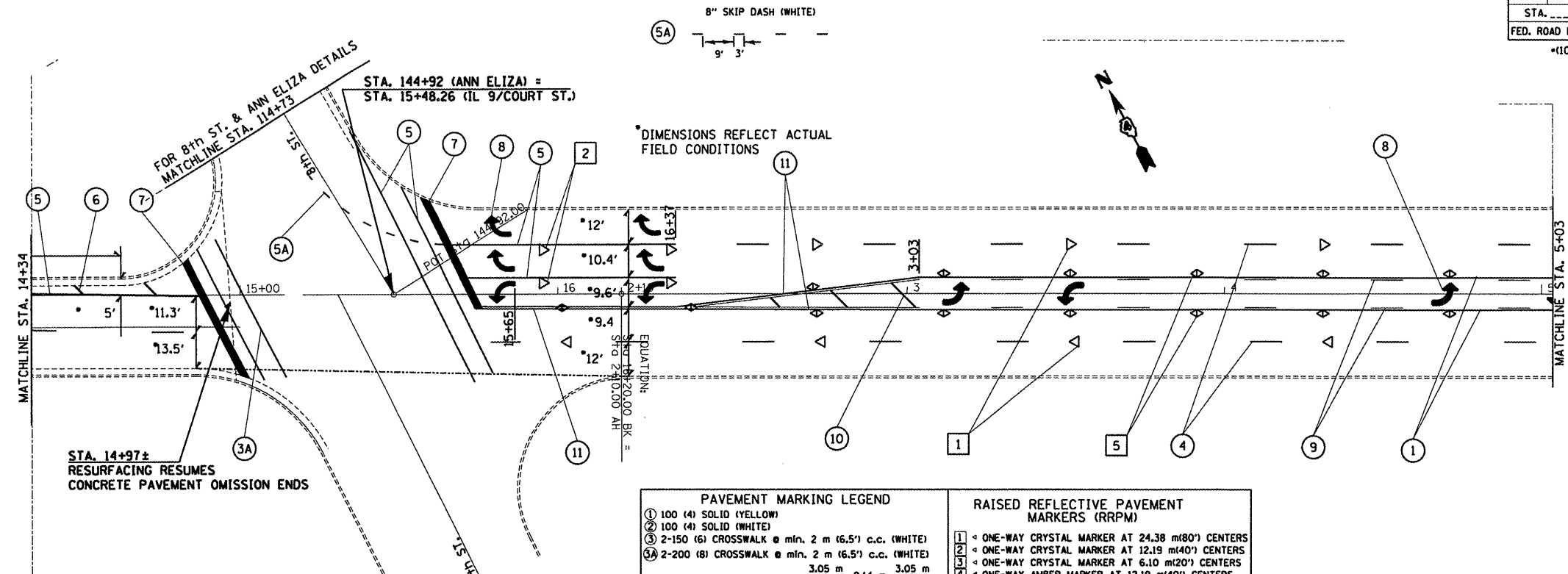


F.A.P. RTE.	SECTION	COUNTY	TOTAL SHEETS NO.
693	*	TAZEWELL	54 31
STA.	TO STA.		
FED. ROAD DIST. NO.		ILLINOIS FED. AID PROJECT	
*10,15RS-5, 9RS, 13RS-2, 15RS-4			
CONTRACT NO. 68892			



PAVEMENT MARKING LEGEND

- ① 100 (4) SOLID (YELLOW)
- ② 100 (4) SOLID (WHITE)
- ③ 2-150 (6) CROSSWALK @ min. 2 m (6.5') c.c. (WHITE)
- ④ 2-200 (8) CROSSWALK @ min. 2 m (6.5') c.c. (WHITE)
- ⑤ 150 (6) SKIP DASH (WHITE)
- ⑥ 200 (8) SOLID (WHITE)
- ⑦ 300 (12) DIAGONAL (WHITE)
- ⑧ 600 (24) STOP BAR (WHITE)
- ⑨ LETTERS AND ARROWS
- ⑩ 100 (4) SKIP DASH (YELLOW)
- ⑪ 300 (12) DIAGONAL (YELLOW)
- ⑫ 100 (4) DOUBLE (YELLOW)
- ⑬ 400 (16) SOLID (WHITE)

RAISED REFLECTIVE PAVEMENT MARKERS (RRPM)

- ① ONE-WAY CRYSTAL MARKER AT 24.38 m (80') CENTERS
- ② ONE-WAY CRYSTAL MARKER AT 12.19 m (40') CENTERS
- ③ ONE-WAY CRYSTAL MARKER AT 6.10 m (20') CENTERS
- ④ ONE-WAY AMBER MARKER AT 12.19 m (40') CENTERS
- ⑤ TWO-WAY AMBER MARKER AT 12.19 m (40') CENTERS
- ⑥ ONE-WAY CRYSTAL MARKER
- ⑦ ONE-WAY AMBER MARKER

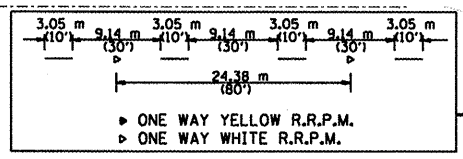
DELINEATORS

- ① DELINEATOR WITH TWO AMBER REFLECTORS
- ② DELINEATOR WITH THREE AMBER REFLECTORS

All dimensions are in millimeters (inches) unless otherwise shown.

RESURFACING LEGEND

--- RESURFACING LIMITS



REVISIONS	
NAME	DATE

ILLINOIS DEPARTMENT OF TRANSPORTATION
**PAVEMENT MARKING
 DETAILS &
 RESURFACING LIMITS**
 COURT ST./IL. 9 STA.14+34 TO STA. 9+82
 DRAWN BY _____
 CHECKED BY _____
 DATE _____

\$\$\$DATE\$\$\$
 DGN-ONLY