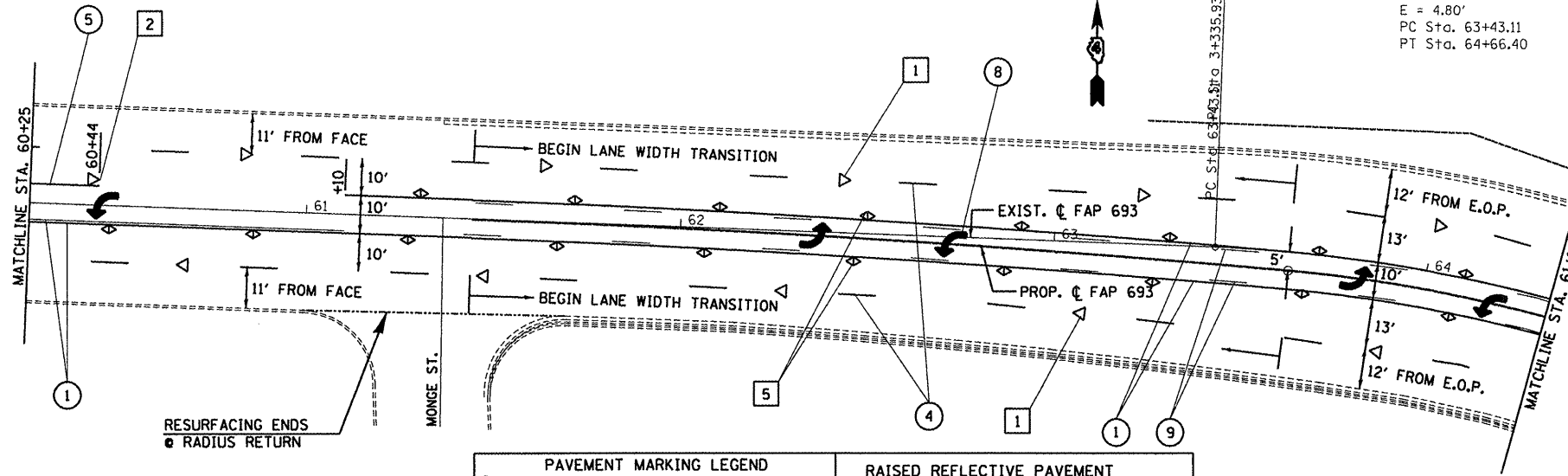


F.A.P. RTE.	SECTION	COUNTY	TOTAL SHEETS	SHEET NO.
693		TAZEWELL	54	38
STA. _____		TO STA. _____		
FED. ROAD DIST. NO. _____		ILLINOIS FED. AID PROJECT		
*10,15RS-5, 9RS, 13RS-2, 15RS-4				
CONTRACT NO. 68892				

T = 62.13'
R = 400.00'
L = 123.28'
E = 4.80'
PC Sta. 63+43.11
PT Sta. 64+66.40



PAVEMENT MARKING LEGEND

- ① 100 (4) SOLID (YELLOW)
- ② 100 (4) SOLID (WHITE)
- ③ 2-150 (6) CROSSWALK @ min. 2 m (6.5') c.c. (WHITE)
- ④ 2-200 (8) CROSSWALK @ min. 2 m (6.5') c.c. (WHITE)
- ④ 150 (6) SKIP DASH (WHITE)
- ⑤ 200 (8) SOLID (WHITE)
- ⑥ 300 (12) DIAGONAL (WHITE)
- ⑦ 600 (24) STOP BAR (WHITE)
- ⑧ LETTERS AND ARROWS
- ⑨ 100 (4) SKIP DASH (YELLOW)
- ⑩ 300 (12) DIAGONAL (YELLOW)
- ⑪ 100 (4) DOUBLE (YELLOW)
- ⑫ 400 (16) SOLID (WHITE)

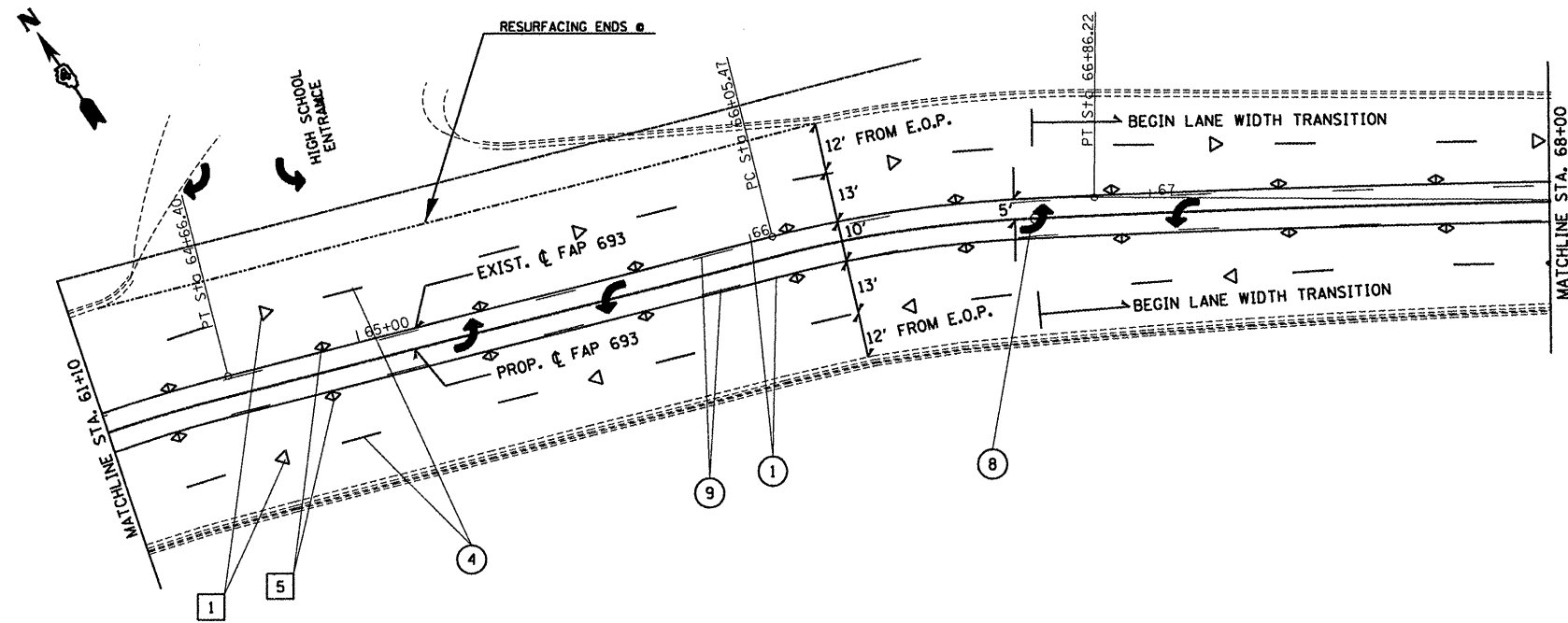
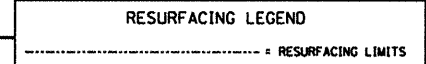
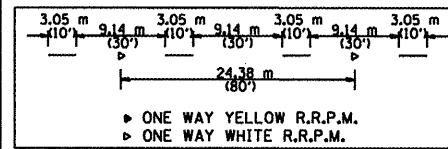
RAISED REFLECTIVE PAVEMENT MARKERS (RRPM)

- ① ONE-WAY CRYSTAL MARKER AT 24.38 m(80') CENTERS
- ② ONE-WAY CRYSTAL MARKER AT 12.19 m(40') CENTERS
- ③ ONE-WAY CRYSTAL MARKER AT 6.10 m(20') CENTERS
- ④ ONE-WAY AMBER MARKER AT 12.19 m(40') CENTERS
- ⑤ TWO-WAY AMBER MARKER AT 12.19 m(40') CENTERS
- ⑥ ONE-WAY CRYSTAL MARKER
- ⑦ ONE-WAY AMBER MARKER

DELINEATORS

- ① DELINEATOR WITH TWO AMBER REFLECTORS
- ② DELINEATOR WITH THREE AMBER REFLECTORS

All dimensions are in millimeters (inches) unless otherwise shown.



REVISIONS	
NAME	DATE

ILLINOIS DEPARTMENT OF TRANSPORTATION
**PAVEMENT MARKING
DETAILS &
RESURFACING LIMITS**
COURT ST./IL. 9 STA. 60+25 TO STA. 68+00
DRAWN BY _____
CHECKED BY _____
DATE _____

\$\$\$DATE\$\$\$
DGN-ONLY