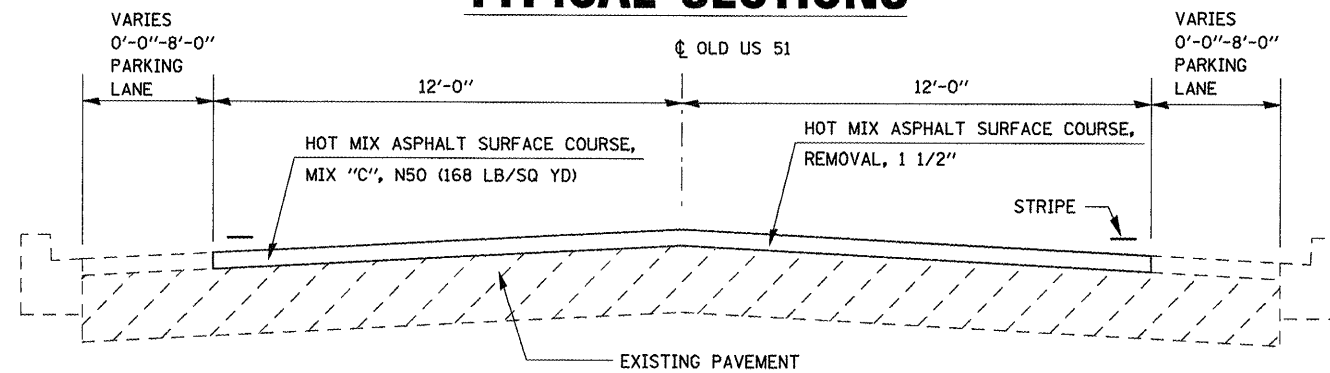


TYPICAL SECTIONS

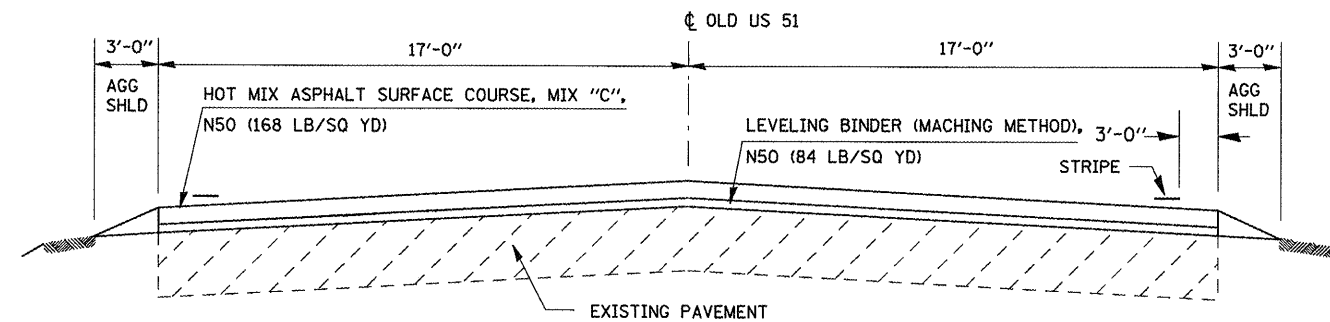


PROPOSED ROADWAY TYP. SECTION ③

(OLD US 51)

④ STA. 91+56 TO STA. 106+00
 STA. 108+00 TO STA. 138+05 ③

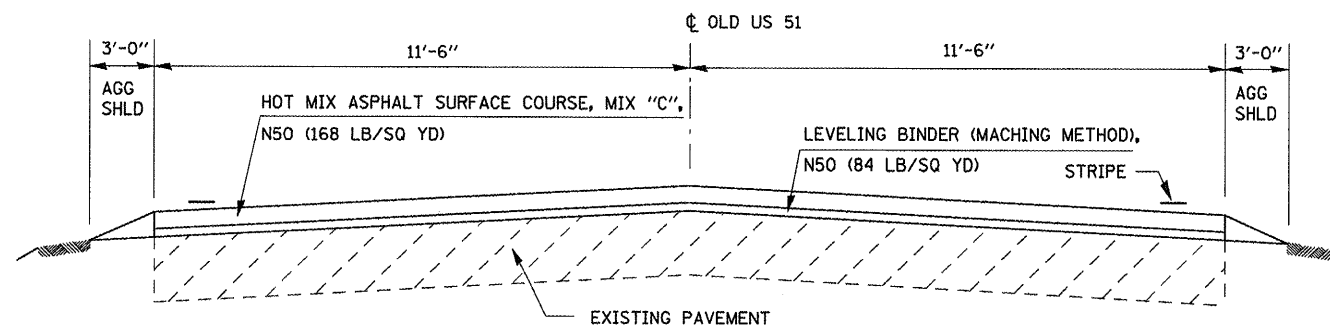
OMISSION (US 136 AND OLD US 51 INTERSECTION) STA. 106+00 TO STA. 108+00



PROPOSED ROADWAY TYP. SECTION ④

(OLD US 51)

② STA. 138+05 TO STA. 182+92.80 ④



PROPOSED ROADWAY TYP. SECTION ⑤

(TR 800)

④ STA. 437+42.40 TO STA. 446+92.80

FILE NAME =	USER NAME = oraigre
at\pwwork\pwwork\oraigre\d0112235\05705	l-shht-typico1.dgn
PLOT SCALE = 1/8" = 1'-0"	
PLOT DATE = 1/29/2009	

DESIGNED -	REVISD -
DRAWN -	REVISD -
CHECKED -	REVISD -
DATE -	REVISD -

STATE OF ILLINOIS
DEPARTMENT OF TRANSPORTATION

SCALE:	SHEET NO.	OF	SHEETS	STA.	TO STA.
--------	-----------	----	--------	------	---------

F.A.S. RTE.	SECTION	COUNTY	TOTAL SHEETS	SHEET NO.
1476	(55,56)RS-3	McLean	24	6
CONTRACT NO. 70511				
ILLINOIS FED. AID PROJECT				