

F.A.P. RTE.	SECTION	COUNTY	TOTAL SHEETS	SHEET NO.
327	(4-2)RS-4	Richland	8	1
		ILLINOIS	CONTRACT NO. 74064	

STATE OF ILLINOIS
DEPARTMENT OF TRANSPORTATION
DIVISION OF HIGHWAYS

PROPOSED HIGHWAY PLANS

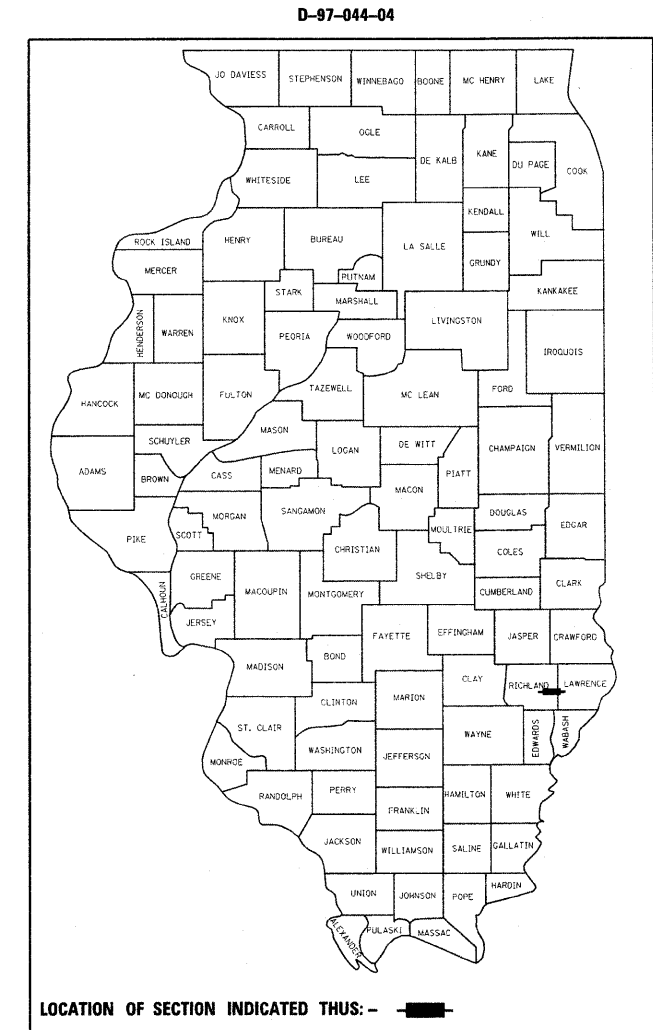
FAP ROUTE 327 (US 50)
SECTION (4-2)RS-4

BITUMINOUS RESURFACING
RICHLAND COUNTY

C-97-082-04

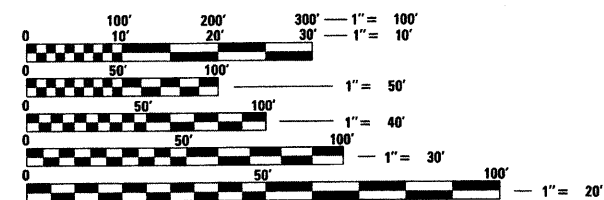
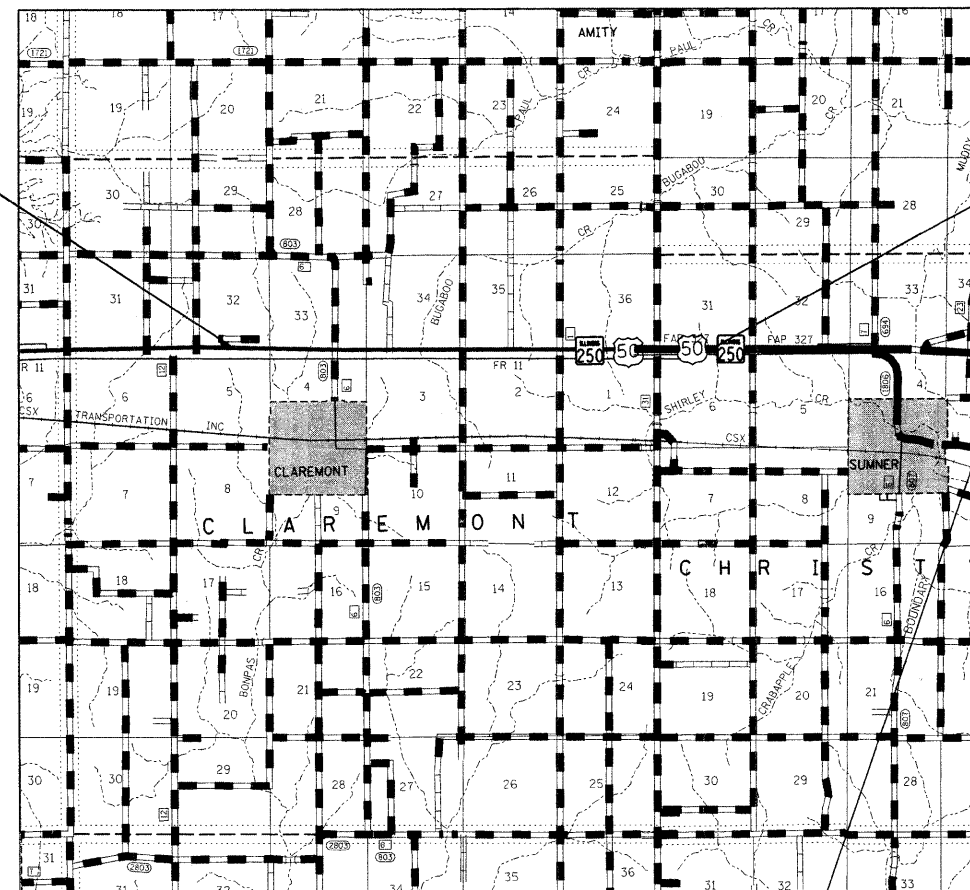
FOR INDEX OF SHEETS, SEE SHEET NO. 2

ADT (2007) = 5,200



PROJECT BEGINS
STA 338+60

PROJECT ENDS
STA 556+70



FULL SIZE PLANS HAVE BEEN PREPARED USING STANDARD ENGINEERING SCALES. REDUCED SIZED PLANS WILL NOT CONFORM TO STANDARD SCALES. IN MAKING MEASUREMENTS ON REDUCED PLANS, THE ABOVE SCALES MAY BE USED.

J.U.L.I.E.
JOINT UTILITY LOCATION INFORMATION FOR EXCAVATION
1-800-892-0123
OR 811

PROJECT ENGINEER: MARK DAUGHERTY
PROJECT MANAGER: BRIAN J. BIERMAN

GROSS LENGTH = 21,810 FEET = 4.13 MILES
NET LENGTH = 21,810 FEET = 4.13 MILES

CONTRACT NO. 74064

STATE OF ILLINOIS
DEPARTMENT OF TRANSPORTATION
DIVISION OF HIGHWAYS

SUBMITTED April 19 20 09

Roger L. Swickell
DEPUTY DIRECTOR OF HIGHWAYS, REGION ENGINEER

May 1, 20 09
Charles J. Ingersoll
ENGINEER OF DESIGN AND ENVIRONMENT

May 1, 20 09
Christine M. Reed
DIRECTOR OF HIGHWAYS, CHIEF ENGINEER

PRINTED BY THE AUTHORITY
OF THE STATE OF ILLINOIS