

F.A.I. RTE.	SECTION	COUNTY	TOTAL SHEETS	SHEET NO.
64	41-9,41-9-1RS-1	JEFFERSON	47	1
FED. ROAD DIST. NO.		ILLINOIS	CONTRACT NO. 78099	

**STATE OF ILLINOIS  
DEPARTMENT OF TRANSPORTATION  
DIVISION OF HIGHWAYS**

**PROPOSED  
HIGHWAY PLANS**

**FAI ROUTE 64 (I-64)  
SECTION (41-9,41-9-1)RS-1**

**INTERSTATE RESURFACING  
JEFFERSON COUNTY**

C-99-014-09

FOR INDEX OF SHEETS, SEE SHEET NO. 3

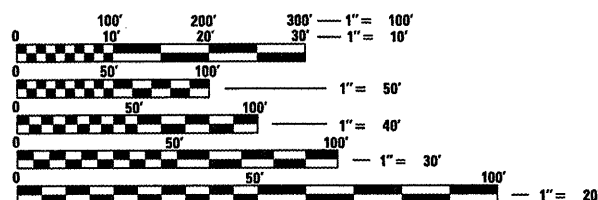
ADT (2007)  
10,500  
PV = 7050  
SU = 950  
MU = 2500

**EQ. STATIONS:**

**EQ. STA. 3148 + 78.06 (BK.) =  
STA. 3150 + 50.00 (AH.)**

PROPOSED PROJECT BEGINS  
FAI 64 WBL STA. 3003+41 (BUTT  
JT. NEAR MP 85) - SURFACING OF  
WESTBOUND AND EASTBOUND LANES

**TOWNSHIP: PENDLETON**

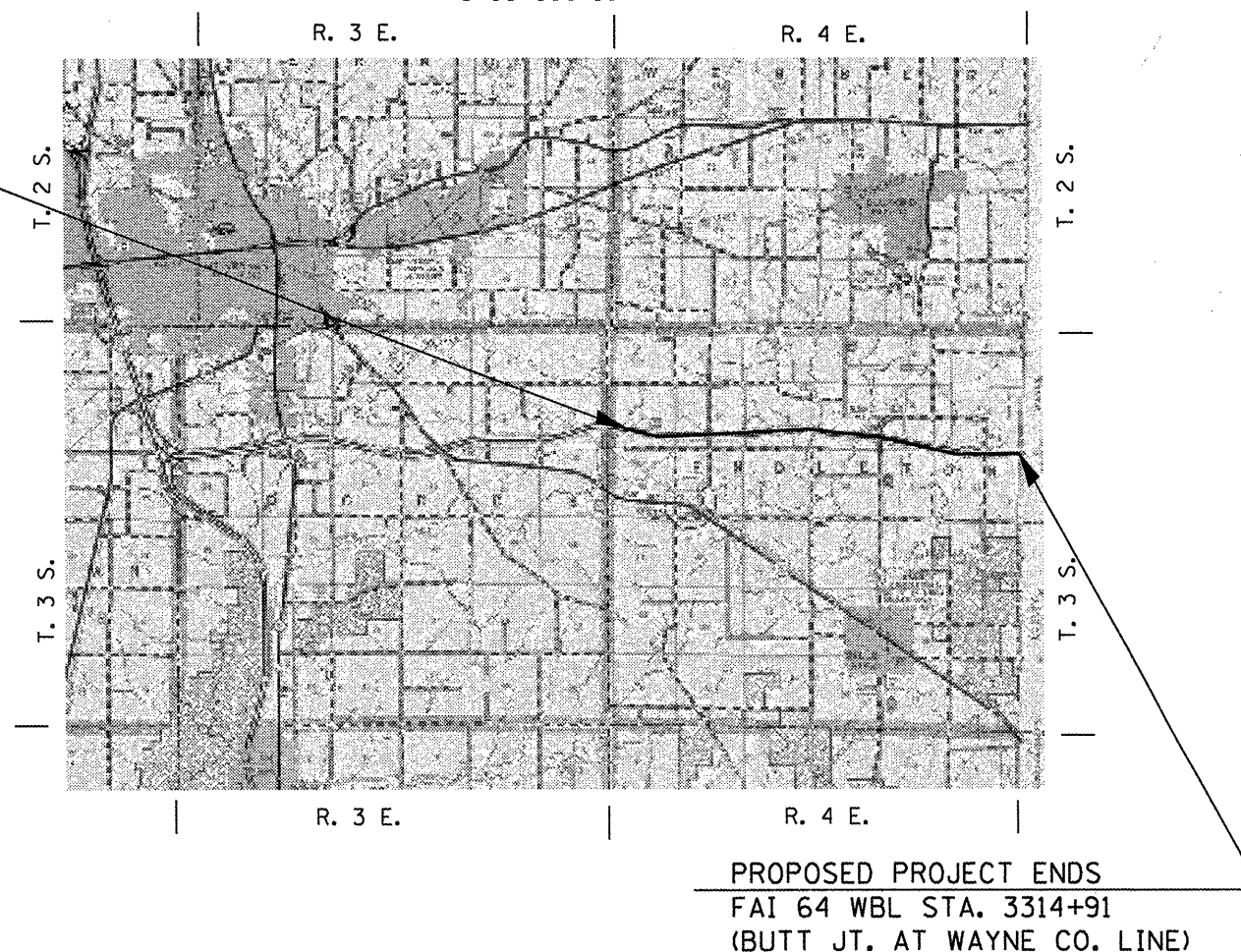


FULL SIZE PLANS HAVE BEEN PREPARED USING STANDARD  
ENGINEERING SCALES. REDUCED SIZED PLANS WILL NOT  
CONFORM TO STANDARD SCALES. IN MAKING MEASUREMENTS  
ON REDUCED PLANS, THE ABOVE SCALES MAY BE USED.

J.U.L.I.E.  
JOINT UTILITY LOCATION INFORMATION FOR EXCAVATION  
1-800-892-0123  
OR 811

**PROJECT ENGINEER CHARLES STEIN (618)351-5210  
PROJECT MANAGER KATHI MCCORD (618)351-5216**

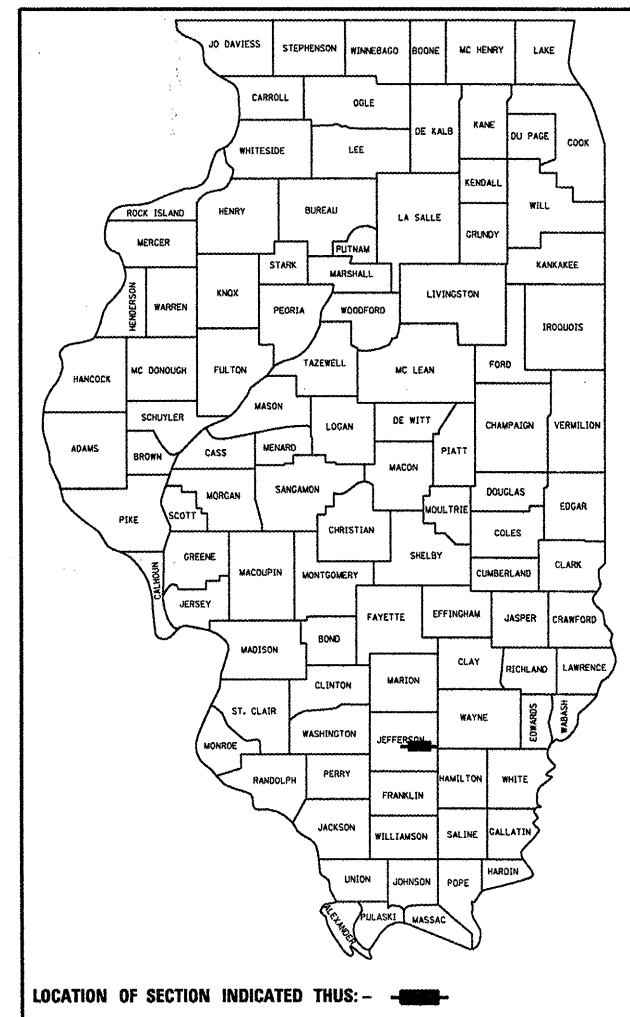
**CONTRACT NO. 78099**



PROPOSED PROJECT ENDS  
FAI 64 WBL STA. 3314+91  
(BUTT JT. AT WAYNE CO. LINE)

GROSS LENGTH = 30,877.83 FT. = 5.84 MILE  
NET LENGTH = 30,258.83 FT. = 5.73 MILE

D-99-006-09



LOCATION OF SECTION INDICATED THUS: - [black rectangle] -

STATE OF ILLINOIS  
DEPARTMENT OF TRANSPORTATION  
DIVISION OF HIGHWAYS

SUBMITTED March 20 09  
Max C. Kamin  
DEPUTY DIRECTOR OF HIGHWAYS, REGION ENGINEER

May 1, 20 09  
Charles G. Graessle  
ENGINEER OF DESIGN AND ENVIRONMENT

May 1, 20 09  
Christine M. Reed  
DIRECTOR OF HIGHWAYS, CHIEF ENGINEER

**PRINTED BY THE AUTHORITY  
OF THE STATE OF ILLINOIS**