

STATE OF ILLINOIS  
DEPARTMENT OF TRANSPORTATION  
DIVISION OF HIGHWAYS

**PROPOSED  
HIGHWAY PLANS**

F.A.I. ROUTE 57 (I-57)  
SECTION D9 BSMART FY09-2  
MICROSILICA OVERLAYS AND MISC REPAIRS  
OVER IL RT 3, OUTER RD,  
C.N.I.C. RR AND LEVEE RD  
ALEXANDER COUNTY  
C-99-032-09

F.A.I. RTE.	SECTION	COUNTY	TOTAL SHEETS	SHEET NO.
57	D9 BSMART FY09-2	ALEXANDER	45	1
		ILLINOIS	CONTRACT NO. 78111	

FOR INDEX OF SHEETS, SEE SHEET NO. 2  
FOR SUMMARY OF QUANTITIES, SEE SHEET NO. 3

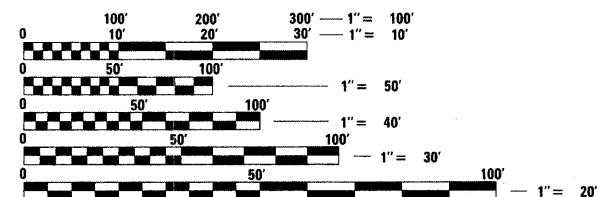
**TRAFFIC DATA**

**I-57 TRAFFIC DATA**

2007 ADT = 10,200  
37% TRUCKS

**TOWNSHIPS:**

CACHE NO. 2



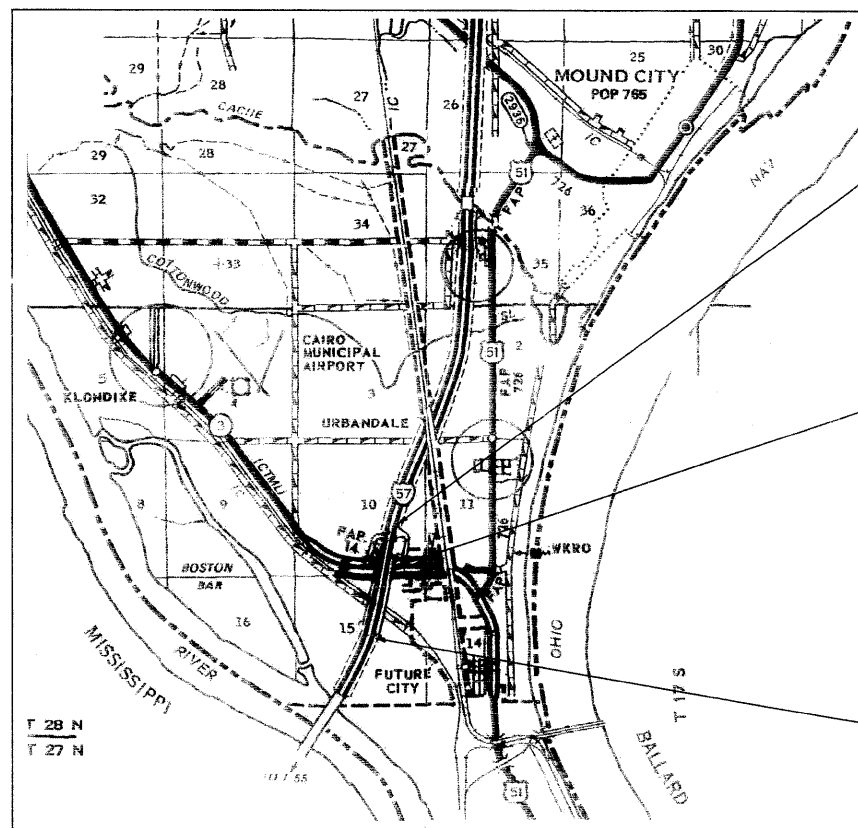
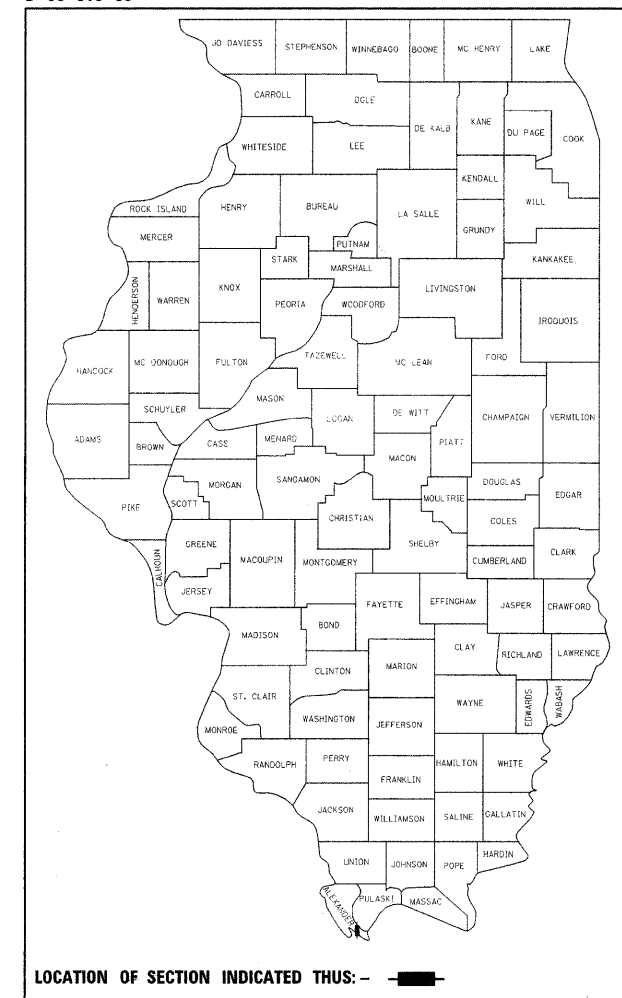
FULL SIZE PLANS HAVE BEEN PREPARED USING STANDARD ENGINEERING SCALES. REDUCED SIZED PLANS WILL NOT CONFORM TO STANDARD SCALES. IN MAKING MEASUREMENTS ON REDUCED PLANS, THE ABOVE SCALES MAY BE USED.

J.U.L.I.E.  
JOINT UTILITY LOCATION INFORMATION FOR EXCAVATION  
1-800-892-0123  
OR 811

PROJECT ENGINEER: DAVID PICHE (618) 351-5227  
DESIGNER: T. WAYNE HALSTEAD (618) 351-5228

CONTRACT NO. 78111

D-99-015-09



PROPOSED PROJECT BEGINS  
STA 1088+77.5 (SB)  
STA 1089+66.5 (NB)

PROPOSED MICROSILICA OVERLAY  
AND MISC REPAIRS  
OVER IL RT 3  
STRUCTURE NO. 002-0024 (SB)  
& STRUCTURE NO. 002-0023 (NB)

PROPOSED PROJECT ENDS  
STA 1119+53.7 (SB)  
STA 1119+84.2 (NB)

GROSS LENGTH OF PROJECT = 3106.7 FT

SN 002-0023 (NB)  
BRIDGE LENGTH = 3017.7 FT  
NET LENGTH = 3017.7 FT

SN 002-0024 (SB)  
BRIDGE LENGTH = 2974.2 FT  
ROADWAY LENGTH = 102.5 FT  
NET LENGTH = 3076.7 FT

STATE OF ILLINOIS  
DEPARTMENT OF TRANSPORTATION  
DIVISION OF HIGHWAYS

SUBMITTED March 10, 2009

May C. Rami  
DEPUTY DIRECTOR OF HIGHWAYS, REGION ENGINEER

May 1, 2009  
Charles J. Ingersoll  
ENGINEER OF DESIGN AND ENVIRONMENT

May 1, 2009  
Christine M. Reed  
DIRECTOR OF HIGHWAYS, CHIEF ENGINEER

PRINTED BY THE AUTHORITY  
OF THE STATE OF ILLINOIS