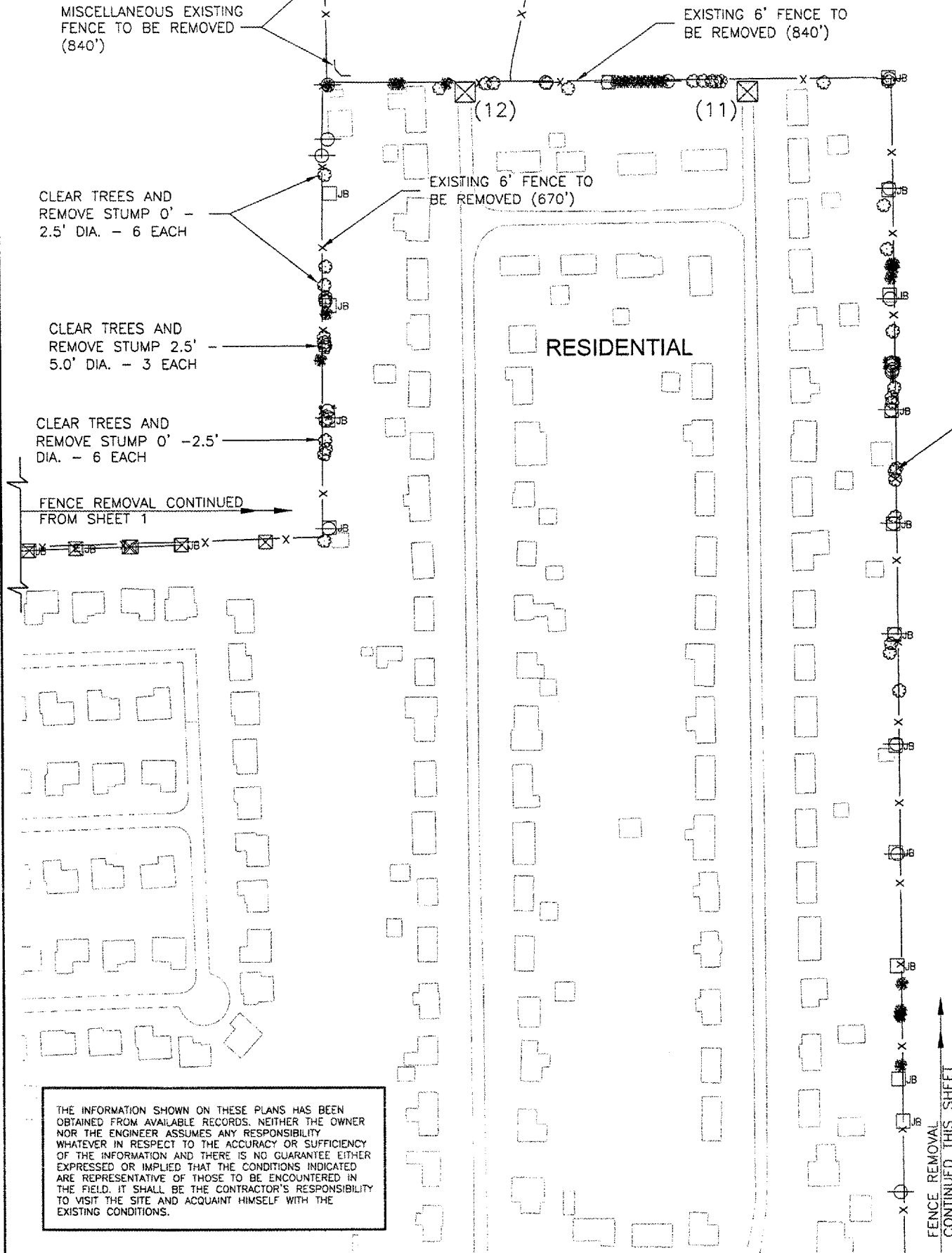
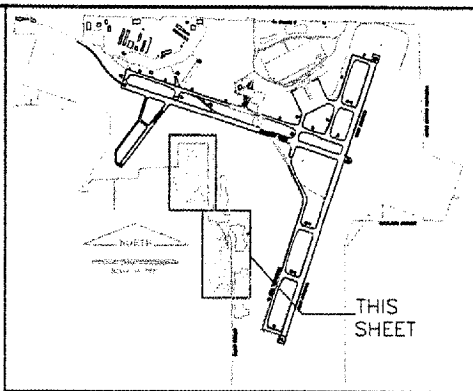




- NOTES**
1. SEE EXISTING GATE LOCATIONS AND GATE TABLE SHEET FOR EXISTING GATE TYPES AND PROPOSED IMPROVEMENTS.
 2. COORDINATE WITH AIRPORT PRIOR TO CLEARING TREES.



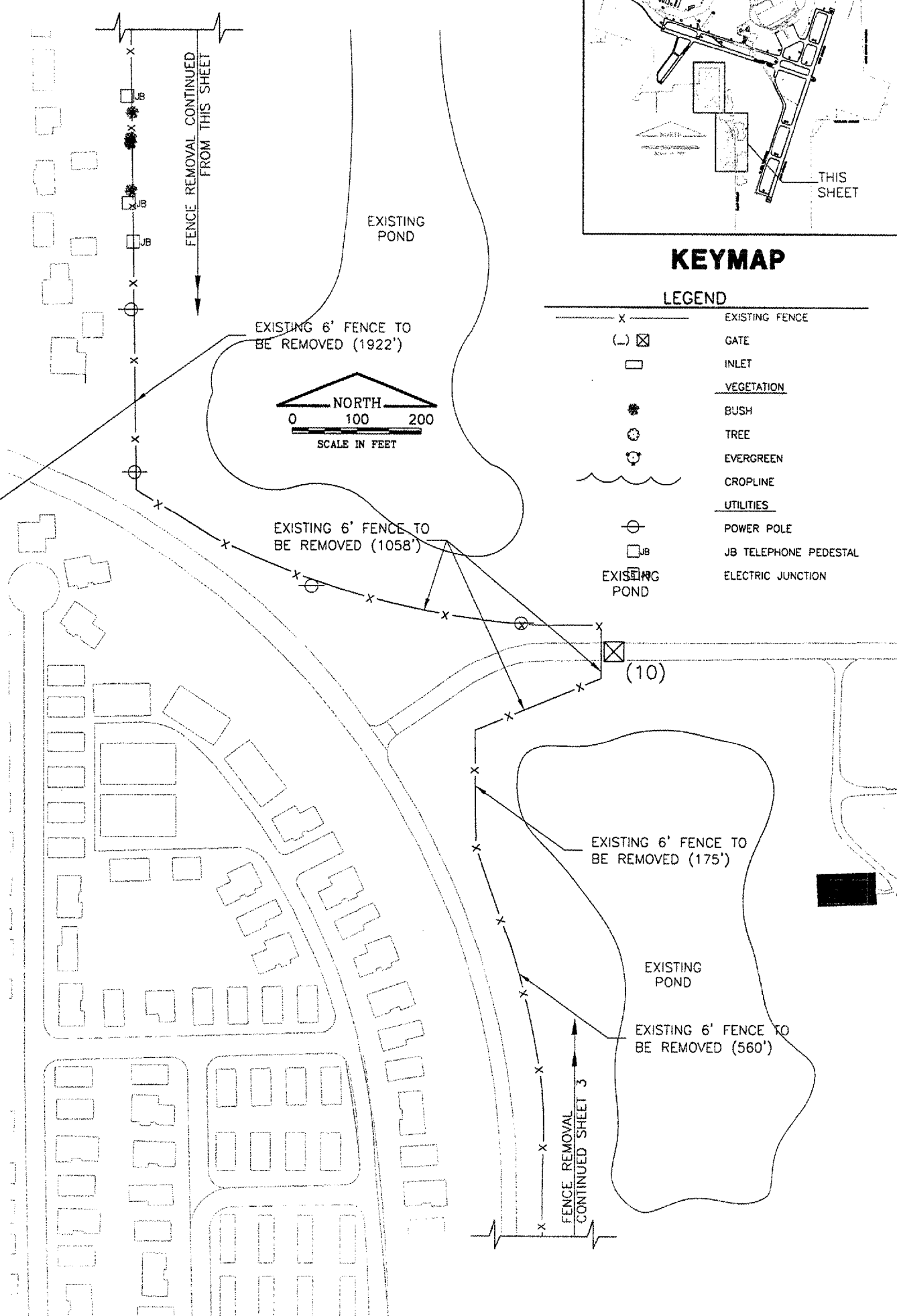
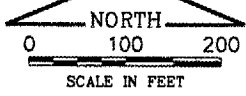
FENCE REMOVAL CONTINUED THIS SHEET



KEYMAP

LEGEND

— X —	EXISTING FENCE
(-) X	GATE
□	INLET
VEGETATION	
●	BUSH
⊙	TREE
⊙	EVERGREEN
~	CROPLINE
UTILITIES	
⊕	POWER POLE
□ JB	JB TELEPHONE PEDESTAL
⊕	ELECTRIC JUNCTION
⊕	EXISTING POND



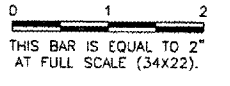
FENCE REMOVAL CONTINUED SHEET 3

K:\Bloomington\0708506\Draw\Sheets
 FILE: ExistCond.-2.dwg
 UPDATE BY: Chris Groh
 PLOT DATE: 4/16/2008 7:44 PM
 surveytopo
 BASE_EXISTGEO
 Security-Base
 EPIFenceBase
 KEYMAP

BL062

REVISIONS

NUMBER	BY	DATE



BLOOMINGTON-NORMAL AIRPORT AUTHORITY
 CENTRAL ILLINOIS REGIONAL AIRPORT
 BLOOMINGTON, ILLINOIS

UPGRADE PERIMETER FENCE PHASE 2
 EXISTING CONDITIONS AND REMOVALS
 SHEET 2

© Copyright CMT, Inc.
CMT
 CRAWFORD, MURPHY & TILLY, INC.
 CONSULTING ENGINEERS
 License No. 84-000513

DESIGN BY: CBG
 DRAWN BY: CMT
 CHECKED BY: *ABC*
 APPROVED BY: *RLV*
 DATE: MAY 9, 2008
 JOB No: 0708506

BMI-3599
 3-17-0006-XX

THE INFORMATION SHOWN ON THESE PLANS HAS BEEN OBTAINED FROM AVAILABLE RECORDS. NEITHER THE OWNER NOR THE ENGINEER ASSUMES ANY RESPONSIBILITY WHATSOEVER IN RESPECT TO THE ACCURACY OR SUFFICIENCY OF THE INFORMATION AND THERE IS NO GUARANTEE EITHER EXPRESSED OR IMPLIED THAT THE CONDITIONS INDICATED ARE REPRESENTATIVE OF THOSE TO BE ENCOUNTERED IN THE FIELD. IT SHALL BE THE CONTRACTOR'S RESPONSIBILITY TO VISIT THE SITE AND ACQUAINT HIMSELF WITH THE EXISTING CONDITIONS.