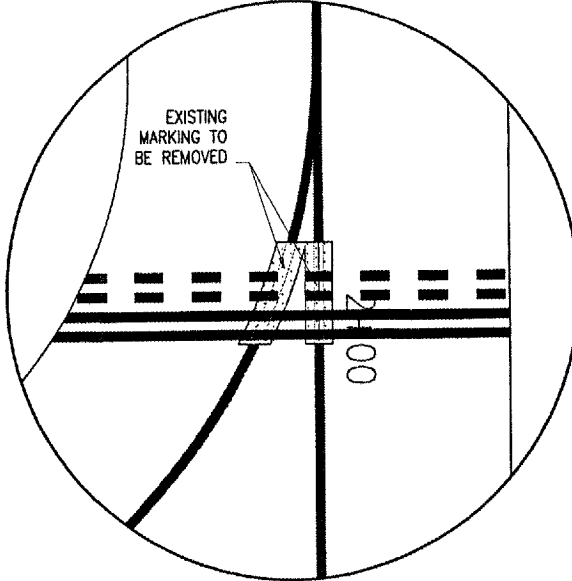

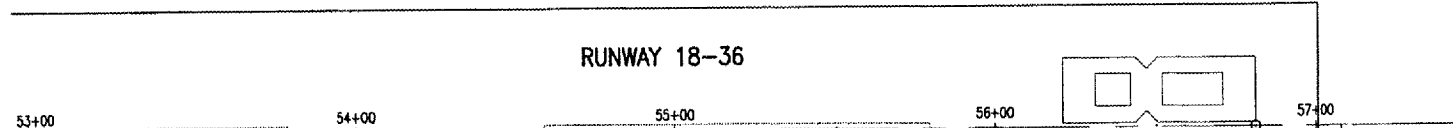


DETAIL "A"
SCALE 1"=10'



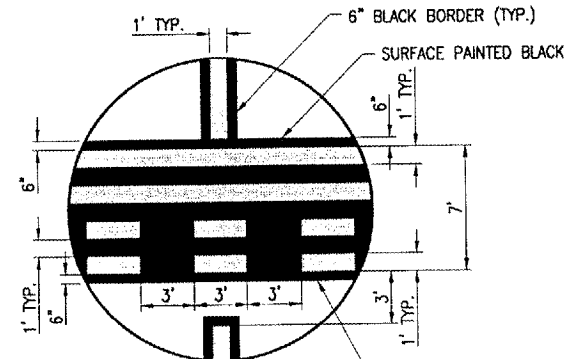
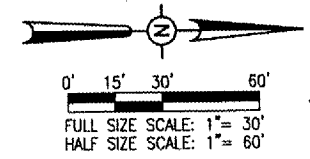
DETAIL "B"
SCALE 1"=10'



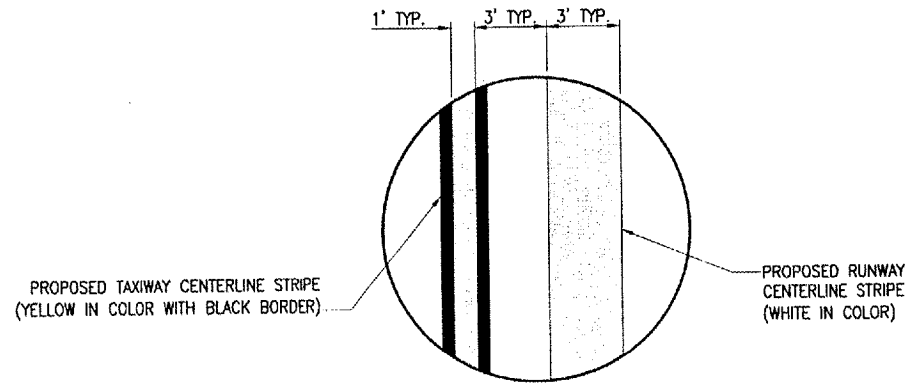
EXISTING HOLDLINE TO BE REMOVED
SEE DETAIL "B" THIS SHEET FOR MARKING REMOVAL (320 S.F.)
FOR HOLDING POSITION SEE THIS SHEET
70' RADIUS (MATCH EXISTING)

MARKING REMOVAL NOTES
THE AREAS THAT ARE DESIGNATED EXISTING MARKING (TO BE REMOVED) WILL BE REMOVED BY SANDBLASTING OR SHOT BLASTING.
ALL AREAS TO BE REMOVED ARE CALCULATED AREAS. ANY ADDITIONAL AREAS, DUE TO OVER SPRAY, SHALL BE CONSIDERED INCIDENTAL TO THE CONTRACT AND NO ADDITIONAL COMPENSATION WILL BE ALLOWED.
THE PROPOSED MARKING REMOVAL SHALL BE PAID FOR UNDER ITEM:
AR620900 "PAVEMENT MARKING REMOVAL" - PER S.F.

- LEGEND**
- EXISTING PAVEMENT
 - PROPOSED PAVEMENT
 - EXISTING MARKING
 - EXISTING MARKING (TO BE REMOVED)
 - PROPOSED MARKING



HOLDING POSITION DETAIL
"NOT TO SCALE"



TAXIWAY CENTERLINE LEAD-IN DETAIL
"NOT TO SCALE"

REVISION	DATE	BY

CARMI MUNICIPAL AIRPORT
CARMI, ILLINOIS
IL PROJ.: CUL-3683 A.I.P. PROJ.: 3-17-0109-B7

HEL Project No. 801-07TXD 0800	LAYOUT	MDR	02/16/07
File Name R-151MRK.DWG	DRAWN	MDR	02/16/07
Scale 1"=30'	REVIEWED	CAH	03/27/07
Date 02/16/07			

HANSON
Hanson Professional Services Inc.
1525 South Sixth Street
Springfield, Illinois 62703-2886
Chicago Nationwide

EXTEND PARTIAL PARALLEL TAXIWAY
PROPOSED MARKING PLAN
STA. 49+00 TO STA. 57+00

APR 27, 2007 7:42 AM BAK \\LAIR\FORIS\CARMI\801-07TXD\AIRPORT\SHEETS\R-151MRK.DWG - STA. 49+00 TO STA. 57+00