

# CONSTRUCTION PLANS FOR DECATUR AIRPORT

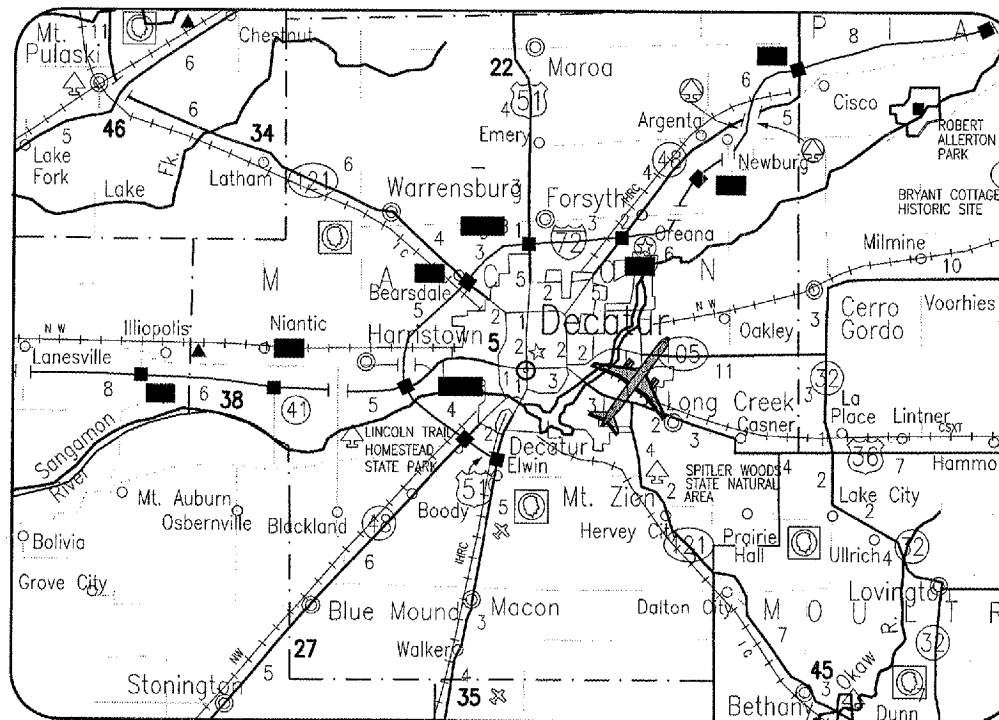

## DECATUR, MACON COUNTY, ILLINOIS

### RECONSTRUCT TAXIWAY "A" AND ADJACENT GA APRON

SCOPE OF WORK

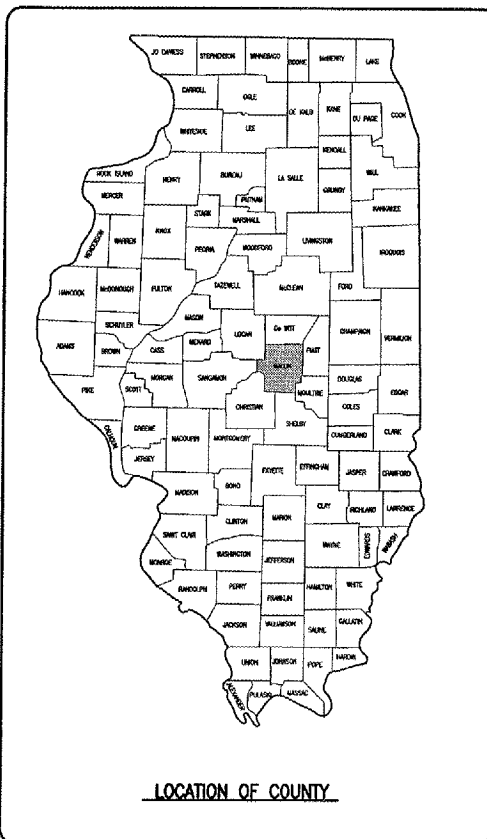
THIS PROJECT CONSISTS OF THE FOLLOWING:

RECONSTRUCTION OF APPROXIMATELY 2000 FEET x 50 FEET OF BITUMINOUS PAVEMENT ON TAXIWAY "A" AND RECONSTRUCTION OF AN ADJACENT GENERAL AVIATION APRON.



### LOCATION

ILL. PROJ.: DEC-3799  
 A.I.P. PROJ.: 3-17-0033-XX  
 LATITUDE: 39° 50' 05"  
 LONGITUDE: 88° 51' 59"  
 ELEVATION: 682.0' M.S.L.  
 DATE: APRIL 18, 2008



PLANS PREPARED BY:

**HANSON**  
 Hanson Professional Services Inc.  
**DESIGN ENGINEER**

Submitted by: *Robert A. Waller* PE ENG'R  
 Date Submitted: APRIL 18, 2008  
 Lic. Exp. Date: NOVEMBER 30, 2009

**HANSON**  
 DECATUR PARK DISTRICT  
 DECATUR, ILLINOIS

Approved: *M. A. Howard* AIRPORT DIRECTOR  
 Date: 15 Apr 08

REVISION	DATE	BY

**HANSON**  
 DECATUR AIRPORT  
 DECATUR, ILLINOIS

A.I.P. PROJ.: 3-17-0033-XX  
 ILL. PROJ.: DEC-3799

ILL. Project No. 07A0169D-0802	FILED	03/19/08
Filename: R-001COV.DWG	DATE	04/11/08
Scale: N/A	DRAWN	MLH
Date: 04/18/08	REVIEWED	JDW

**HANSON**

Hanson Professional Services Inc.  
 1525 South Sixth Street  
 Springfield, Illinois 62703-2886  
 Offices Nationwide

RECONSTRUCT TAXIWAY "A" AND ADJACENT GA APRON

COVER SHEET

APR 18, 2008 12:43 PM HARRI01115  
 F:\AIRPORTS\DECATUR\07A0169D\CADD\AIRPORT\SHEET\R-001COV.DWG - SHEET 1