

MATCHLINE STA. 164+25

MARKING NOTES

THE TAXIWAY CENTERLINE STRIPE, AND HOLDING POSITION MARKING WILL BE SOLID AND YELLOW IN COLOR. THE HOLDING POSITION MARKINGS WILL BE AS SPECIFIED IN THE DETAILS SHOWN ON THIS SHEET.

ALL PROPOSED MARKING WILL BE LOCATED AS SHOWN ON THIS SHEET.

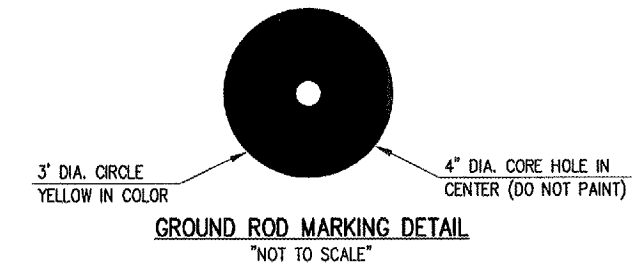
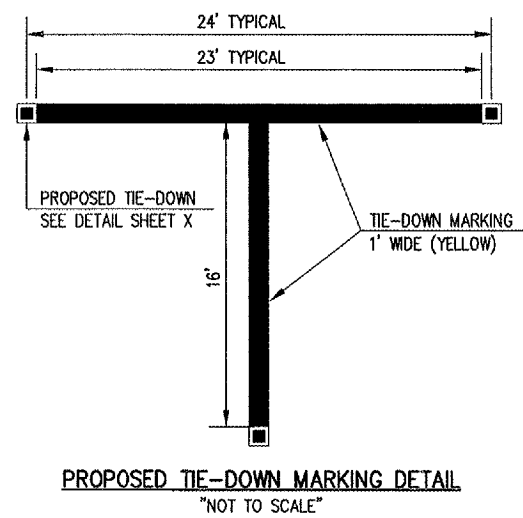
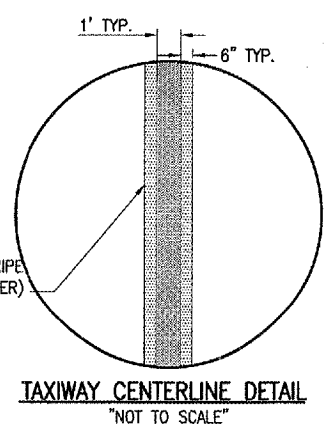
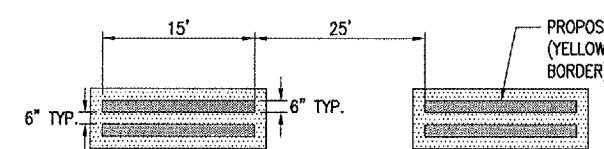
ALL YELLOW PROPOSED MARKING WILL HAVE A REFLECTIVE MEDIA APPLIED IN ACCORDANCE WITH THE SPECIFICATIONS.

CUT-OFF SHEETS WILL BE REQUIRED TO INSURE STRAIGHT EDGES. ALL PROPOSED MARKING ON EXISTING PCC, PROPOSED BITUMINOUS PAVEMENT AND HOLDING LINES SHALL HAVE A 6 INCH WIDE (MIN.) BLACK BORDER.

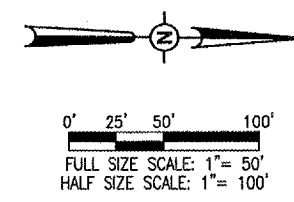
BLACK BORDER WILL NOT REQUIRE REFLECTIVE MEDIA.

ALL PROPOSED MARKING WILL BE PAINTED WITH TWO APPLICATIONS AT A RATE OF 115 S.F./GAL. MAXIMUM PER THE SUPPLEMENTAL SPECIFICATIONS.

ALL PROPOSED MARKING ITEMS WILL BE PAID FOR UNDER ITEMS:
 AR620520 - PAVEMENT MARKING-WATERBORNE - PER SQ. FT. AND
 AR620525 - PAVEMENT MARKING - BLACK BORDER - PER SQ. FT.



- LEGEND**
- EXISTING PAVEMENT
 - EXISTING BUILDING
 - PROPOSED BITUMINOUS PAVEMENT
 - EXISTING PAVEMENT MARKING
 - PROPOSED PAVEMENT MARKING
 - COORDINATE (SEE TABLE NEXT SHEET)



DATE	REVISION	BY

DECATUR, ILLINOIS
 A.I.P. PROJ.: 3-17-0033-XX
 L. PROJ.: DEC-3799
 DEC-17/08

H&E Project No.: 07A0169D_0802 Elevation: R-151MBR.DWG Scale: SCALE Date: 04/18/08	LAYOUT: MLH DRAWN: MLH REVIEWED: JDW	04/16/08 04/16/08 04/17/08
---	--	----------------------------------

HANSON
 Hanson Professional Services Inc.
 1525 South Street
 Springfield, Illinois 62703-2886
 Offices Nationwide

RECONSTRUCT
 TAXIWAY "A" AND
 ADJACENT GA APRON
 PROPOSED PAVEMENT
 MARKING PLAN
 STA. 150+50 TO STA. 164+25

APR 17, 2008 4:52 PM HARRI01115
 I:\AIRPORTS\DECATUR\07A0169D\CADD\AIRPORT\SHEET\R-151MBR.DWG - 150+50 TO 164+25