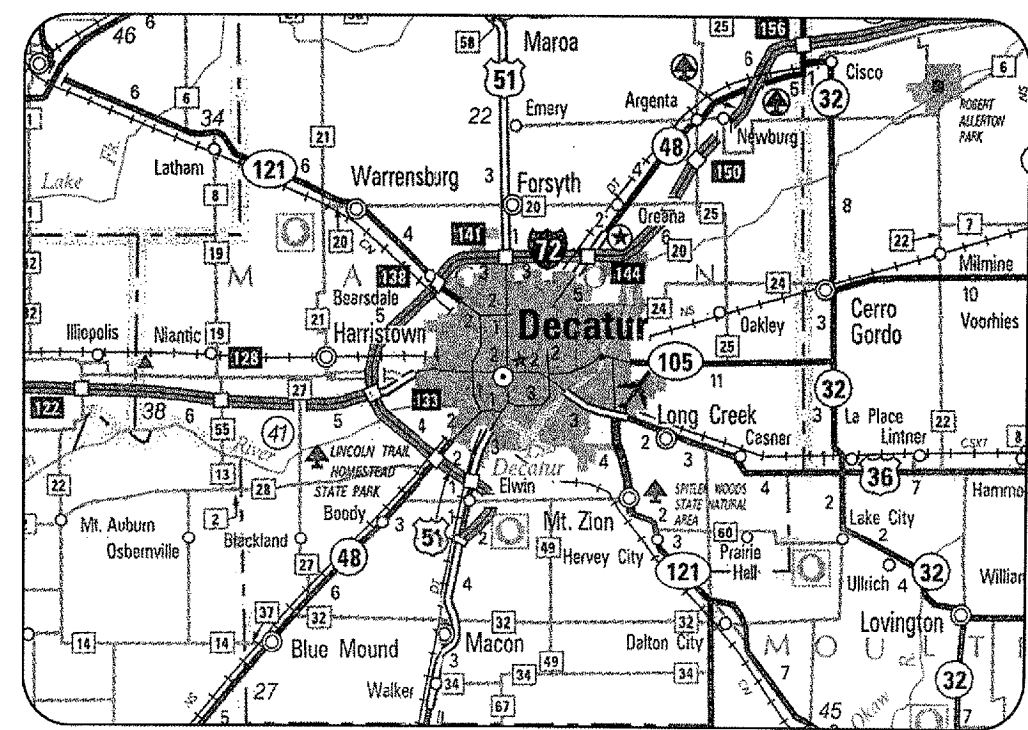


# CONSTRUCTION PLANS FOR DECATUR AIRPORT DECATUR, MACON COUNTY, ILLINOIS CONSTRUCT WATER MAIN

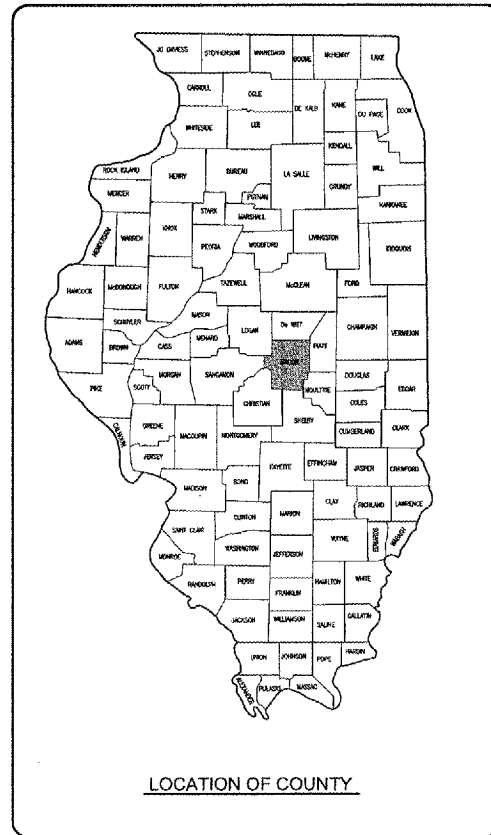
### SCOPE OF WORK

THIS PROJECT CONSISTS OF INSTALLING AN 8-INCH WATER MAIN LOOP AND THE CONSTRUCTION OF INDIVIDUAL WATER SERVICES TO MULTIPLE AIRPORT OWNED STRUCTURES. ASSOCIATED WORK INCLUDES EXCAVATION, BACKFILL, TESTS, BENDS, VALVES, FIRE HYDRANTS, SEEDING, MULCHING, AND OTHER INCIDENTAL ITEMS.




### LOCATION

ILL. PROJ.: DEC-3801  
A.I.P. PROJ.: 3-17-00xx-xx  
LATITUDE: 39° 50' 05"  
LONGITUDE: 88° 51' 59"  
ELEVATION: 682.0' M.S.L.  
DATE: APRIL 18, 2008



LOCATION OF COUNTY



**HANSON**  
Hanson Professional Services Inc.

Submitted by *[Signature]* PE ENG'R  
Date Submitted APRIL 18, 2008  
Lic. Exp. Date NOVEMBER 30, 2009

**DECATUR AIRPORT**  
DECATUR PARK DISTRICT  
DECATUR, ILLINOIS

Approved *[Signature]* AIRPORT DIRECTOR  
Date 15 Apr 08

DATE	REVISION	BY

**DECATUR AIRPORT**  
DECATUR, ILLINOIS  
A.I.P. PROJ.: 3-17-0033-XX  
ILL. PROJ.: DEC-3801

REV.	DESCRIPTION	DATE
01	RAW	03/12/08
02	BAK	03/12/08
03	RAW	04/18/08
04	RAW	04/18/08

**HANSON**  
Hanson Professional Services Inc.  
1525 South Sixth Street  
Springfield, Illinois 62703-2886  
Offices Nationwide

CONSTRUCT WATER MAIN  
COVER SHEET  
1 of 15 sheets

APR 18, 2008 1:27 PM WALLER00723  
N:\AIRPORTS\DECATUR\07A0060\CAD\SHEETS\19-001\CVR.DWG - COVER