


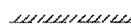


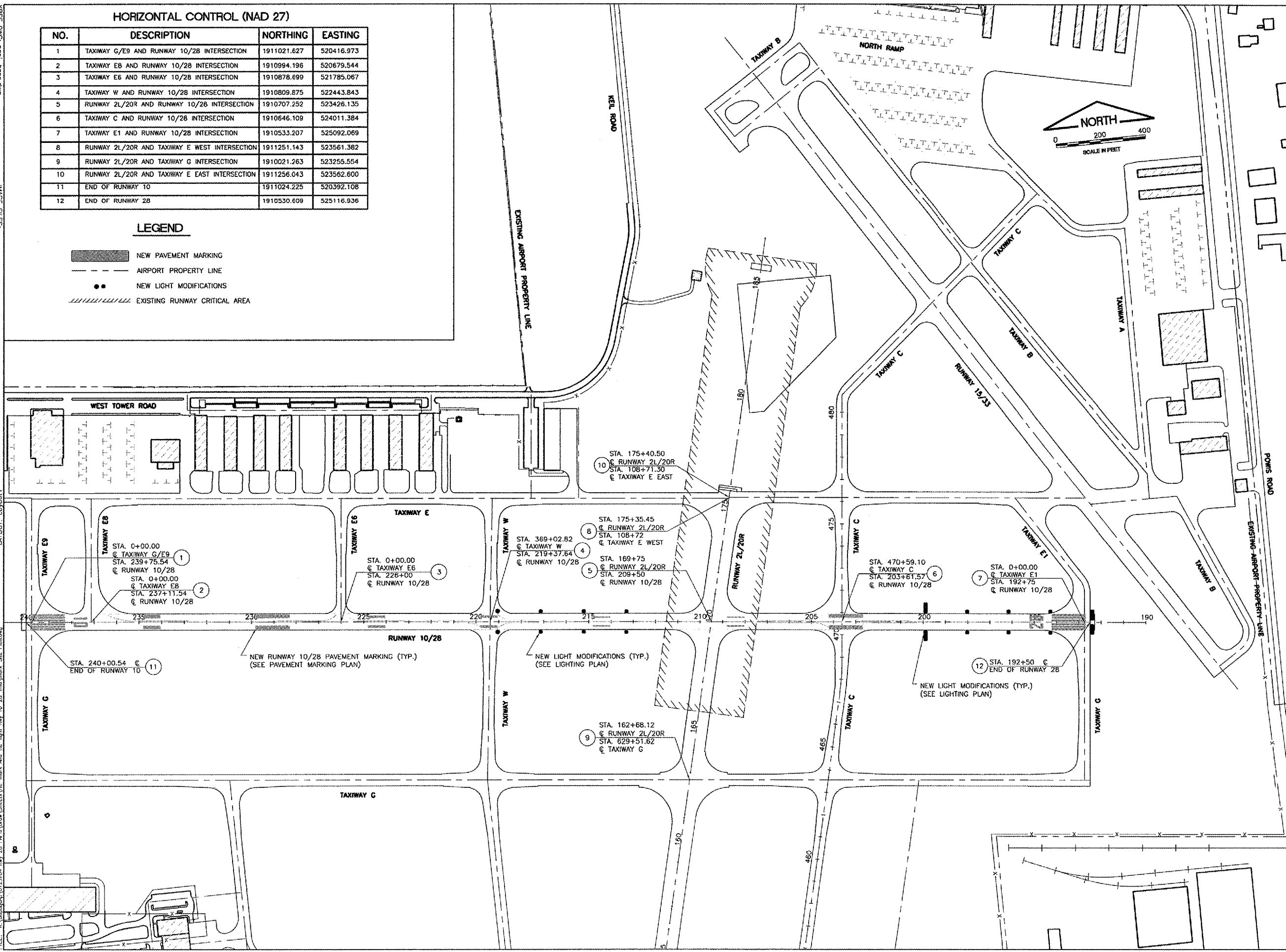
DATE: Wednesday, January 09, 2008 4:54:47 PM
 FILE: K:\Dupage\A0725704_Rwy 28_PAV\Draw\Sheets\Re-mark And Re-light Rwy 10-28 Thd/Mark-Site Planning
 UPDATE BY: Jeremy Linke
 LAYOUT: Layout1
 XREF: DWG: post-base.dwg
 DWG: post-base.dwg
 IMAGE FILES:

HORIZONTAL CONTROL (NAD 27)

NO.	DESCRIPTION	NORTHING	EASTING
1	TAXIWAY G/E9 AND RUNWAY 10/28 INTERSECTION	1911021.627	520416.973
2	TAXIWAY E8 AND RUNWAY 10/28 INTERSECTION	1910994.196	520679.544
3	TAXIWAY E6 AND RUNWAY 10/28 INTERSECTION	1910878.699	521785.067
4	TAXIWAY W AND RUNWAY 10/28 INTERSECTION	1910809.875	522443.843
5	RUNWAY 2L/20R AND RUNWAY 10/28 INTERSECTION	1910707.252	523426.135
6	TAXIWAY C AND RUNWAY 10/28 INTERSECTION	1910646.109	524011.384
7	TAXIWAY E1 AND RUNWAY 10/28 INTERSECTION	1910533.207	525092.069
8	RUNWAY 2L/20R AND TAXIWAY E WEST INTERSECTION	1911251.143	523561.382
9	RUNWAY 2L/20R AND TAXIWAY G INTERSECTION	1910021.263	523255.554
10	RUNWAY 2L/20R AND TAXIWAY E EAST INTERSECTION	1911256.043	523562.600
11	END OF RUNWAY 10	1911024.225	520392.108
12	END OF RUNWAY 28	1910530.609	525116.936

LEGEND

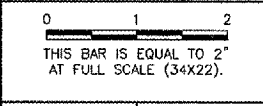
-  NEW PAVEMENT MARKING
-  AIRPORT PROPERTY LINE
-  NEW LIGHT MODIFICATIONS
-  EXISTING RUNWAY CRITICAL AREA



IL CONTRACT: **DU076**
 IL LETTING ITEM: **2A**
 IL PROJECT: **DPA-3695**
 A.I.P. PROJECT: **3-17-0017-B21**

SURVEY BOOK # BOOK #

REVISIONS		
NUMBER	BY	DATE




**DUPAGE AIRPORT
 WEST CHICAGO, ILLINOIS**

**RE-MARK RWY 10-28 AND RE-LIGHT RWY END 28 THRESHOLD
 SITE PLAN - PROJECT LAYOUT**

© Copyright CMT, Inc.

CMT
 CRAWFORD, MURPHY & TILLY, INC.
 CONSULTING ENGINEERS
 License No. 164-000618



DESIGN BY: JP / JRL
 DRAWN BY: JRO
 CHECKED BY: JRL
 APPROVED BY: DLP
 DATE: MARCH 7, 2008
 JOB No: 07257-04