


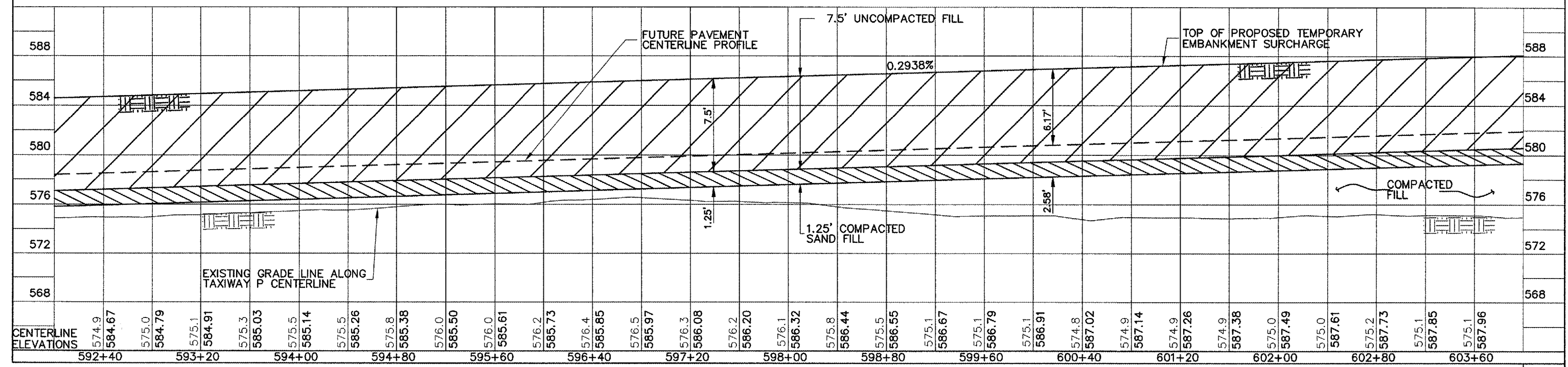
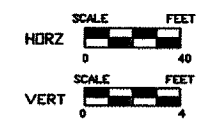
QUAD CITY INTERNATIONAL AIRPORT
TAXIWAY P, PHASE I - EARTHWORK
ILL. MLI-3790, QU006
SHEET 14 OF 94

PROJECT CONTROL POINTS			
NUMBER	LOCATION	ELEV.	REMARK
5	STA. 108+94.45, RT. 339.57' N1741638.7660, E2199784.7412	580.05	
7	STA. 121+74.76, RT. 449.70' N1741496.8955, E2201061.9416	577.67	
8	STA. 127+73.19, RT. 413.69' N1741518.2450, E2201661.0745	579.45	
13	STA. 143+25.87, RT. 1163.46' N1740729.9858, E2203194.7470	574.40	1/2" REBAR
2000	STA. 107+69.21, LT. 736.44' N1742717.7720, E2199686.1370	587.72	SPK



- LEGEND:**
- EDGE LIGHT
 - GUIDANCE SIGN
 - ELECTRICAL CABLE
 - STORM SEWER OR UNDERDRAIN
 - INLET
 - OUTLET
 - STORM MANHOLE
 - SANITARY MANHOLE
 - DRAINAGE DITCH
 - CONDUIT OR DUCT BANK
 - PROPOSED UNDERCUT / ROCK BACKFILL AREA
 - UNCOMPACTED FILL MATERIALS
 - COMPACTED SAND FILL MATERIALS
 - COMPACTED FILL MATERIALS

TEMPORARY BENCH MARKS		
B.M.	ELEV.	DESCRIPTION
TBM 200	587.10	HUB AT SE COR OF TXY H BORROW AREA, N1742722.2338, E2199623.7550, STATION 107+06.74, LT. 739.58'
TBM K	578.34	TOP OF RCP, S SIDE OF SERVICE RD, N1741508.6290, E2201629.7690, STATION 127+42.16, RT. 424.08'
TBM R	581.52	NE COR CONC BASE ELECT TRAN, S SIDE 9-27, BETWEEN SIGNS (B) - (Z) N1741565.4966, E2200420.1701, STATION 115+31.40, RT. 393.12'
TBM T	576.35	CHIS. □, SE COR CONC PAD W SIDE GS BLDG, N1741651.7212, E2198675.6748, STATION 97+85.40, RT. 354.03'
TBM U	583.18	CHIS. □, HOLD SIGN BASE, NE COR, S SIDE R9, N1741775.92035, E2203365.21359, STATION 144+70.44, RT. 113.99'



TAXIWAY P PLAN & PROFILE. STA 592+60 TO STA 603+40 14/94