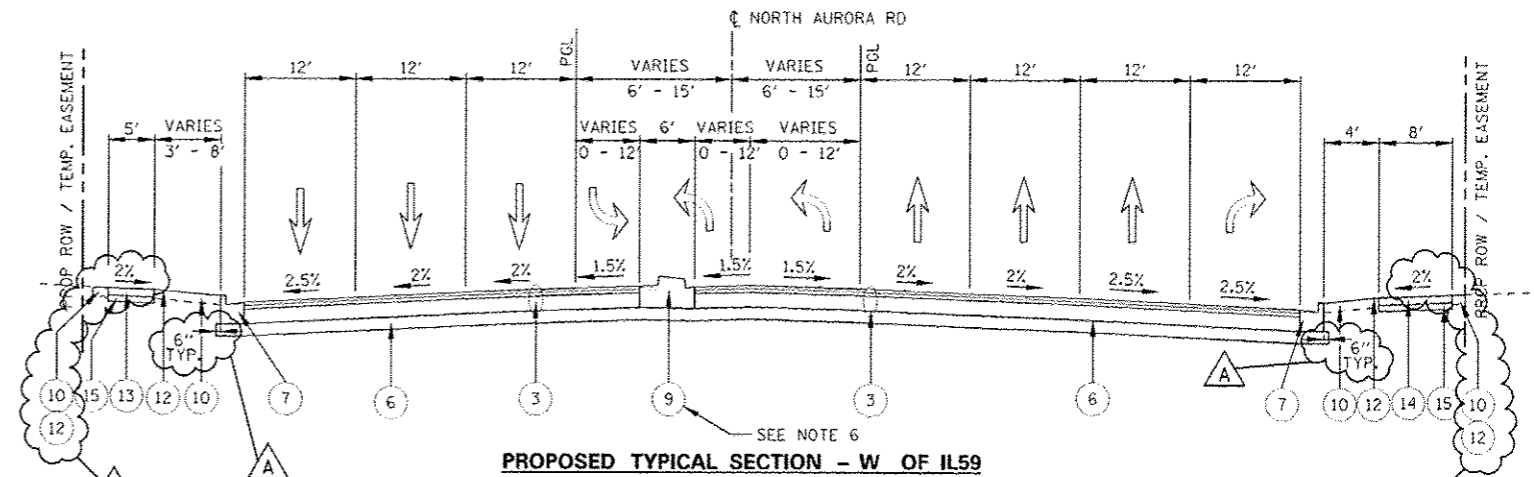


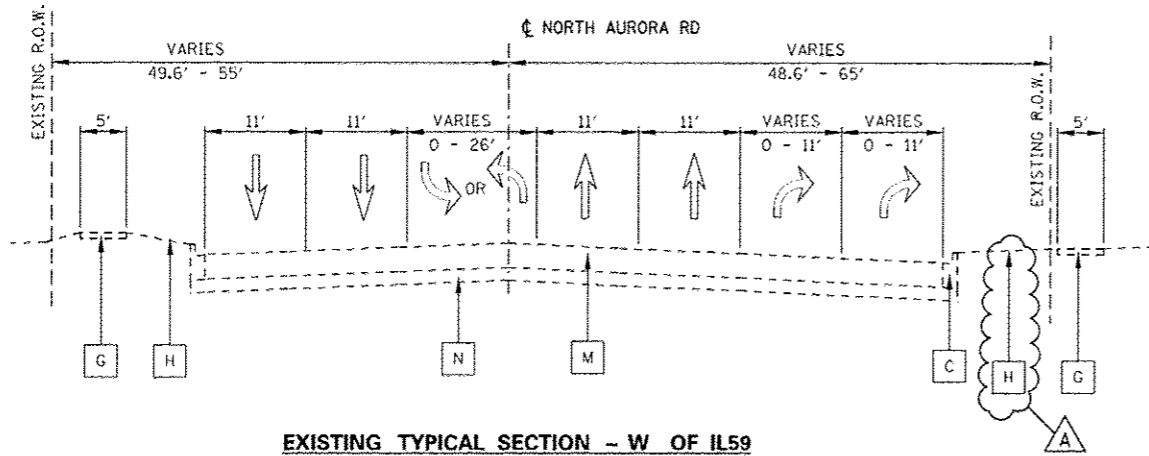
EXISTING TYPICAL SECTION - W OF IL59

STA. 397+34 TO STA. 399+45



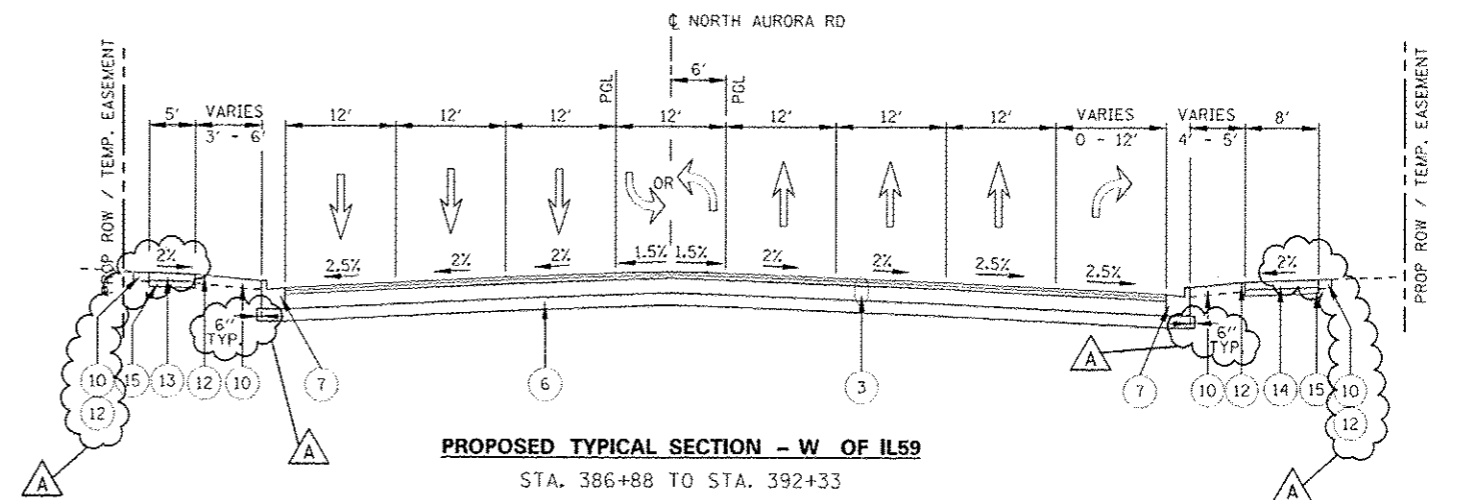
PROPOSED TYPICAL SECTION - W OF IL59

STA. 392+33 TO STA. 398+30
(SEE NOTE 1)



EXISTING TYPICAL SECTION - W OF IL59

STA. 386+88 TO STA. 397+34



PROPOSED TYPICAL SECTION - W OF IL59

STA. 386+88 TO STA. 392+33

NOTES:

- SEE TYPICAL SECTION OF IL ROUTE 59 AT SIDEROADS AND COMMERCIAL ENTRANCE INTERSECTION, FOR PAVEMENT SECTION FROM SLEEPER SLAB TO STA. 398+30 (NORTH AURORA ROAD).
- SEE CROSS SECTIONS FOR GRADING INFORMATION.
- CURB AND GUTTER FOR PROPOSED MEDIAN SHALL BE CONSTRUCTED WITH REVERSE PITCHED GUTTER.
- SEE LANDSCAPING PLANS FOR SEEDING AND SODDING INFORMATION.
- FOR HMA PAVEMENT MATERIAL REQUIREMENTS, SEE HMA MIXTURE CHART ON THE GENERAL NOTES SHEET.
- SEE CONCRETE MEDIAN TYPE SB-6 (SPECIAL) TYPICAL SECTION DETAIL.
- SEE PLAT OF HIGHWAYS FOR RIGHT OF WAY INFORMATION.

EXISTING LEGEND:

- A PORTLAND CEMENT CONCRETE PAVEMENT, 10"
- B GRANULAR SUB-BASE, TYPE A, 6"
- C COMBINATION CONC. CURB & GUTTER, TYPE B-6.12
- D COMBINATION CONC. CURB & GUTTER, TYPE M-6.12
- E COMBINATION CONC. CURB & GUTTER, TYPE B-6.24
- F CONCRETE MEDIAN SURFACE, 4"
- G PORTLAND CEMENT CONCRETE SIDEWALK

- H EXISTING GROUND
- I CONCRETE MEDIAN, TYPE SM-6.12
- J COMBINATION CONC. CURB & GUTTER, TYPE B-6.06
- K LANDSCAPE MEDIAN
- L CONCRETE MEDIAN, TYPE SB-6.06
- M HOT-MIX ASPHALT PAVEMENT, 13"
- N AGGREGATE BASE, 16"

PROPOSED LEGEND: SIDEROAD

- 1 POLYMERIZED HOT-MIX ASPHALT SURFACE COURSE, MIX "5" N90; 2"
- 2 NOT USED
- 3 HOT-MIX ASPHALT PAVEMENT (FULL DEPTH), 14" (SEE NOTE 5)
- 4 NOT USED
- 5 HOT-MIX ASPHALT PAVEMENT (FULL DEPTH), 12" (SEE NOTE 5)
- 6 AGGREGATE SUBGRADE IMPROVEMENT, 8"
- 7 COMBINATION CONCRETE CURB & GUTTER, TYPE B-6.24
- 8 COMBINATION CONCRETE CURB & GUTTER, TYPE B-6.12

- 9 CONCRETE MEDIAN TYPE SB-6 (SPECIAL)
- 10 TOPSOIL 6" (TOPSOIL EXCAVATION AND PLACEMENT)
- 11 TOPSOIL FURNISH AND PLACE, 30"
- 12 SODDING, SALT TOLERANT OR SEEDING (AS NOTED ON LANDSCAPE PLAN)
- 13 SIDEWALK, PORTLAND CEMENT CONCRETE SIDEWALK, 5"
- 14 SHARED USE PATH, PORTLAND CEMENT CONCRETE SIDEWALK, 5"
- 15 SUB-BASE GRANULAR MATERIAL, TYPE B, 4"

DESIGNED	PJO	REVISED - ADDENDUM A 02/20/2013
DRAWN	KES	REVISED -
CHECKED	JCM	REVISED -
DATE	12/11/2012	REVISED -

STATE OF ILLINOIS
DEPARTMENT OF TRANSPORTATION

TYPICAL SECTIONS - NORTH AURORA ROAD

SCALE: NONE SHEET NO. 14 OF 15 SHEETS STA. TO STA.

F.A.P. RTE.	SECTION	COUNTY	TOTAL SHEETS	SHEET NO.
338	(112 & 113) WRS-7	DUPAGE	1156	63
CONTRACT NO. 60R30				
ILLINOIS FED. AID PROJECT				