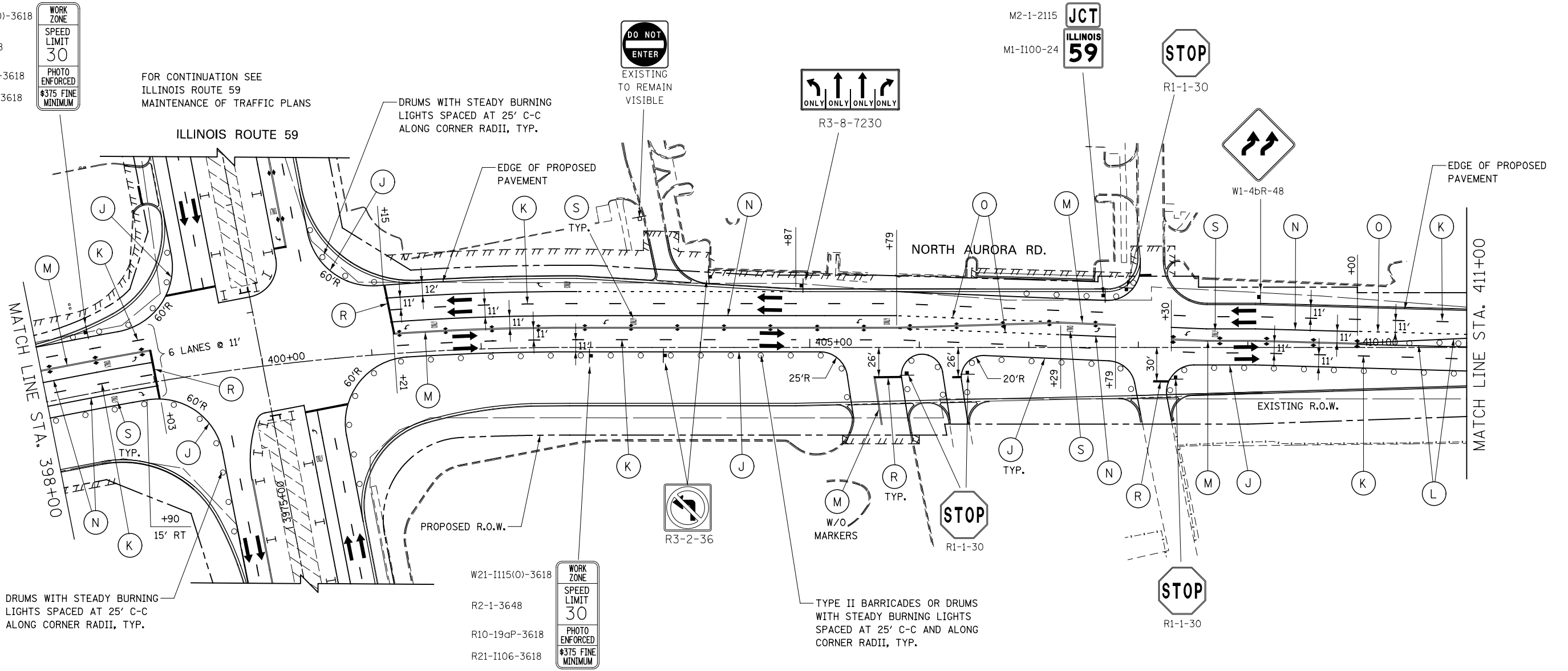


W21-I115(O)-3618
 R2-1-3648
 R10-19aP-3618
 R21-I106-3618




FOR CONTINUATION SEE
 ILLINOIS ROUTE 59
 MAINTENANCE OF TRAFFIC PLANS

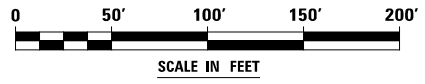


DRUMS WITH STEADY BURNING
 LIGHTS SPACED AT 25' C-C
 ALONG CORNER RADII, TYP.

W21-I115(O)-3618
 R2-1-3648
 R10-19aP-3618
 R21-I106-3618



TYPE II BARRICADES OR DRUMS
 WITH STEADY BURNING LIGHTS
 SPACED AT 25' C-C AND ALONG
 CORNER RADII, TYP.



DESIGNED	PJO	REVISED	-
DRAWN	KES	REVISED	-
CHECKED	JCM	REVISED	-
DATE	12/14/2012	REVISED	-

**STATE OF ILLINOIS
 DEPARTMENT OF TRANSPORTATION**

MAINTENANCE OF TRAFFIC - STAGE 3 NORTH AURORA ROAD			
SCALE: AS SHOWN	SHEET NO. 136 OF 195 SHEETS	STA. 398+00	TO STA. 411+00

F.A.P. RTE.	SECTION	COUNTY	TOTAL SHEETS	SHEET NO.
338	(112 & 113) WRS-7	DUPAGE	1156	230
CONTRACT NO. 60R30				
ILLINOIS FED. AID PROJECT				