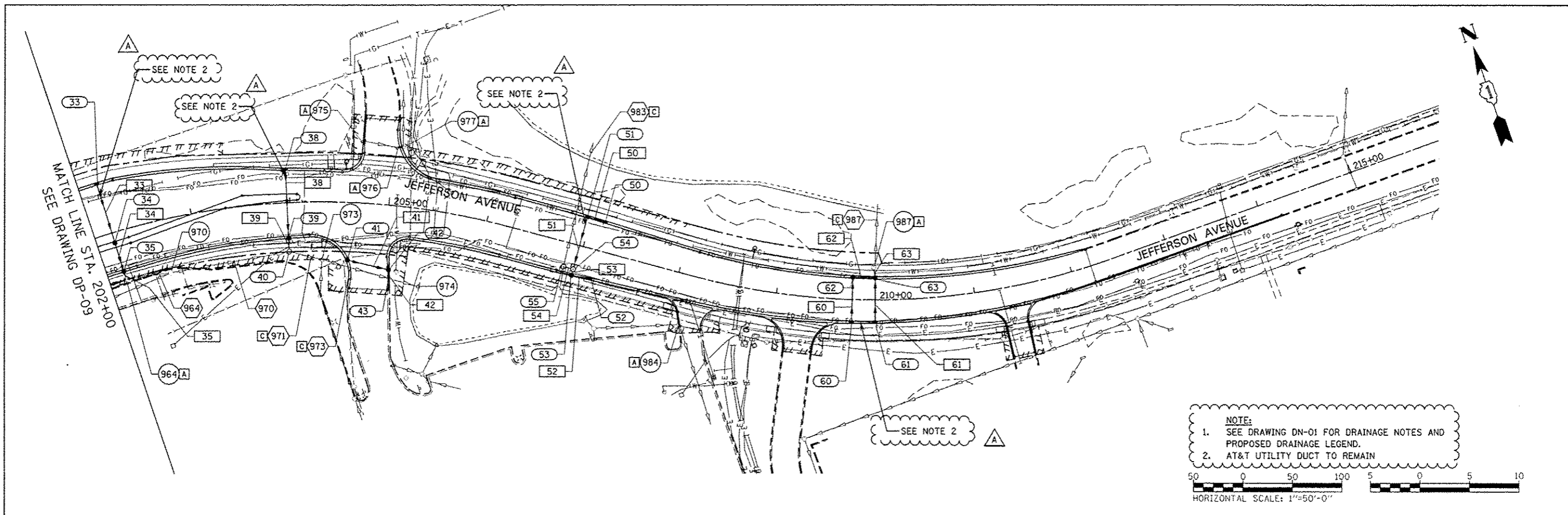
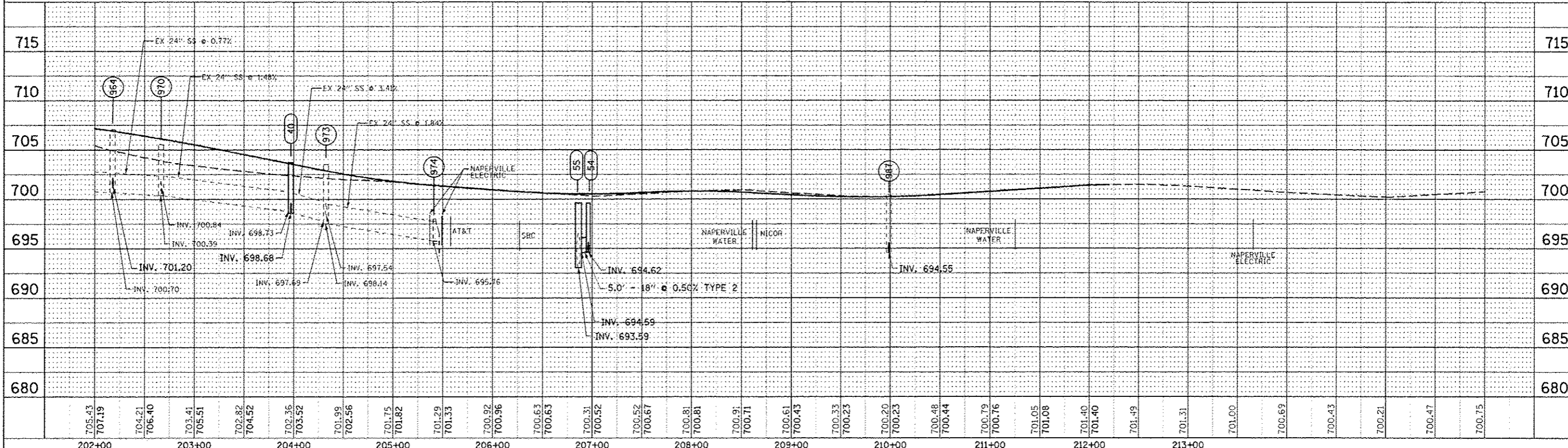
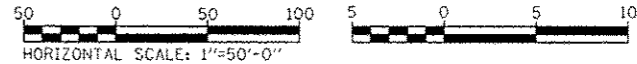


PLAN	DATE
REVISIONS	BY
PLotted	
Checked	
Drawn	
Design	
Project	
File	
Card	
No.	

PROFILE	DATE
REVISIONS	BY
Plotted	
Checked	
Drawn	
Design	
Project	
File	
Card	
No.	



NOTE:
 1. SEE DRAWING DN-01 FOR DRAINAGE NOTES AND PROPOSED DRAINAGE LEGEND.
 2. AT&T UTILITY DUCT TO REMAIN



DESIGNED	JWM	REVISED - ADDENDUM A 02/20/2013
DRAWN	KES	REVISED -
CHECKED	JRS	REVISED -
DATE	12/14/2012	REVISED -

STATE OF ILLINOIS
 DEPARTMENT OF TRANSPORTATION

PROPOSED DRAINAGE PLAN & PROFILE - JEFFERSON AVENUE

SCALE: 1"=50' SHEET NO. 17 OF 25 SHEETS STA. 201+00 TO STA. END

F.A.P. RTE.	SECTION	COUNTY	TOTAL SHEETS	SHEET NO.
338	(112 & 113) WRS-7	DUPAGE	1156	483
DP-10		CONTRACT NO. 60R30		
FED. ROAD DIST. NO.		ILLINOIS FED. AID PROJECT		