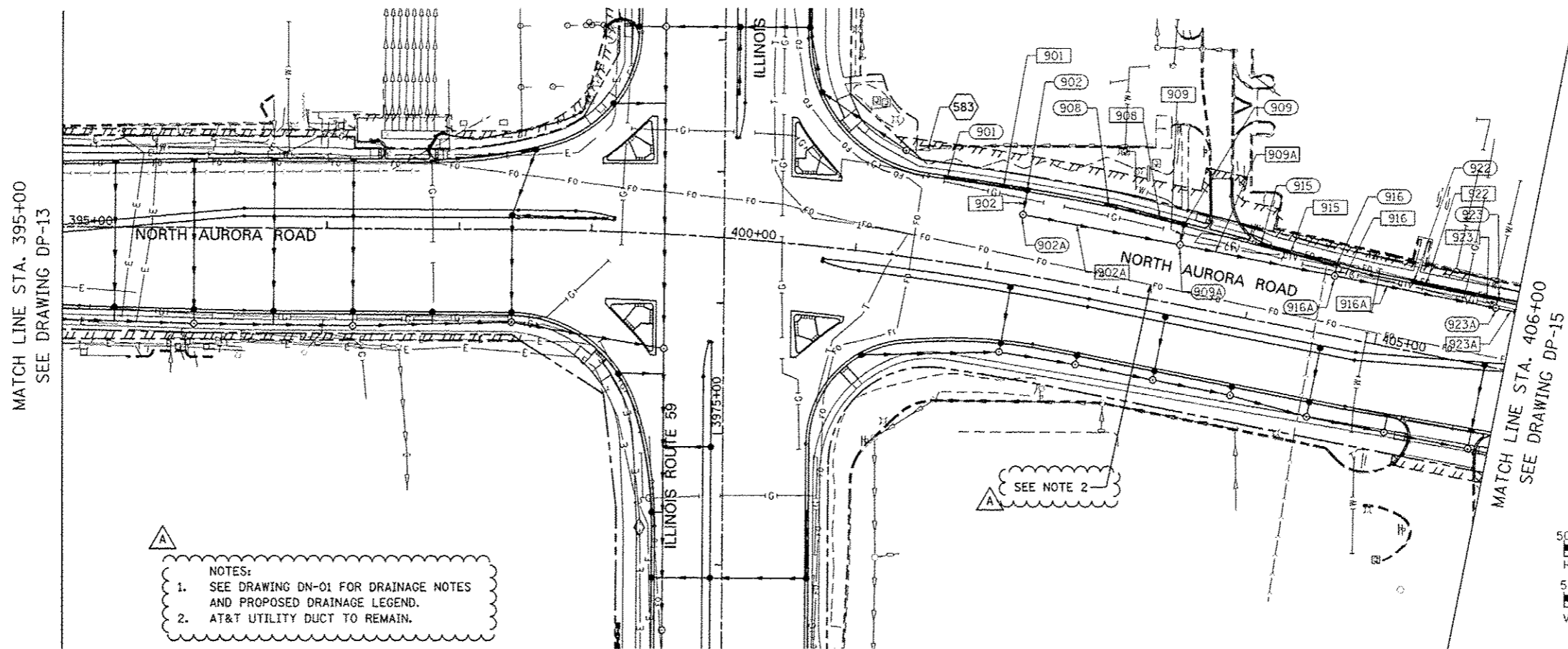
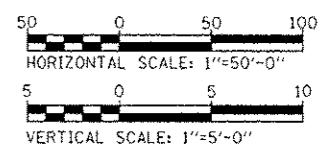


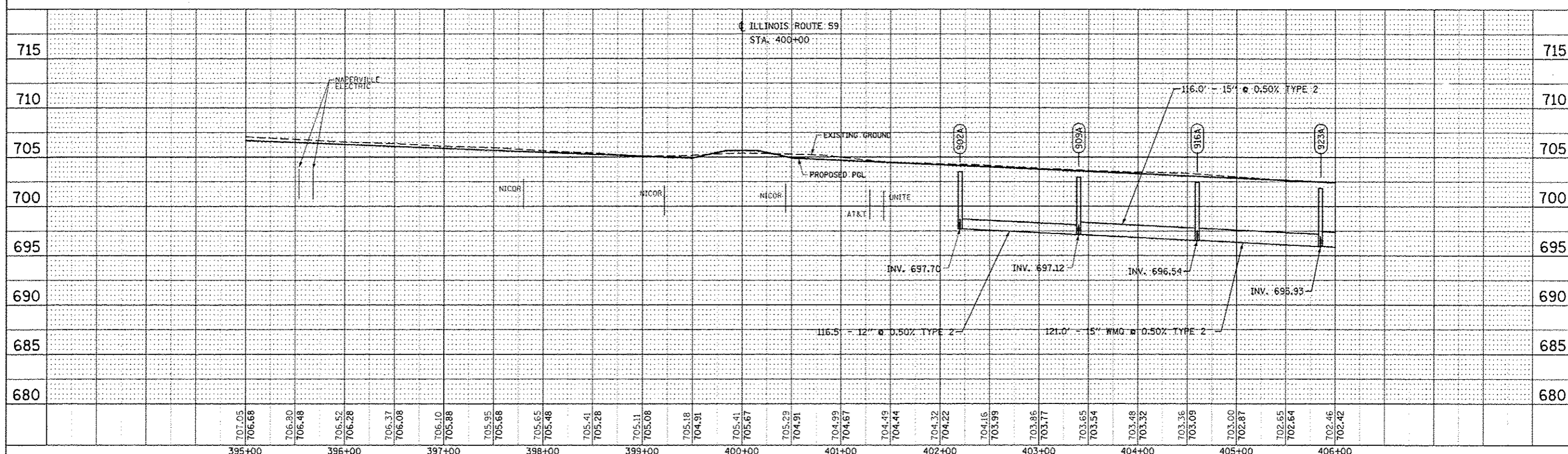
PLAN	DATE
SURVEYS	
PLOTTED	
NOTE BOOK	
CADD FILE NAME	
NO.	



NOTES:
 1. SEE DRAWING DN-01 FOR DRAINAGE NOTES AND PROPOSED DRAINAGE LEGEND.
 2. AT&T UTILITY DUCT TO REMAIN.



PROFILE	DATE
SURVEYS	
PLOTTED	
NOTE BOOK	
CADD FILE NAME	
NO.	



715																						715																										
710																						710																										
705																						705																										
700																						700																										
695																						695																										
690																						690																										
685																						685																										
680																						680																										
	707.05	706.68	706.80	706.48	706.52	706.28	706.37	706.08	706.10	705.88	705.95	705.68	705.65	705.48	705.41	705.28	705.11	705.08	705.18	704.91	705.41	705.67	705.23	704.91	704.99	704.67	704.43	704.44	704.32	704.22	704.16	703.99	703.96	703.77	703.65	703.94	703.48	703.52	703.36	703.09	703.00	702.87	702.65	702.64	702.46	702.42		
					395+00				396+00																																							

DESIGNED JWM DRAWN KES CHECKED JRS DATE 12/14/2012	REVISED - ADDENDUM A 02/20/2013 REVISED - REVISED - REVISED -	STATE OF ILLINOIS DEPARTMENT OF TRANSPORTATION	PROPOSED DRAINAGE PLAN & PROFILE - NORTH AURORA ROAD		F.A.P. RTE. 338	SECTION (112 & 113) WRS-7	COUNTY DUPAGE	TOTAL SHEETS 1156	SHEET NO. 488	
			SCALE: 1"=50'	SHEET NO. 22 OF 25 SHEETS	STA. 395+00 TO STA. 406+00	DP-14B CONTRACT NO. 60R30				
					FEDERAL ROAD DIST. NO. ILLINOIS FED. AID PROJECT					