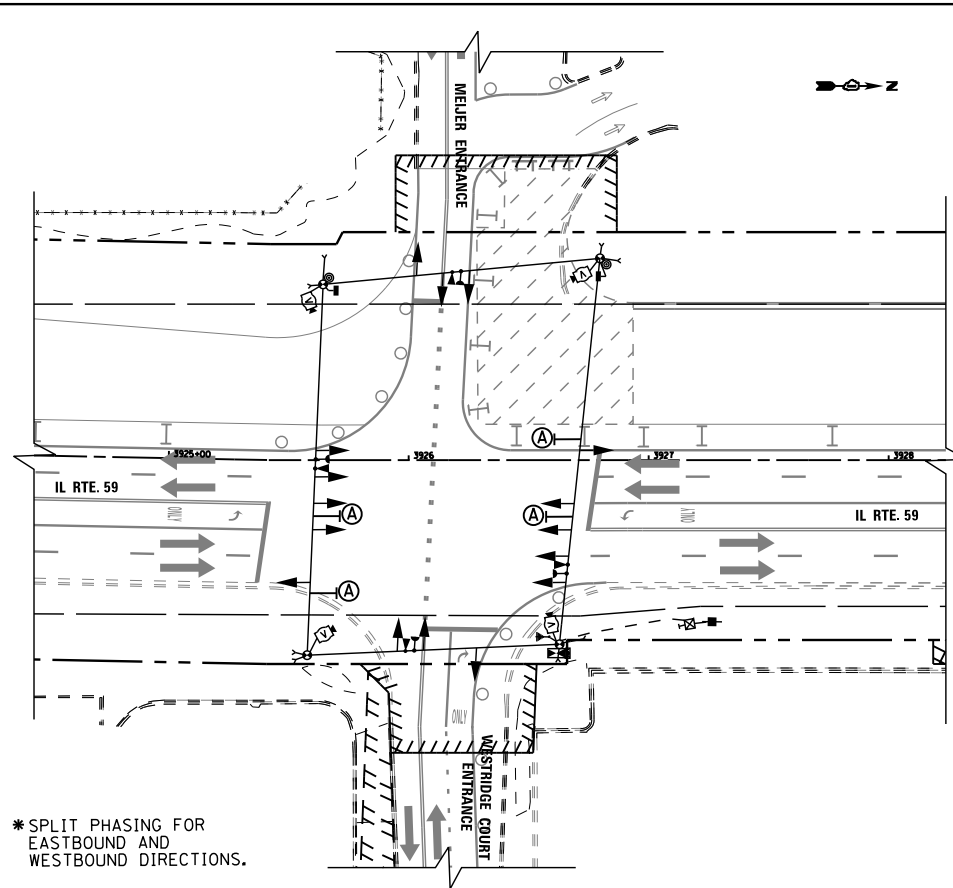
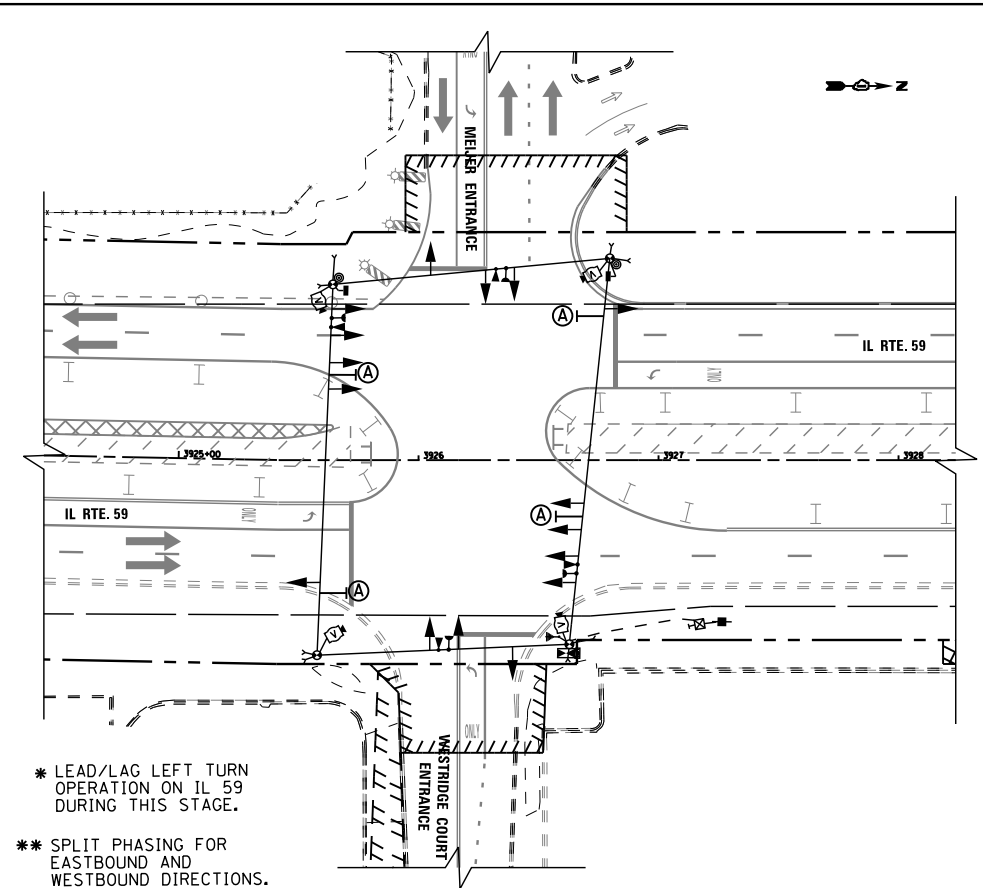


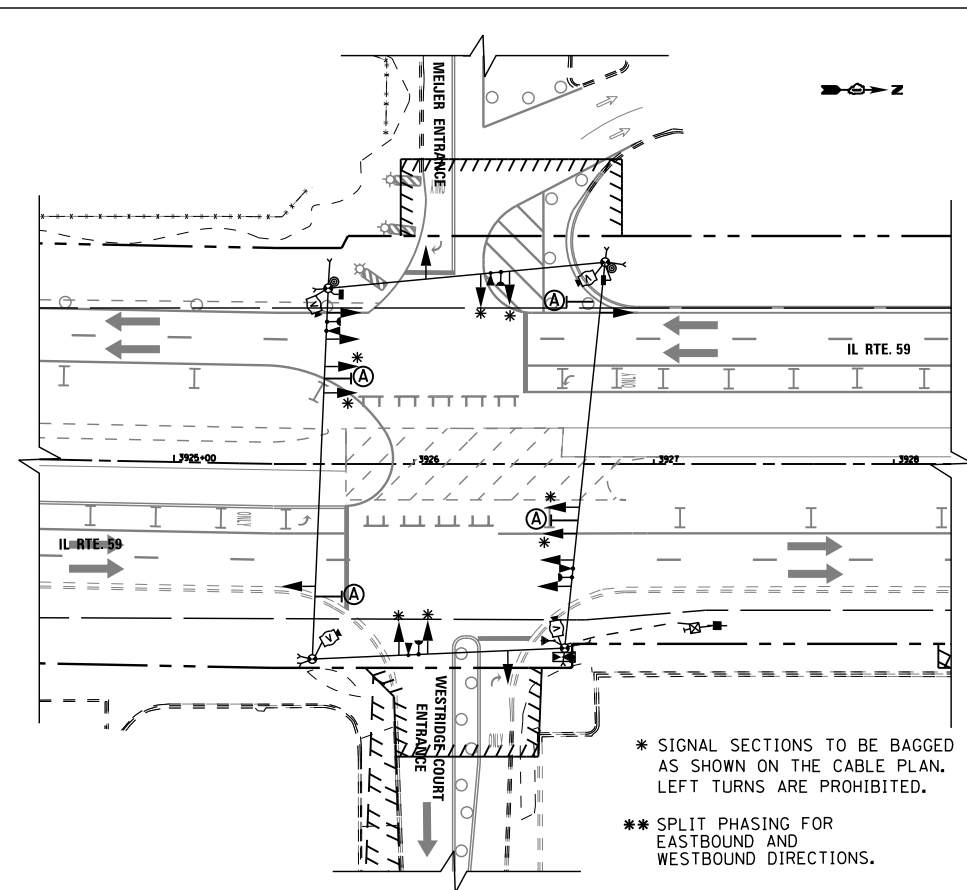
**TEMPORARY TRAFFIC SIGNAL STAGE 1**



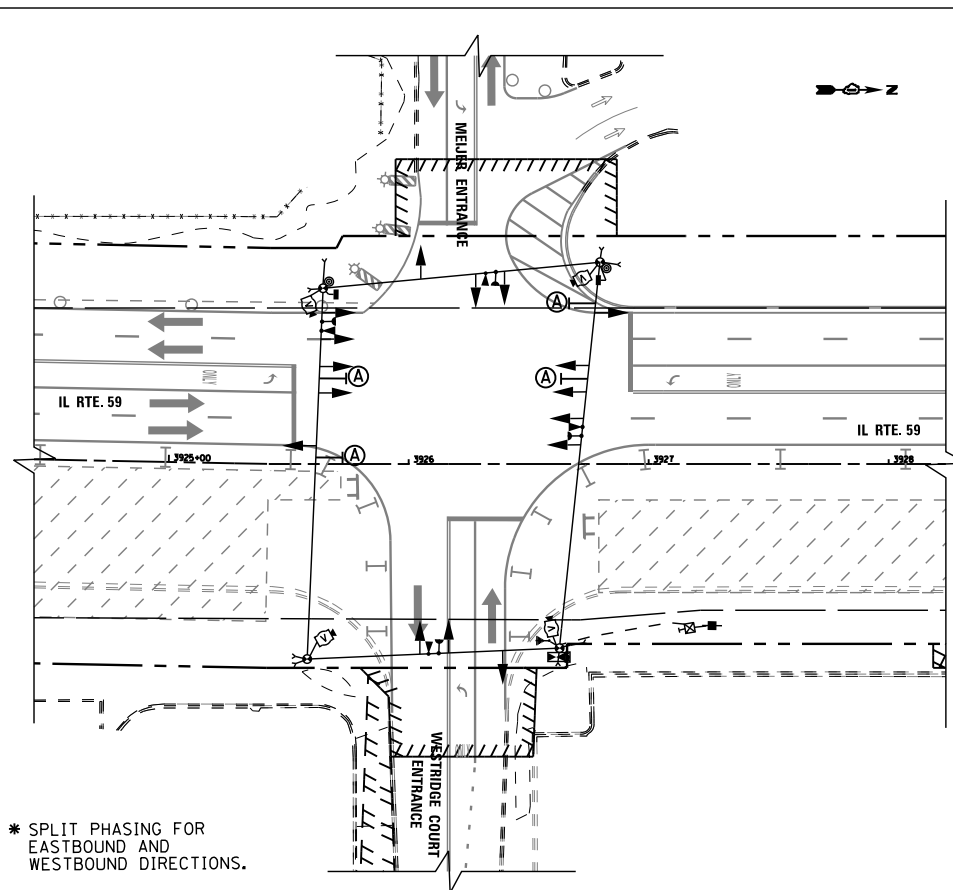
**TEMPORARY TRAFFIC SIGNAL STAGE 1A**



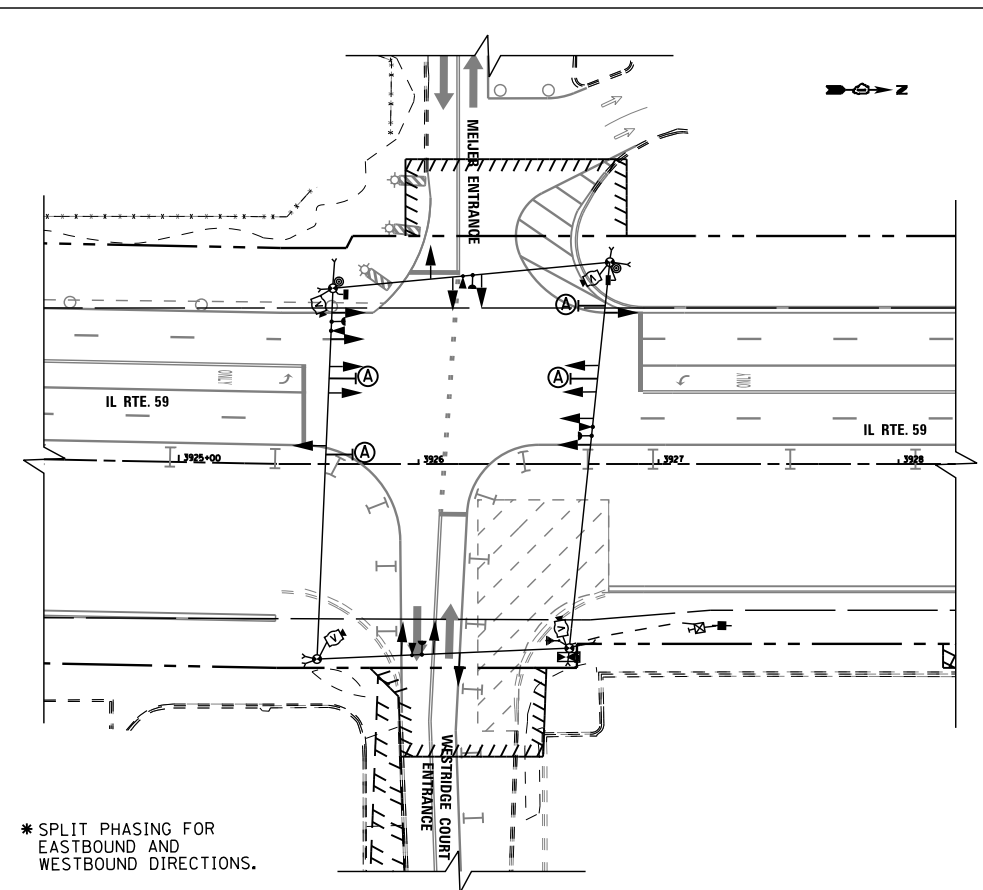
**TEMPORARY TRAFFIC SIGNAL STAGE 2**



**TEMPORARY TRAFFIC SIGNAL STAGE 2A**



**TEMPORARY TRAFFIC SIGNAL STAGE 3**



**TEMPORARY TRAFFIC SIGNAL STAGE 3A**

FILE NAME = K:\Projects\090059\Design\Sheet Files\679rwa59tempMR2.dgn	USER NAME = \$USER\$	DESIGNED - DW	REVISED -	<b>STATE OF ILLINOIS DEPARTMENT OF TRANSPORTATION</b>	<b>TEMPORARY TRAFFIC SIGNAL INSTALLATION MOT STAGING PLAN (1 OF 2) IL RTE 59 AT MEIJER ENTRANCE /WESTRIDGE COURT ENTRANCE</b>			F.A. RTE. 338	SECTION (112 & 113) WRS-7	COUNTY DUPAGE	TOTAL SHEETS 1156	SHEET NO. 615
PLOT SCALE = \$SCALE\$	CHECKED - KMM	REVISIED -	REVISIED -		SCALE: NTS	SHEET NO. 2 OF 3 SHEETS	STA. TO STA.	<b>TS- 23</b>		CONTRACT NO. 60R30	ILLINOIS FED. AID PROJECT	
PLOT DATE = 12/6/2012	DATE -	REVISIED -	REVISIED -									