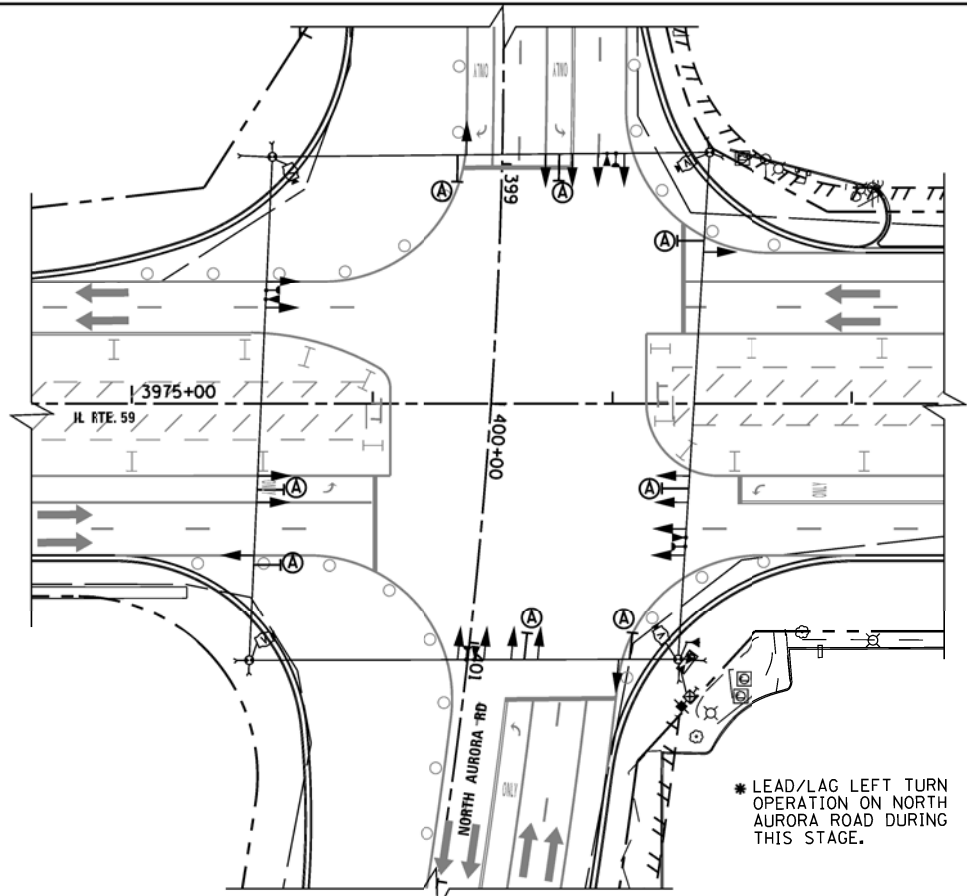
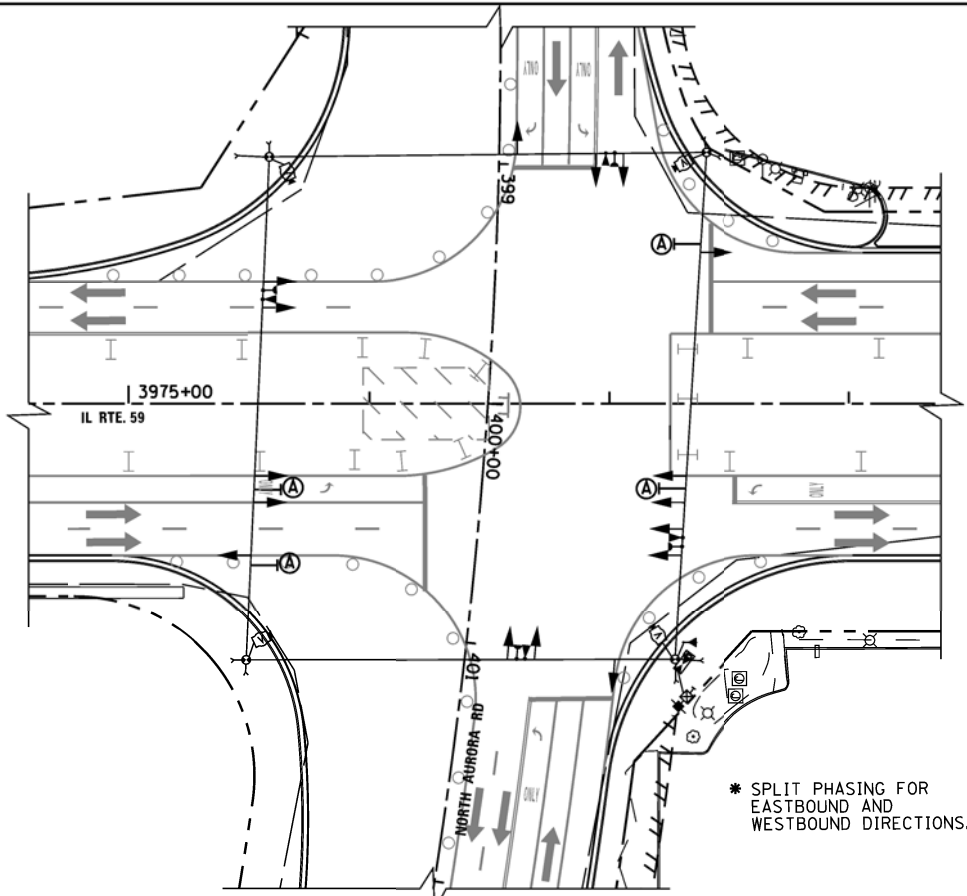


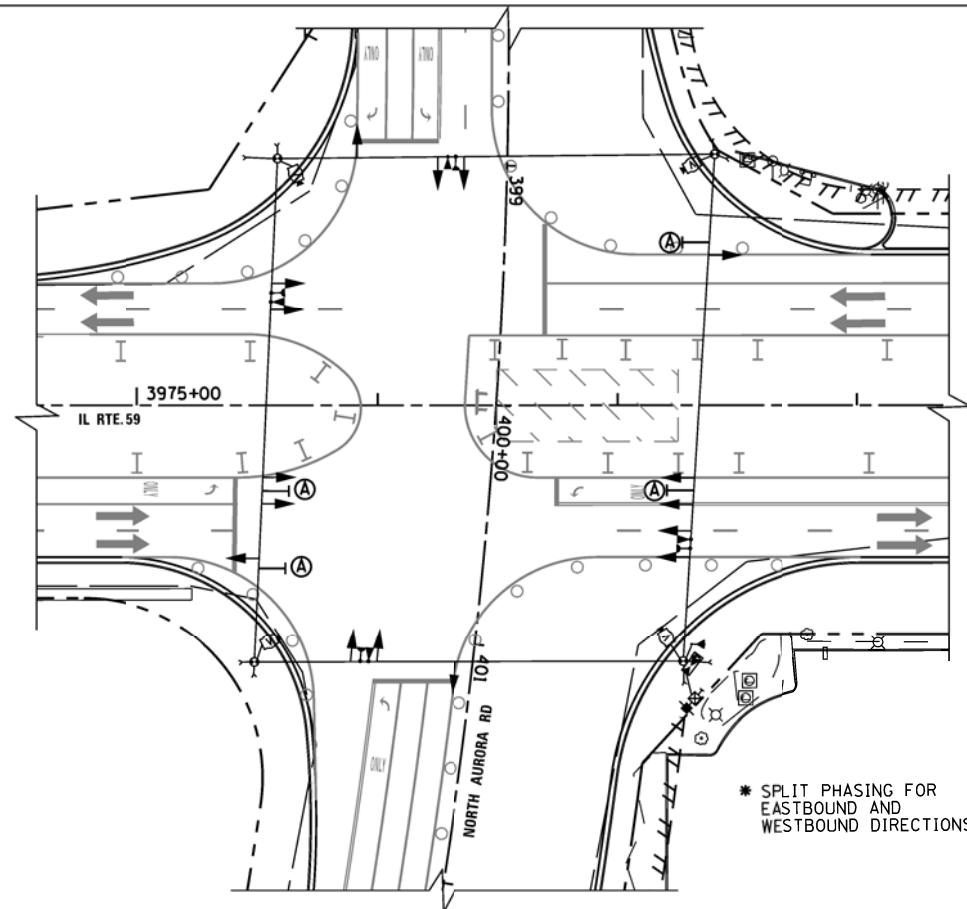
TEMPORARY TRAFFIC SIGNALS STAGE 2B



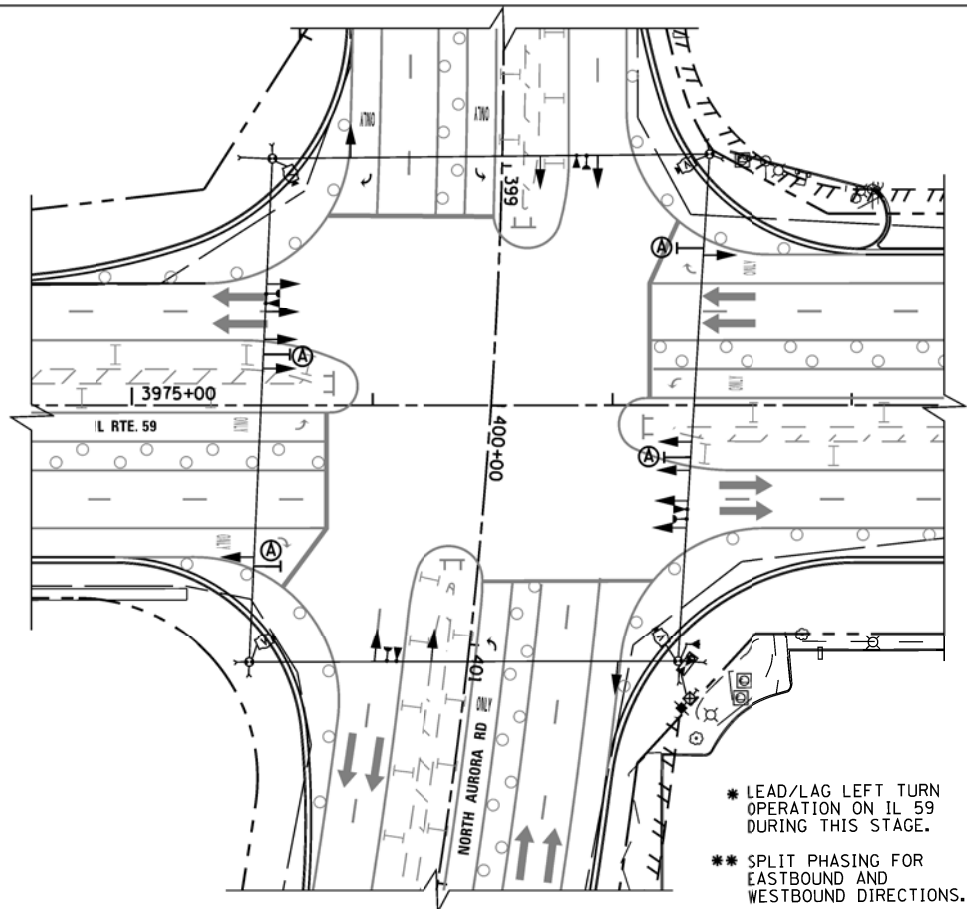
TEMPORARY TRAFFIC SIGNALS STAGE 3



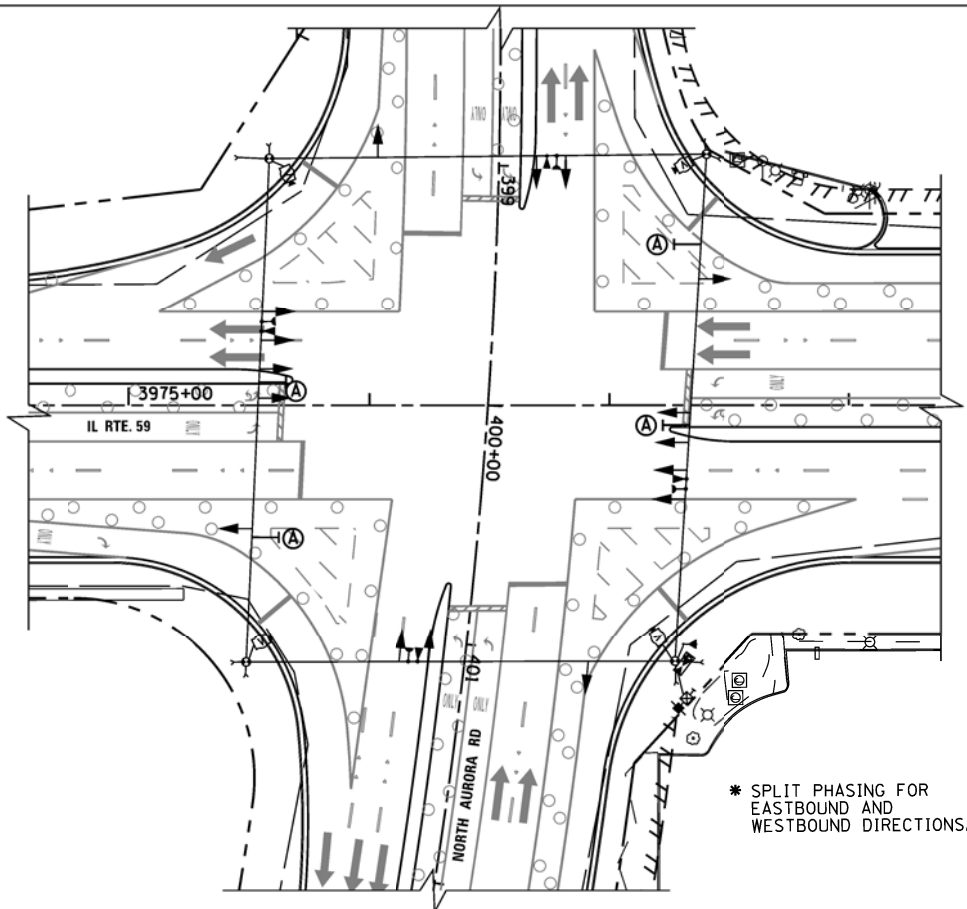
TEMPORARY TRAFFIC SIGNALS STAGE 3A



TEMPORARY TRAFFIC SIGNALS STAGE 3B



TEMPORARY TRAFFIC SIGNALS STAGE 4



TEMPORARY TRAFFIC SIGNALS STAGE 4A

FILE NAME =	USER NAME = #USER#	DESIGNED - DW	REVISED -
K:\Projects\090059\Design\Sheet Files\679rwa59tempNA4.dgn		DRAWN - JDH	REVISED -
	PLOT SCALE = #SCALE#	CHECKED - KMM	REVISED -
	PLOT DATE = 12/6/2012	DATE -	REVISED -

STATE OF ILLINOIS
 DEPARTMENT OF TRANSPORTATION

TEMPORARY TRAFFIC SIGNAL INSTALLATION
 M.O.T. STAGING PLAN (2 OF 3)
 IL RTE 59 AT NORTH AURORA ROAD
 SCALE: N.T.S. SHEET NO. 5 OF 6 SHEETS STA. TO STA.

F.A. RTE.	SECTION	COUNTY	TOTAL SHEETS	SHEET NO.
338	(112 & 113) WRS-7	DUPAGE	1156	646
TS-54		CONTRACT NO. 60R30	ILLINOIS FED. AID PROJECT	