

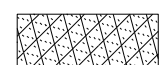
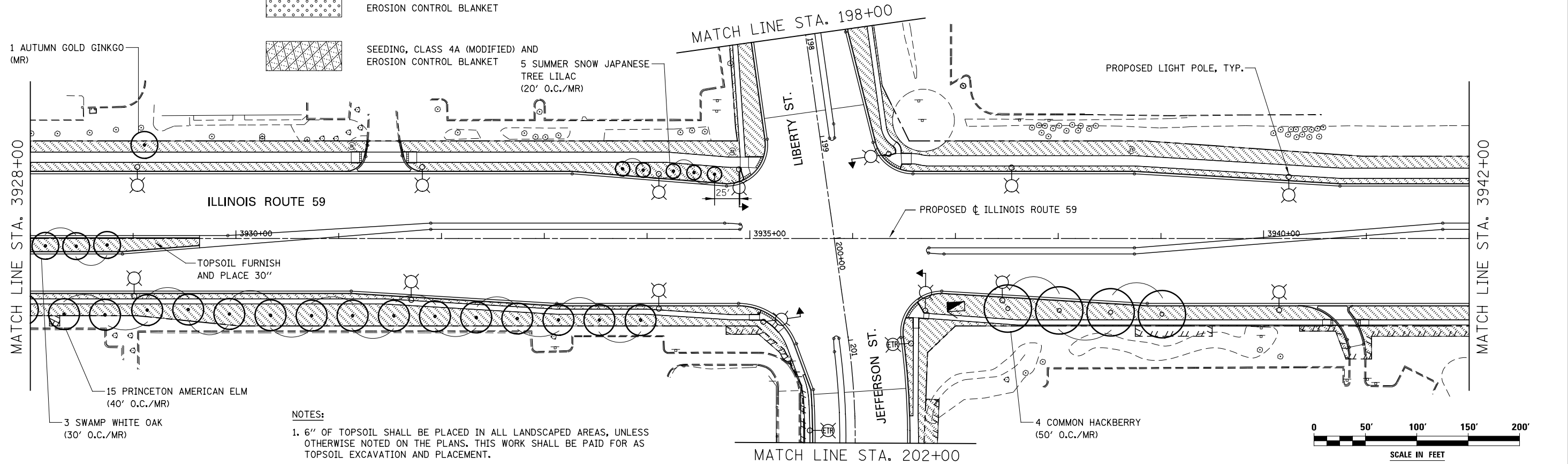


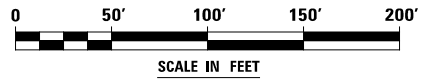
LEGEND

-  SODDING, SALT TOLERANT
-  SEEDING, CLASS 2A AND EROSION CONTROL BLANKET
-  SEEDING, CLASS 4A (MODIFIED) AND EROSION CONTROL BLANKET



NOTES:

1. 6" OF TOPSOIL SHALL BE PLACED IN ALL LANDSCAPED AREAS, UNLESS OTHERWISE NOTED ON THE PLANS. THIS WORK SHALL BE PAID FOR AS TOPSOIL EXCAVATION AND PLACEMENT.



DESIGNED	PJO	REVISED	-
DRAWN	KES	REVISED	-
CHECKED	JCM	REVISED	-
DATE	12/14/2012	REVISED	-

**STATE OF ILLINOIS
DEPARTMENT OF TRANSPORTATION**

LANDSCAPE PLANS - ILLINOIS ROUTE 59

SCALE: AS SHOWN SHEET NO. 2 OF 8 SHEETS STA. 3914+00 TO STA. 3942+00

F.A.P. RTE.	SECTION	COUNTY	TOTAL SHEETS	SHEET NO.
338	(112 & 113) WRS-7	DUPAGE	1156	764
CONTRACT NO. 60R30				
ILLINOIS FED. AID PROJECT				