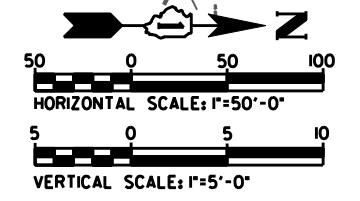
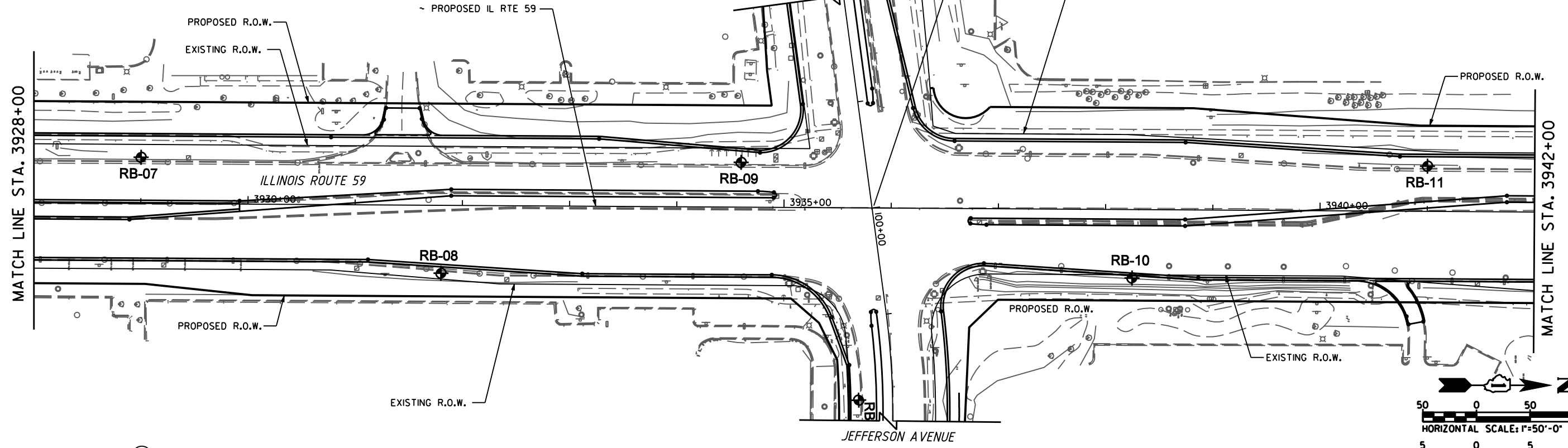
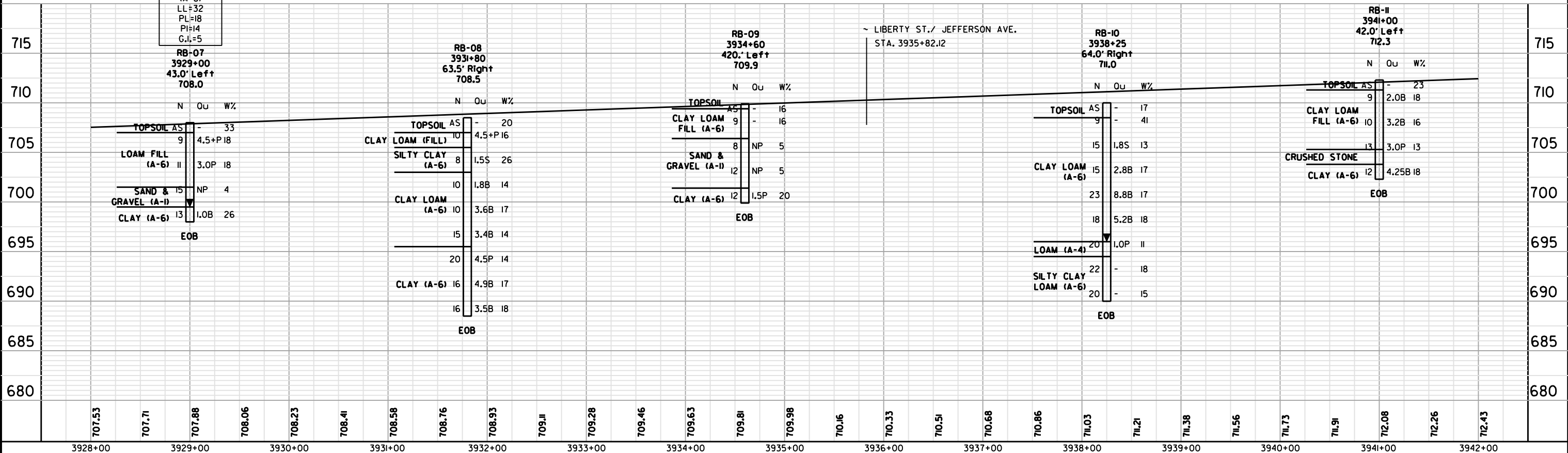


FOR CONTINUATION OF IMPROVEMENT  
SEE LIBERTY ST. / JEFFERSON AVE.  
PLAN-PROFILE SHEET

STA. 3935+82.12 ILLINOIS ROUTE 59 =  
STA. 100+00.00 LIBERTY ST./JEFFERSON AVE.



③  
1.0'-2.5'  
LOAM  
(A-6)  
LL=32  
PL=18  
PI=14  
G.I.=5



DATE	
BY	
PLAN	
NO. _____	
DATE	
BY	
PROFILE	
NO. _____	

DATE	
BY	
PROFILE	
NO. _____	

Geo Services, Inc.  
Geotechnical, Environmental & Civil Engineering  
805 Ashurst Court, Suite 204  
Naperville, Illinois 60563  
630-355-2838

USER NAME :	DESIGNED - RWC	REVISED -
PLOT SCALE :	DRAWN - RWC	REVISED -
PLOT DATE :	CHECKED - AJP	REVISED -
	DATE - 3/24/2011	REVISED -

STATE OF ILLINOIS  
DEPARTMENT OF TRANSPORTATION

SCALE:	SHEET NO. OF SHEETS	STA. 3928+00 TO STA. 3942+00
--------	---------------------	------------------------------

F.A.P. RTE.	SECTION	COUNTY	TOTAL SHEETS	SHEET NO.
338/IL 59	412-8-131-WRS-5	DUPAGE	1156	880
CONTRACT NO. 60R30				