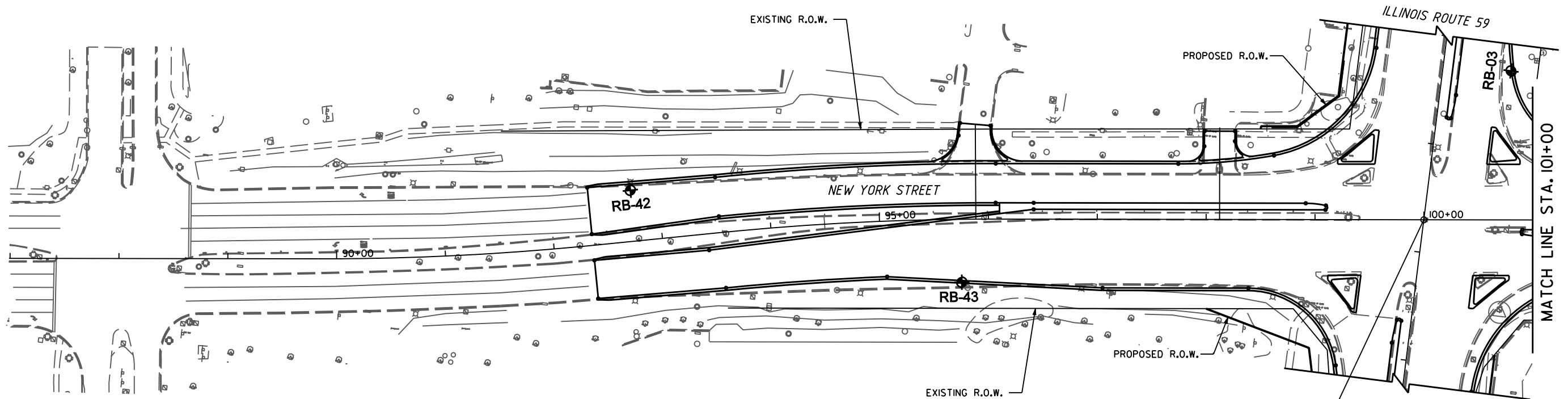
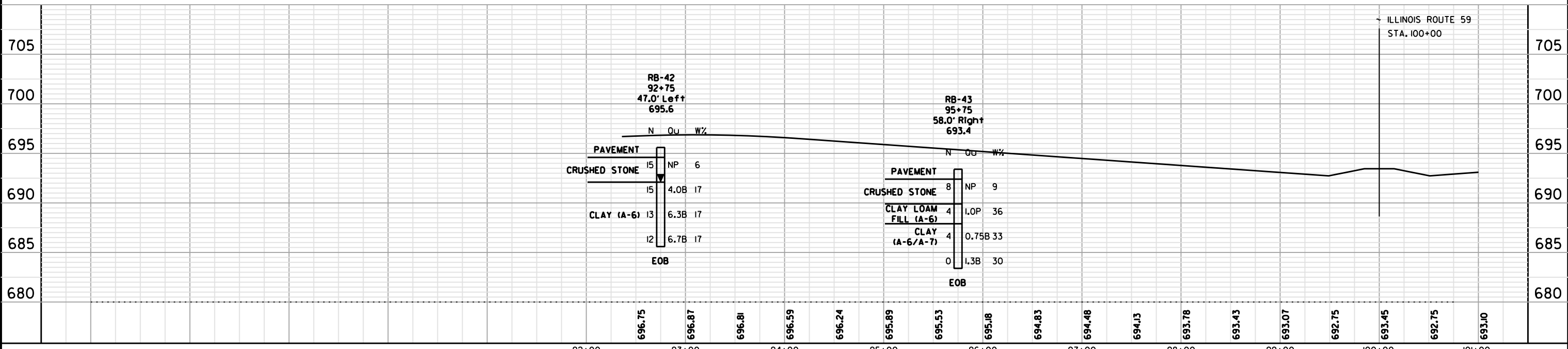
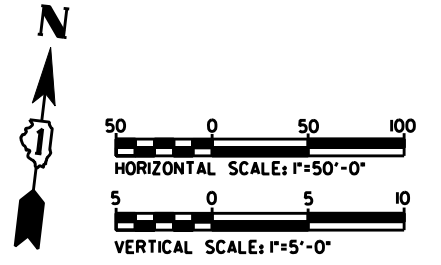


FOR CONTINUATION OF IMPROVEMENT  
SEE ILLINOIS ROUTE 59  
PLAN-PROFILE SHEETS



STA. 3907+29.90 ILLINOIS ROUTE 59 =  
STA. 100+00.00 NEW YORK ST./AURORA AVE.



RB-42  
92+75  
47.0' Left  
695.6

PAVEMENT	THICKNESS	PERCENT
CRUSHED STONE	15	NP 6
	15	4.0B 17
CLAY (A-6)	13	6.3B 17
	12	6.7B 17
EOB		

RB-43  
95+75  
58.0' Right  
693.4

PAVEMENT	THICKNESS	PERCENT
CRUSHED STONE	8	NP 9
CLAY LOAM FILL (A-6)	4	1.0P 36
CLAY (A-6/A-7)	4	0.75B 33
	0	1.3B 30
EOB		

PLAN	DATE
SURVEYED	
PLOTTED	
GRADES CHECKED	
STRUCTURE NOTATIONS CHECKED	
NOTE BOOK NO.	
FILE NAME	

PROFILE	DATE
SURVEYED	
PLOTTED	
GRADES CHECKED	
STRUCTURE NOTATIONS CHECKED	
NOTE BOOK NO.	
FILE NAME	

<b>Geo Services, Inc.</b> Geotechnical, Environmental & Civil Engineering 805 Ashurst Court, Suite 204 Naperville, Illinois 60563 (630) 355-2838	USER NAME :	DESIGNED - RWC	REVISED -	<b>STATE OF ILLINOIS</b> <b>DEPARTMENT OF TRANSPORTATION</b>	<b>SOIL BORING</b> <b>PLAN / PROFILE NEW YORK STREET</b>			F.A.P. RTE.	SECTION	COUNTY	TOTAL SHEETS	SHEET NO.
	PLOT SCALE :	DRAWN - RWC	REVISED -		338/IL 59	412-8-131-WRS-5	DUPAGE	1156	884			
	PLOT DATE :	DATE - 3/24/2011	REVISED -		SCALE:	SHEET NO. OF SHEETS	STA. 87+00 TO STA. 101+00	CONTRACT NO. 60R30		ILLINOIS FED. AID PROJECT		