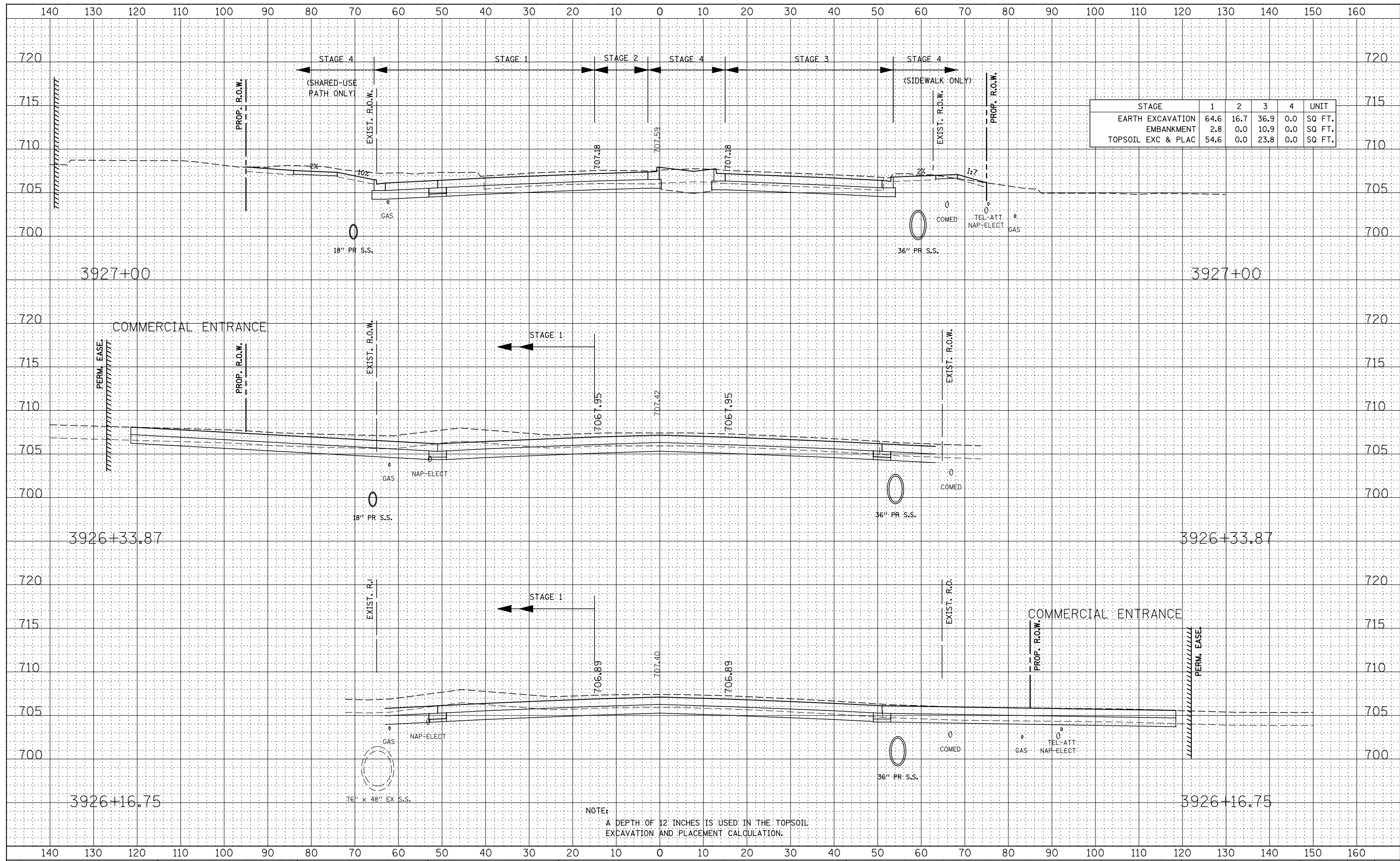


DATE	
BY	
FINAL SURVEY	
SURVEYED	
PLOTTED	
TEMPLATE	
NOTE BOOK	
AREAS CHECKED	
NO.	

DATE	
BY	
ORIGINAL SURVEY	
SURVEYED	
PLOTTED	
TEMPLATE	
NOTE BOOK	
AREAS CHECKED	
NO.	



STAGE	1	2	3	4	UNIT
EARTH EXCAVATION	64.6	16.7	36.9	0.0	SQ FT.
EMBANKMENT	2.8	0.0	10.9	0.0	SQ FT.
TOPSOIL EXC & PLAC	54.6	0.0	23.8	0.0	SQ FT.

NOTE:
A DEPTH OF 12 INCHES IS USED IN THE TOPSOIL EXCAVATION AND PLACEMENT CALCULATION.

**STATE OF ILLINOIS
DEPARTMENT OF TRANSPORTATION**

**ILLINOIS ROUTE 59
STAGE 1 THRU 4 CROSS-SECTIONS**

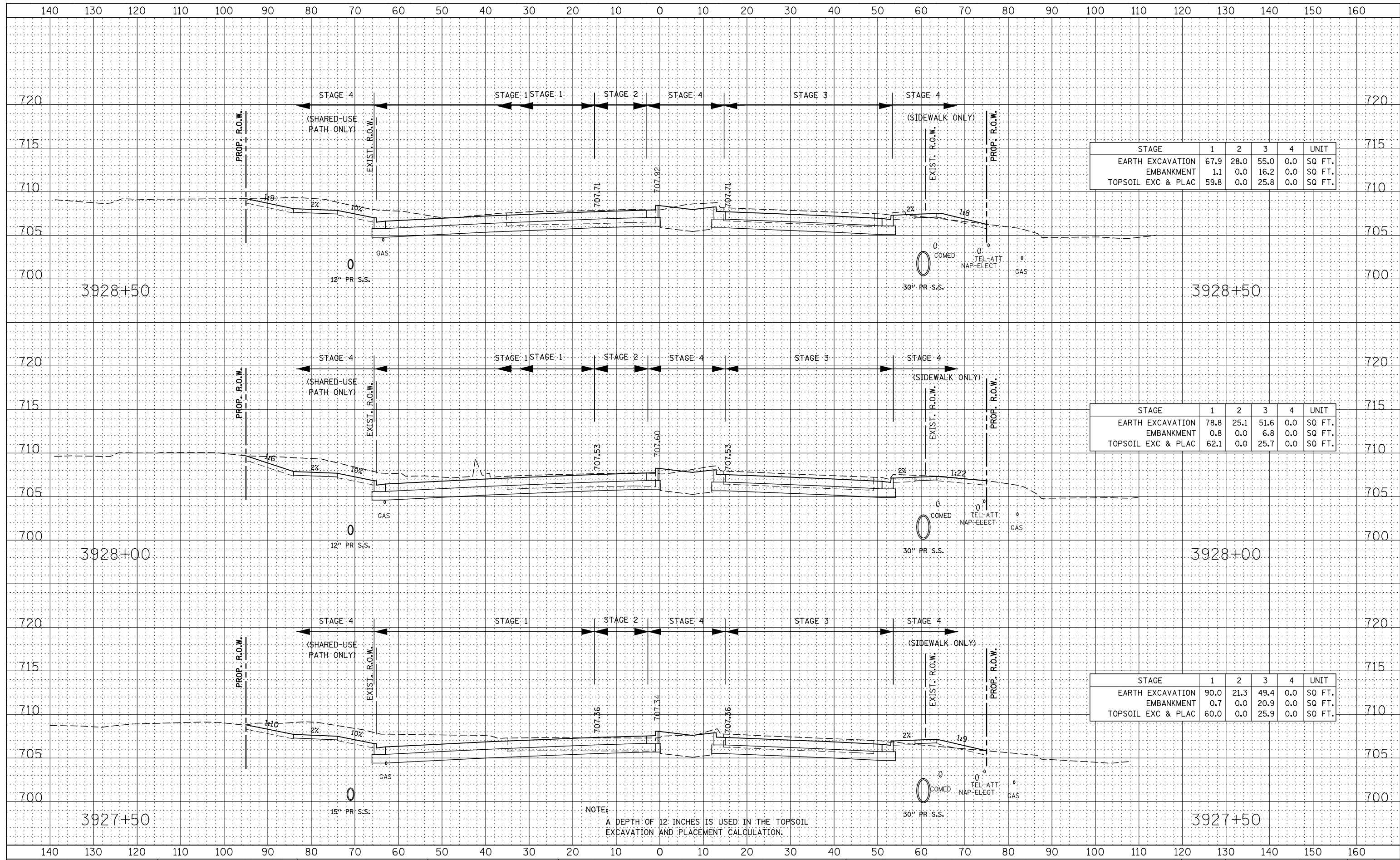
DESIGNED - RTA	REVISED -
DRAWN - KES	REVISED -
CHECKED - PJO	REVISED -
DATE - 12/14/2012	REVISED -

SCALE: SHEET NO. 24 OF 66 SHEETS STA. 3926+16.75 TO STA. 3927+00

F.A.P. RTE.	SECTION	COUNTY	TOTAL SHEETS	SHEET NO.
338	(112 & 113) WRS-7	DUPAGE	1156	1001
CONTRACT NO. 60R30				
FED. ROAD DIST. NO. ILLINOIS FED. AID PROJECT				

DATE	
BY	
FINAL SURVEY	
SURVEYED	
PLOTTED	
TEMPLATE	
NOTE BOOK	
AREAS CHECKED	
NO.	

DATE	
BY	
ORIGINAL SURVEY	
SURVEYED	
PLOTTED	
TEMPLATE	
NOTE BOOK	
AREAS CHECKED	
NO.	



STAGE	1	2	3	4	UNIT
EARTH EXCAVATION	67.9	28.0	55.0	0.0	SQ FT.
EMBANKMENT	1.1	0.0	16.2	0.0	SQ FT.
TOPSOIL EXC & PLAC	59.8	0.0	25.8	0.0	SQ FT.

STAGE	1	2	3	4	UNIT
EARTH EXCAVATION	78.8	25.1	51.6	0.0	SQ FT.
EMBANKMENT	0.8	0.0	6.8	0.0	SQ FT.
TOPSOIL EXC & PLAC	62.1	0.0	25.7	0.0	SQ FT.

STAGE	1	2	3	4	UNIT
EARTH EXCAVATION	90.0	21.3	49.4	0.0	SQ FT.
EMBANKMENT	0.7	0.0	20.9	0.0	SQ FT.
TOPSOIL EXC & PLAC	60.0	0.0	25.9	0.0	SQ FT.

NOTE:
A DEPTH OF 12 INCHES IS USED IN THE TOPSOIL EXCAVATION AND PLACEMENT CALCULATION.

STATE OF ILLINOIS
DEPARTMENT OF TRANSPORTATION

ILLINOIS ROUTE 59
STAGE 1 THRU 4 CROSS-SECTIONS

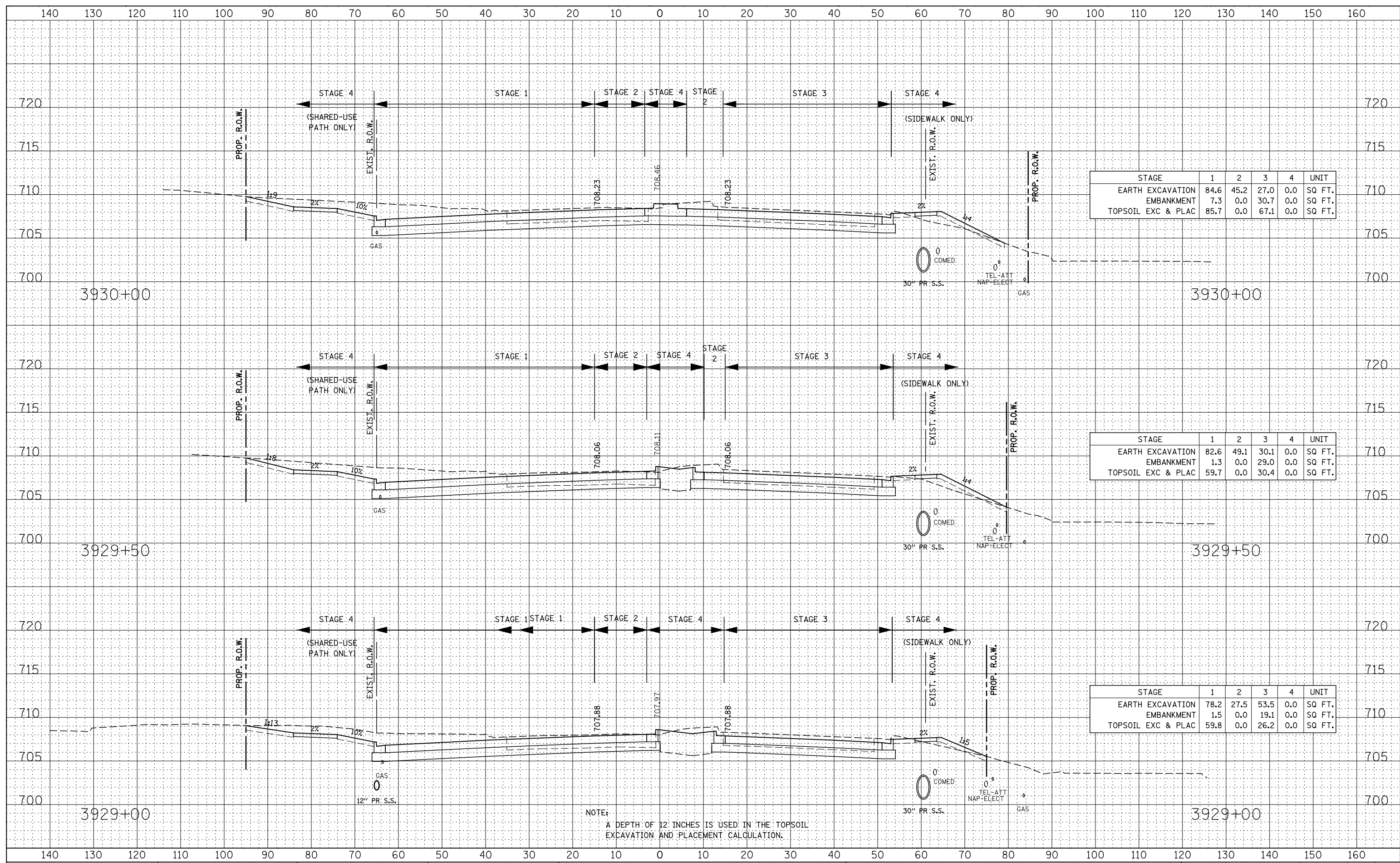
DESIGNED - RTA	REVISED -
DRAWN - KES	REVISED -
CHECKED - PJO	REVISED -
DATE - 12/14/2012	REVISED -

SCALE: SHEET NO. 25 OF 66 SHEETS STA. 3927+50 TO STA. 3928+50

F.A.P. RTE.	SECTION	COUNTY	TOTAL SHEETS	SHEET NO.
338	(112 & 113) WRS-7	DUPAGE	1156	1002
CONTRACT NO. 60R30				
FED. ROAD DIST. NO. ILLINOIS FED. AID PROJECT				

DATE	
BY	
FINAL SURVEY	
SURVEYED	
PLOTTED	
TEMPLATE	
NOTE BOOK	
AREAS CHECKED	
NO.	

DATE	
BY	
ORIGINAL SURVEY	
SURVEYED	
PLOTTED	
TEMPLATE	
NOTE BOOK	
AREAS CHECKED	
NO.	



STAGE	1	2	3	4	UNIT
EARTH EXCAVATION	84.6	45.2	27.0	0.0	SQ FT.
EMBANKMENT	7.3	0.0	30.7	0.0	SQ FT.
TOPSOIL EXC & PLAC	85.7	0.0	67.1	0.0	SQ FT.

STAGE	1	2	3	4	UNIT
EARTH EXCAVATION	82.6	49.1	30.1	0.0	SQ FT.
EMBANKMENT	1.3	0.0	29.0	0.0	SQ FT.
TOPSOIL EXC & PLAC	59.7	0.0	30.4	0.0	SQ FT.

STAGE	1	2	3	4	UNIT
EARTH EXCAVATION	78.2	27.5	53.5	0.0	SQ FT.
EMBANKMENT	1.5	0.0	19.1	0.0	SQ FT.
TOPSOIL EXC & PLAC	59.8	0.0	26.2	0.0	SQ FT.

NOTE: A DEPTH OF 12 INCHES IS USED IN THE TOPSOIL EXCAVATION AND PLACEMENT CALCULATION.

STATE OF ILLINOIS
DEPARTMENT OF TRANSPORTATION

ILLINOIS ROUTE 59
STAGE 1 THRU 4 CROSS-SECTIONS

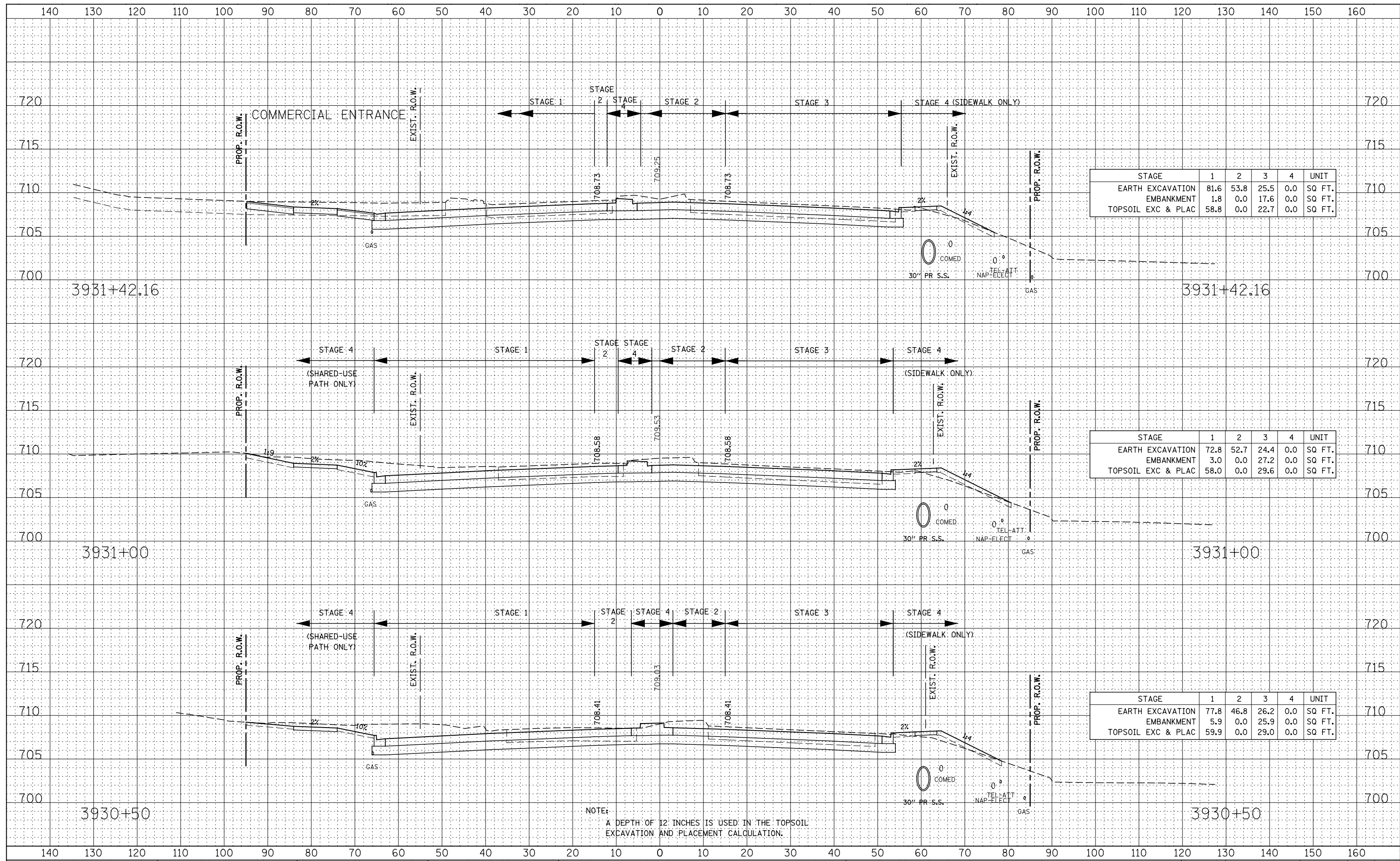
DESIGNED	- RTA	REVISED	-
DRAWN	- KES	REVISED	-
CHECKED	- PJO	REVISED	-
DATE	- 12/14/2012	REVISED	-

SCALE: SHEET NO. 26 OF 66 SHEETS STA. 3929+00 TO STA. 3930+00

F.A.P. RTE.	SECTION	COUNTY	TOTAL SHEETS	SHEET NO.
338	(112 & 113) WRS-7	DUPAGE	1156	1003
CONTRACT NO. 60R30				
FED. ROAD DIST. NO.		ILLINOIS FED. AID PROJECT		

DATE	
BY	
FINAL SURVEY	
SURVEYED	
PLOTTED	
TEMPLATE	
NOTE BOOK	
AREAS CHECKED	
NO.	

DATE	
BY	
ORIGINAL SURVEY	
SURVEYED	
PLOTTED	
TEMPLATE	
NOTE BOOK	
AREAS CHECKED	
NO.	



STAGE	1	2	3	4	UNIT
EARTH EXCAVATION	81.6	53.8	25.5	0.0	SQ FT.
EMBANKMENT	1.8	0.0	17.6	0.0	SQ FT.
TOPSOIL EXC & PLAC	58.8	0.0	22.7	0.0	SQ FT.

STAGE	1	2	3	4	UNIT
EARTH EXCAVATION	72.8	52.7	24.4	0.0	SQ FT.
EMBANKMENT	3.0	0.0	27.2	0.0	SQ FT.
TOPSOIL EXC & PLAC	58.0	0.0	29.6	0.0	SQ FT.

STAGE	1	2	3	4	UNIT
EARTH EXCAVATION	77.8	46.8	26.2	0.0	SQ FT.
EMBANKMENT	5.9	0.0	25.9	0.0	SQ FT.
TOPSOIL EXC & PLAC	59.9	0.0	29.0	0.0	SQ FT.

NOTE:
A DEPTH OF 12 INCHES IS USED IN THE TOPSOIL EXCAVATION AND PLACEMENT CALCULATION.

**STATE OF ILLINOIS
DEPARTMENT OF TRANSPORTATION**

**ILLINOIS ROUTE 59
STAGE 1 THRU 4 CROSS-SECTIONS**

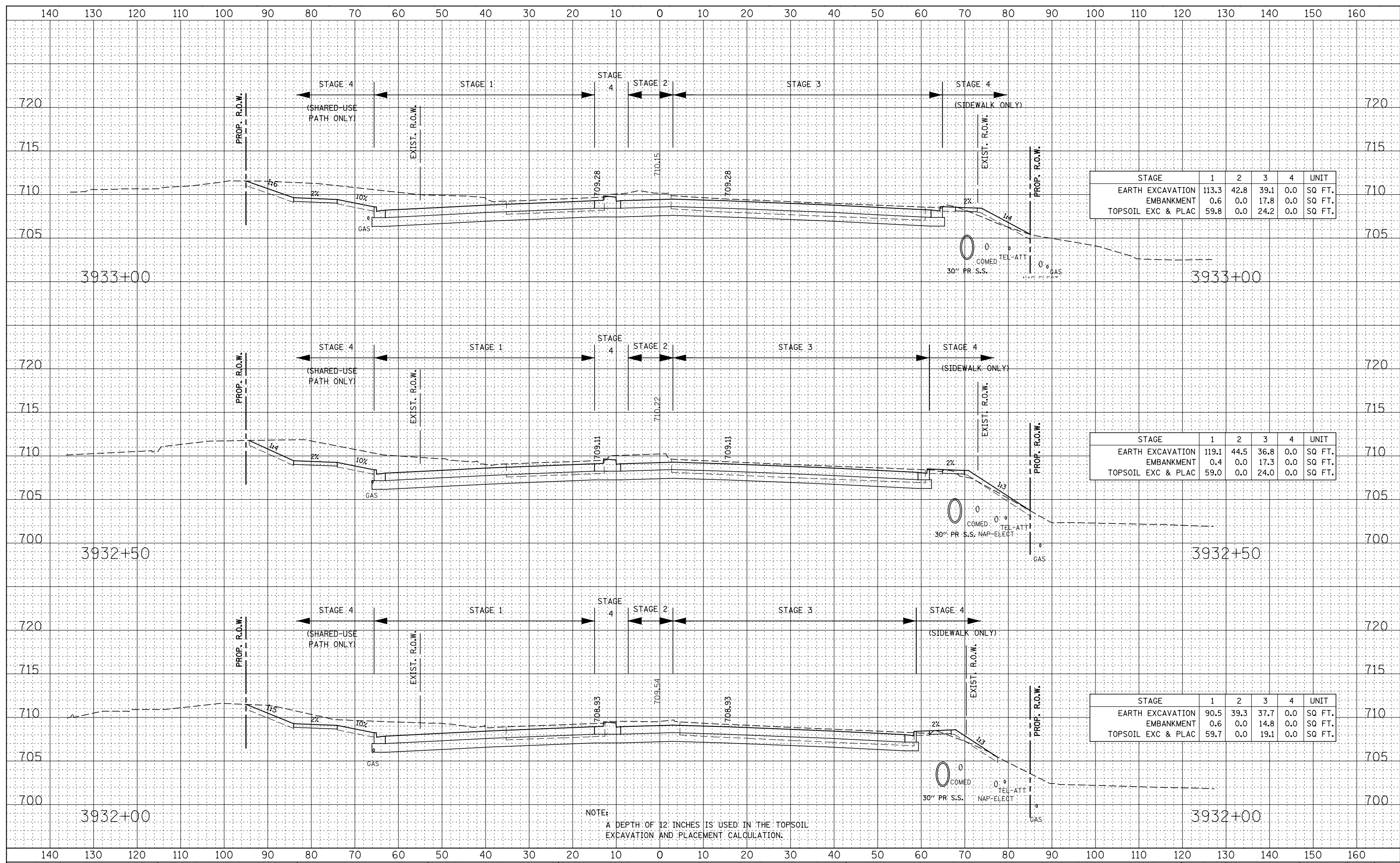
DESIGNED	- RTA	REVISED	-
DRAWN	- KES	REVISED	-
CHECKED	- PJO	REVISED	-
DATE	- 12/14/2012	REVISED	-

SCALE: SHEET NO. 27 OF 66 SHEETS STA. 3930+50 TO STA. 3931+42.16

F.A.P. RTE.	SECTION	COUNTY	TOTAL SHEETS	SHEET NO.
338	(112 & 113) WRS-7	DUPAGE	1156	1004
CONTRACT NO. 60R30				
FED. ROAD DIST. NO. ILLINOIS FED. AID PROJECT				

DATE	
BY	
FINAL SURVEY	
SURVEYED	
PLOTTED	
TEMPLATE	
NOTE BOOK	
AREAS CHECKED	
NO.	

DATE	
BY	
ORIGINAL SURVEY	
SURVEYED	
PLOTTED	
TEMPLATE	
NOTE BOOK	
AREAS CHECKED	
NO.	



STAGE	1	2	3	4	UNIT
EARTH EXCAVATION	113.3	42.8	39.1	0.0	SQ FT.
EMBANKMENT	0.6	0.0	17.8	0.0	SQ FT.
TOPSOIL EXC & PLAC	59.8	0.0	24.2	0.0	SQ FT.

STAGE	1	2	3	4	UNIT
EARTH EXCAVATION	119.1	44.5	36.8	0.0	SQ FT.
EMBANKMENT	0.4	0.0	17.3	0.0	SQ FT.
TOPSOIL EXC & PLAC	59.0	0.0	24.0	0.0	SQ FT.

STAGE	1	2	3	4	UNIT
EARTH EXCAVATION	90.5	39.3	37.7	0.0	SQ FT.
EMBANKMENT	0.6	0.0	14.8	0.0	SQ FT.
TOPSOIL EXC & PLAC	59.7	0.0	19.1	0.0	SQ FT.

NOTE:
A DEPTH OF 12 INCHES IS USED IN THE TOPSOIL EXCAVATION AND PLACEMENT CALCULATION.

**STATE OF ILLINOIS
DEPARTMENT OF TRANSPORTATION**

**ILLINOIS ROUTE 59
STAGE 1 THRU 4 CROSS-SECTIONS**

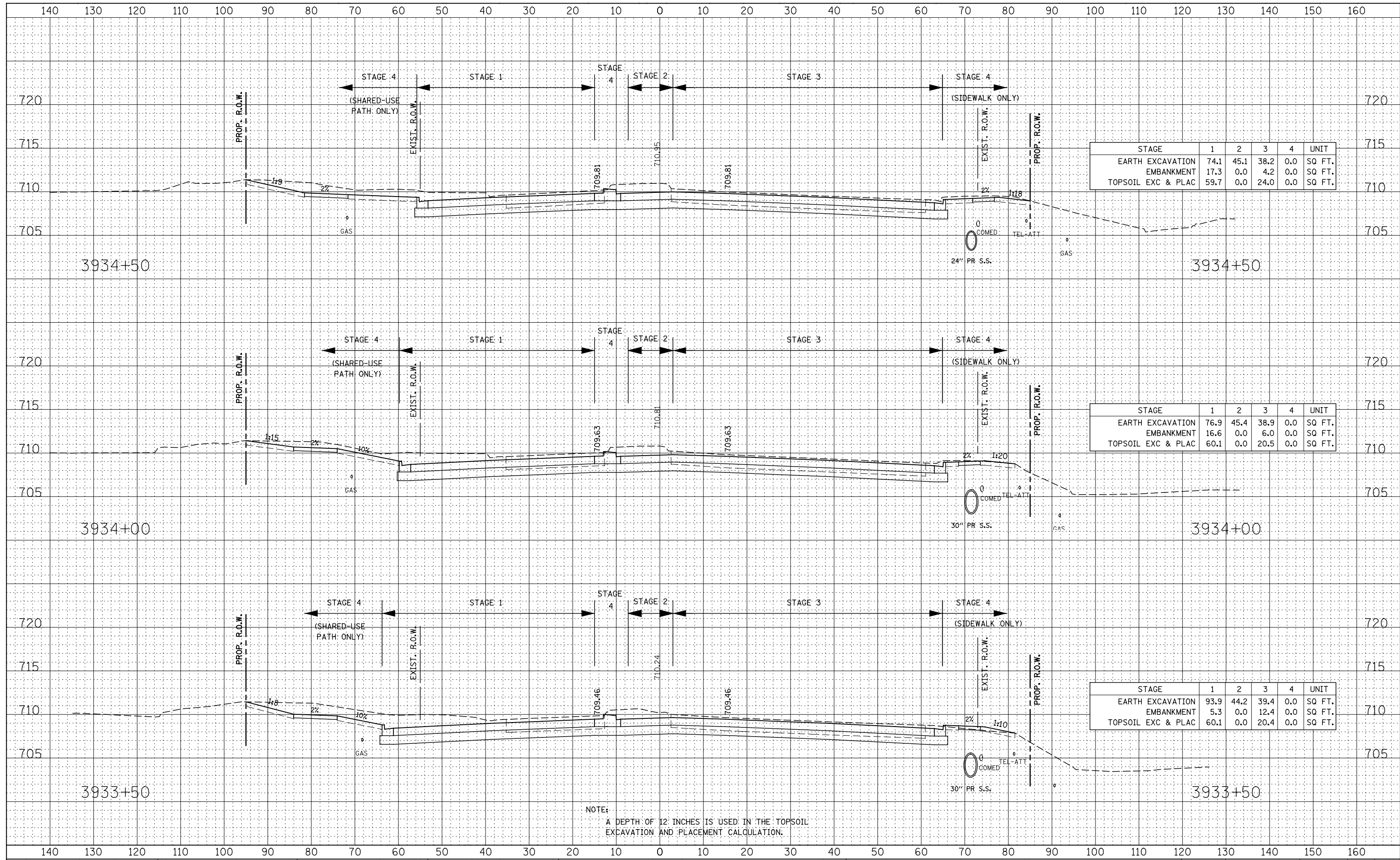
DESIGNED - RTA	REVISED -
DRAWN - KES	REVISED -
CHECKED - PJO	REVISED -
DATE - 12/14/2012	REVISED -

SCALE: SHEET NO. 28 OF 66 SHEETS STA. 3932+00 TO STA. 3933+00

F.A.P. RTE.	SECTION	COUNTY	TOTAL SHEETS	SHEET NO.
338	(112 & 113) WRS-7	DUPAGE	1156	1005
CONTRACT NO. 60R30				
FED. ROAD DIST. NO. ILLINOIS FED. AID PROJECT				

DATE	
BY	
FINAL SURVEY	
SURVEYED	
NOTED	
PLOTTED	
TEMPLATE	
AREAS	
CHECKED	
NO.	

DATE	
BY	
ORIGINAL SURVEY	
SURVEYED	
NOTED	
PLOTTED	
TEMPLATE	
AREAS	
CHECKED	
NO.	



STAGE	1	2	3	4	UNIT
EARTH EXCAVATION	74.1	45.1	38.2	0.0	SQ FT.
EMBANKMENT	17.3	0.0	4.2	0.0	SQ FT.
TOPSOIL EXC & PLAC	59.7	0.0	24.0	0.0	SQ FT.

STAGE	1	2	3	4	UNIT
EARTH EXCAVATION	76.9	45.4	38.9	0.0	SQ FT.
EMBANKMENT	16.6	0.0	6.0	0.0	SQ FT.
TOPSOIL EXC & PLAC	60.1	0.0	20.5	0.0	SQ FT.

STAGE	1	2	3	4	UNIT
EARTH EXCAVATION	93.9	44.2	39.4	0.0	SQ FT.
EMBANKMENT	5.3	0.0	12.4	0.0	SQ FT.
TOPSOIL EXC & PLAC	60.1	0.0	20.4	0.0	SQ FT.

NOTE:
A DEPTH OF 12 INCHES IS USED IN THE TOPSOIL EXCAVATION AND PLACEMENT CALCULATION.

**STATE OF ILLINOIS
DEPARTMENT OF TRANSPORTATION**

**ILLINOIS ROUTE 59
STAGE 1 THRU 4 CROSS-SECTIONS**

DESIGNED - RTA
DRAWN - KES
CHECKED - PJO
DATE - 12/14/2012

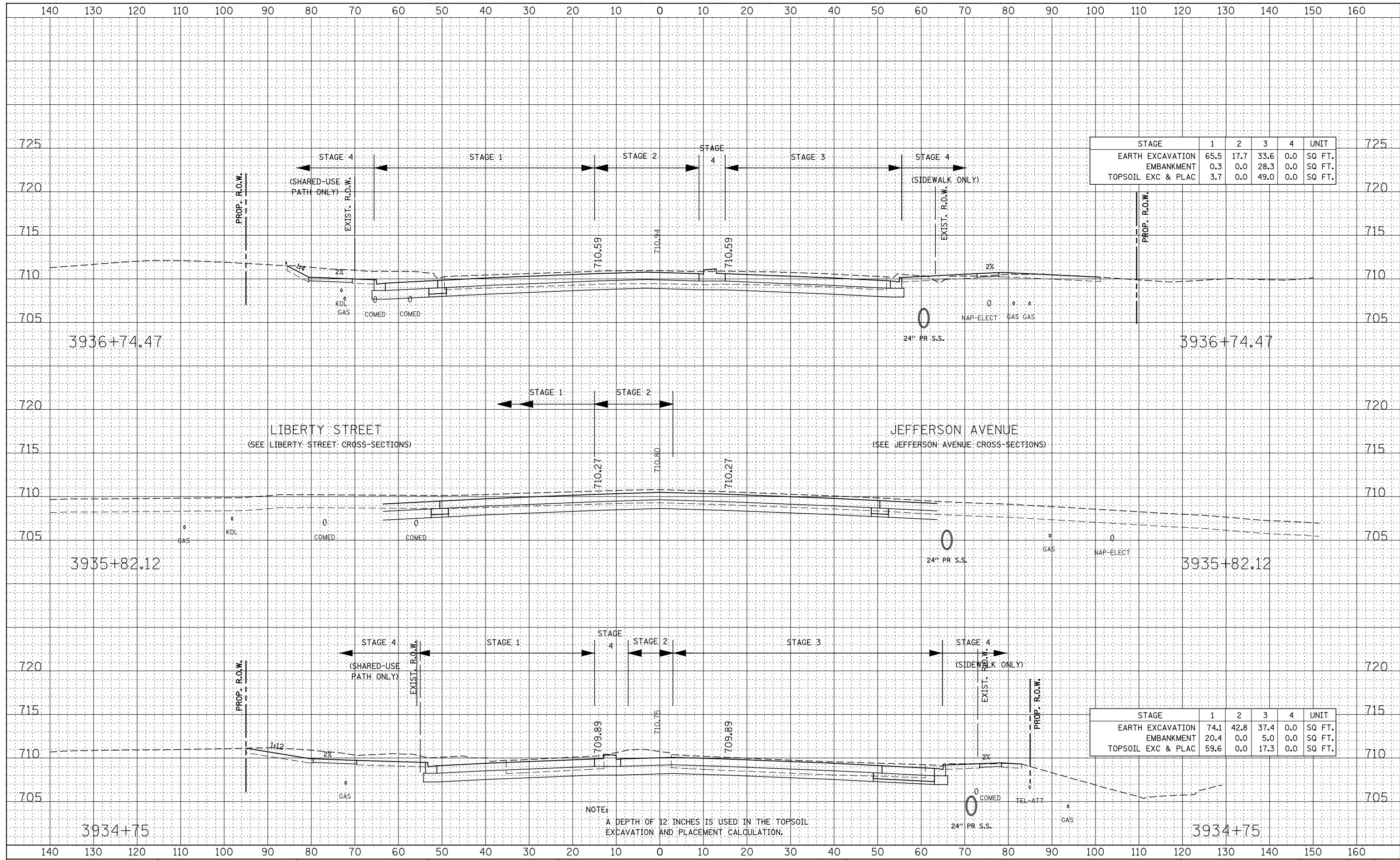
REVISED -
REVISED -
REVISED -
REVISED -

SCALE: SHEET NO. 29 OF 66 SHEETS STA. 3933+50 TO STA. 3934+50

F.A.P. RTE.	SECTION	COUNTY	TOTAL SHEETS	SHEET NO.
338	(112 & 113) WRS-7	DUPAGE	1156	1006
CONTRACT NO. 60R30				
FED. ROAD DIST. NO. ILLINOIS FED. AID PROJECT				

DATE	
BY	
FINAL SURVEY	SURVEYED
NOTE BOOK	PLOTTED
NO.	AREAS CHECKED

DATE	
BY	
ORIGINAL SURVEY	SURVEYED
NOTE BOOK	PLOTTED
NO.	AREAS CHECKED



STAGE	1	2	3	4	UNIT
EARTH EXCAVATION	65.5	17.7	33.6	0.0	SQ FT.
EMBANKMENT	0.3	0.0	28.3	0.0	SQ FT.
TOPSOIL EXC & PLAC	3.7	0.0	49.0	0.0	SQ FT.

STAGE	1	2	3	4	UNIT
EARTH EXCAVATION	74.1	42.8	37.4	0.0	SQ FT.
EMBANKMENT	20.4	0.0	5.0	0.0	SQ FT.
TOPSOIL EXC & PLAC	59.6	0.0	17.3	0.0	SQ FT.

NOTE:
A DEPTH OF 12 INCHES IS USED IN THE TOPSOIL EXCAVATION AND PLACEMENT CALCULATION.

**STATE OF ILLINOIS
DEPARTMENT OF TRANSPORTATION**

**ILLINOIS ROUTE 59
STAGE 1 THRU 4 CROSS-SECTIONS**

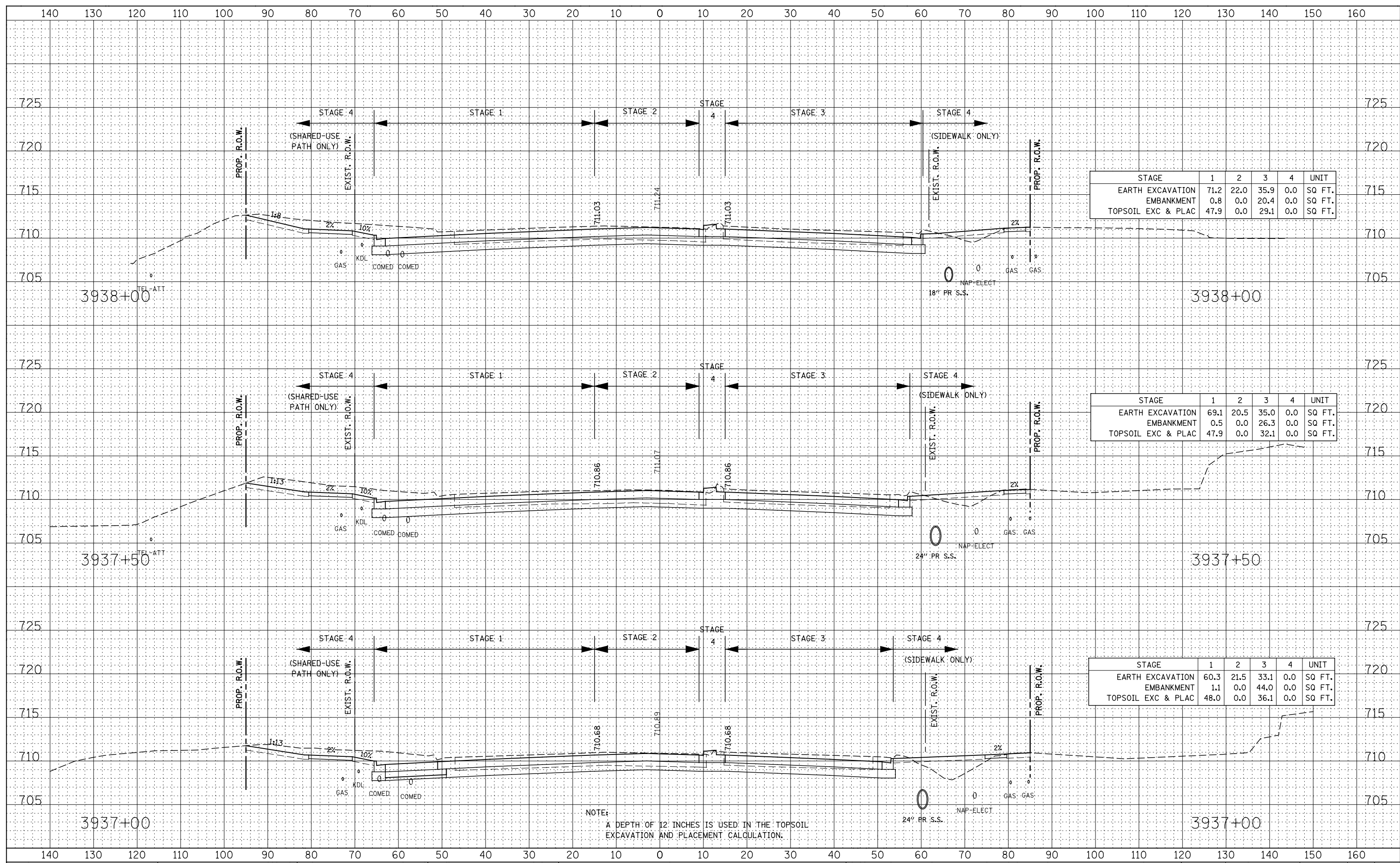
DESIGNED - RTA	REVISED -
DRAWN - KES	REVISED -
CHECKED - PJO	REVISED -
DATE - 12/14/2012	REVISED -

SCALE:	SHEET NO. 30 OF 66 SHEETS	STA. 3934+75 TO STA. 3936+74.47
--------	---------------------------	---------------------------------

F.A.P. RTE.	SECTION	COUNTY	TOTAL SHEETS	SHEET NO.
338	(112 & 113) WRS-7	DUPAGE	1156	1007
CONTRACT NO. 60R30				
FED. ROAD DIST. NO. ILLINOIS FED. AID PROJECT				

DATE	
BY	
FINAL SURVEY	
SURVEYED	
PLOTTED	
TEMPLATE	
NOTE BOOK	
AREAS CHECKED	
NO.	

DATE	
BY	
ORIGINAL SURVEY	
SURVEYED	
PLOTTED	
TEMPLATE	
NOTE BOOK	
AREAS CHECKED	
NO.	



STAGE	1	2	3	4	UNIT
EARTH EXCAVATION	71.2	22.0	35.9	0.0	SQ FT.
EMBANKMENT	0.8	0.0	20.4	0.0	SQ FT.
TOPSOIL EXC & PLAC	47.9	0.0	29.1	0.0	SQ FT.

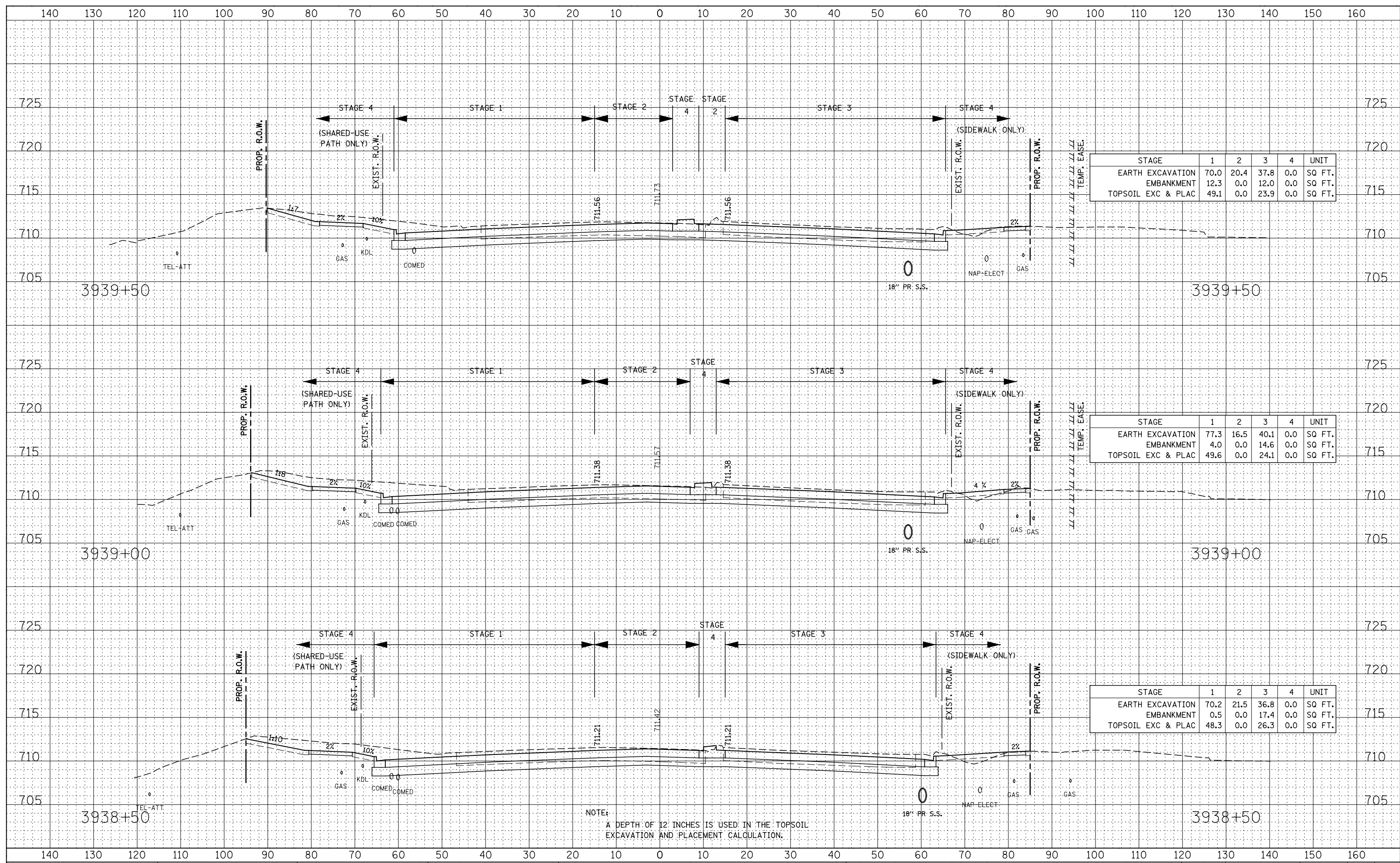
STAGE	1	2	3	4	UNIT
EARTH EXCAVATION	69.1	20.5	35.0	0.0	SQ FT.
EMBANKMENT	0.5	0.0	26.3	0.0	SQ FT.
TOPSOIL EXC & PLAC	47.9	0.0	32.1	0.0	SQ FT.

STAGE	1	2	3	4	UNIT
EARTH EXCAVATION	60.3	21.5	33.1	0.0	SQ FT.
EMBANKMENT	1.1	0.0	44.0	0.0	SQ FT.
TOPSOIL EXC & PLAC	48.0	0.0	36.1	0.0	SQ FT.

NOTE:
A DEPTH OF 12 INCHES IS USED IN THE TOPSOIL EXCAVATION AND PLACEMENT CALCULATION.

DATE	
BY	
FINAL SURVEY	
SURVEYED	
PLOTTED	
TEMPLATE	
NOTE BOOK	
AREAS CHECKED	
NO.	

DATE	
BY	
ORIGINAL SURVEY	
SURVEYED	
PLOTTED	
TEMPLATE	
NOTE BOOK	
AREAS CHECKED	
NO.	



STAGE	1	2	3	4	UNIT
EARTH EXCAVATION	70.0	20.4	37.8	0.0	SQ FT.
EMBANKMENT	12.3	0.0	12.0	0.0	SQ FT.
TOPSOIL EXC & PLAC	49.1	0.0	23.9	0.0	SQ FT.

STAGE	1	2	3	4	UNIT
EARTH EXCAVATION	77.3	16.5	40.1	0.0	SQ FT.
EMBANKMENT	4.0	0.0	14.6	0.0	SQ FT.
TOPSOIL EXC & PLAC	49.6	0.0	24.1	0.0	SQ FT.

STAGE	1	2	3	4	UNIT
EARTH EXCAVATION	70.2	21.5	36.8	0.0	SQ FT.
EMBANKMENT	0.5	0.0	17.4	0.0	SQ FT.
TOPSOIL EXC & PLAC	48.3	0.0	26.3	0.0	SQ FT.

NOTE: A DEPTH OF 12 INCHES IS USED IN THE TOPSOIL EXCAVATION AND PLACEMENT CALCULATION.

**STATE OF ILLINOIS
DEPARTMENT OF TRANSPORTATION**

**ILLINOIS ROUTE 59
STAGE 1 THRU 4 CROSS-SECTIONS**

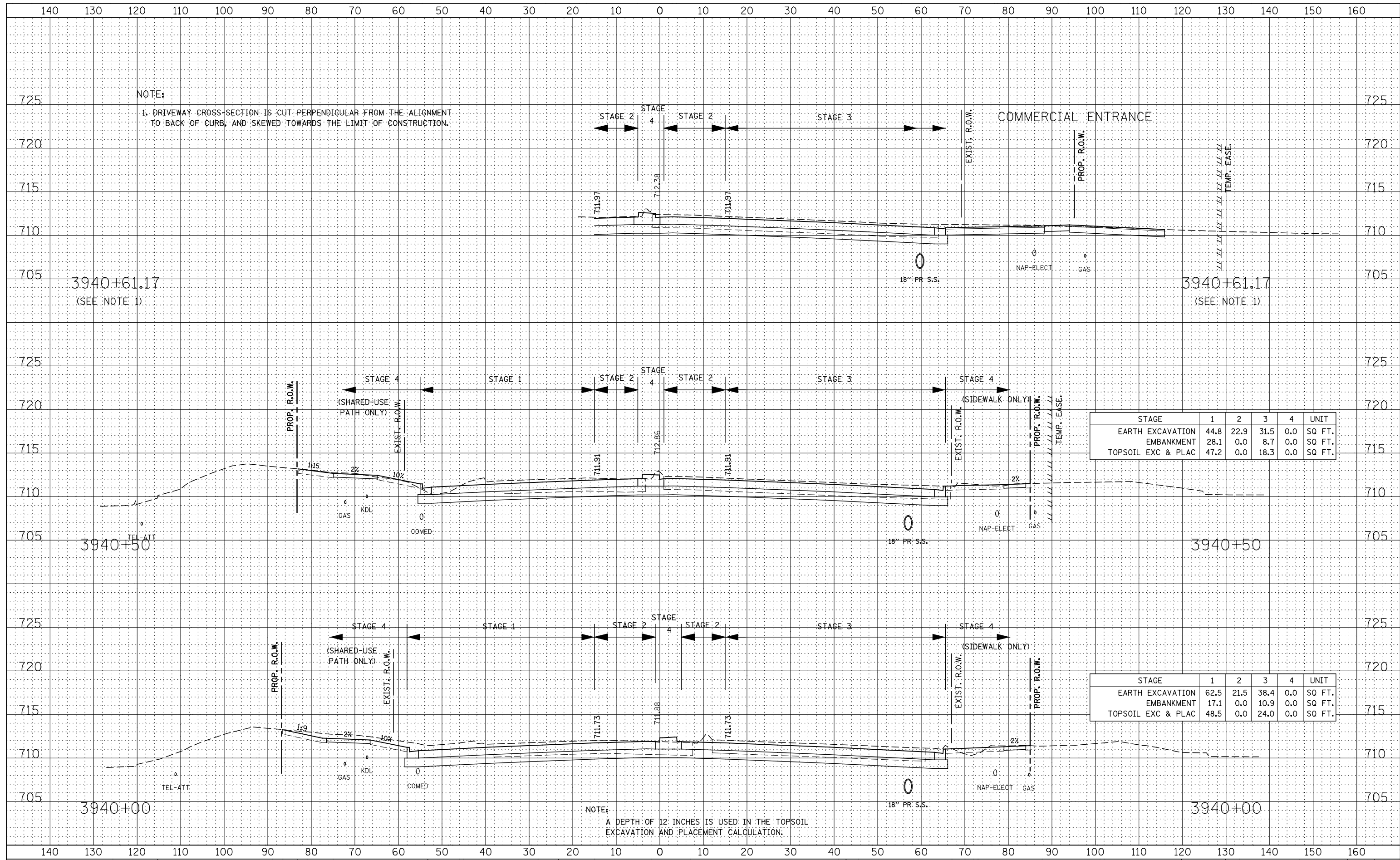
DESIGNED - RTA	REVISED -
DRAWN - KES	REVISED -
CHECKED - PJO	REVISED -
DATE - 12/14/2012	REVISED -

SCALE: SHEET NO. 32 OF 66 SHEETS STA. 3938+50 TO STA. 3939+50

F.A.P. RTE.	SECTION	COUNTY	TOTAL SHEETS	SHEET NO.
338	(112 & 113) WRS-7	DUPAGE	1156	1009
CONTRACT NO. 60R30				
FED. ROAD DIST. NO.	ILLINOIS FED. AID PROJECT			

DATE	
BY	
FINAL SURVEY	
SURVEYED	
PLOTTED	
TEMPLATE	
NOTE BOOK	
AREAS CHECKED	
NO.	

DATE	
BY	
ORIGINAL SURVEY	
SURVEYED	
PLOTTED	
TEMPLATE	
NOTE BOOK	
AREAS CHECKED	
NO.	



NOTE:
1. DRIVEWAY CROSS-SECTION IS CUT PERPENDICULAR FROM THE ALIGNMENT TO BACK OF CURB, AND SKEWED TOWARDS THE LIMIT OF CONSTRUCTION.

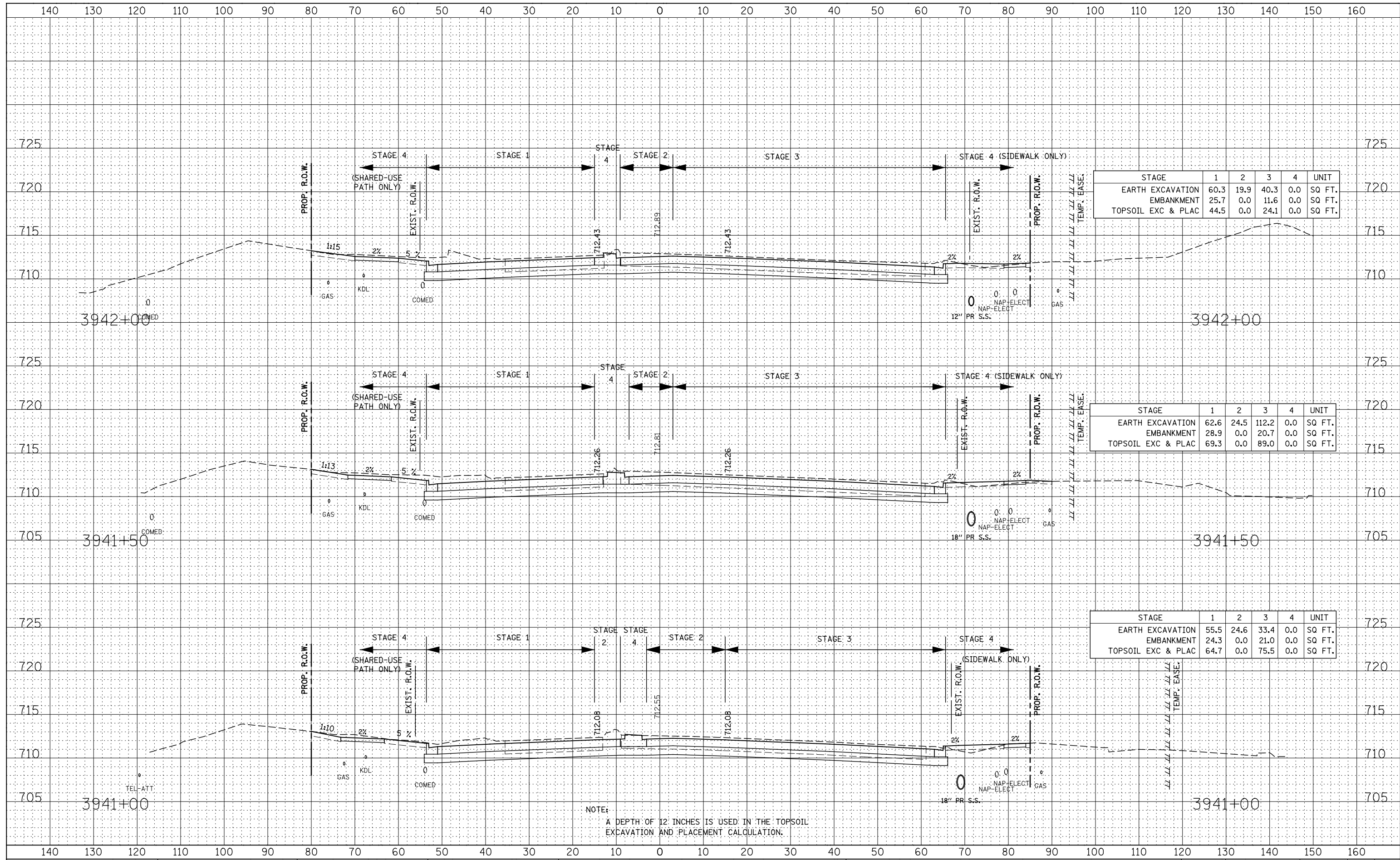
STAGE	1	2	3	4	UNIT
EARTH EXCAVATION	44.8	22.9	31.5	0.0	SQ FT.
EMBANKMENT	28.1	0.0	8.7	0.0	SQ FT.
TOPSOIL EXC & PLAC	47.2	0.0	18.3	0.0	SQ FT.

STAGE	1	2	3	4	UNIT
EARTH EXCAVATION	62.5	21.5	38.4	0.0	SQ FT.
EMBANKMENT	17.1	0.0	10.9	0.0	SQ FT.
TOPSOIL EXC & PLAC	48.5	0.0	24.0	0.0	SQ FT.

NOTE:
A DEPTH OF 12 INCHES IS USED IN THE TOPSOIL EXCAVATION AND PLACEMENT CALCULATION.

DATE	
BY	
FINAL SURVEY PLOTTED	
NOTE BOOK	
AREAS CHECKED	

DATE	
BY	
ORIGINAL SURVEY PLOTTED	
NOTE BOOK	
AREAS CHECKED	



STAGE	1	2	3	4	UNIT
EARTH EXCAVATION	60.3	19.9	40.3	0.0	SQ FT.
EMBANKMENT	25.7	0.0	11.6	0.0	SQ FT.
TOPSOIL EXC & PLAC	44.5	0.0	24.1	0.0	SQ FT.

STAGE	1	2	3	4	UNIT
EARTH EXCAVATION	62.6	24.5	112.2	0.0	SQ FT.
EMBANKMENT	28.9	0.0	20.7	0.0	SQ FT.
TOPSOIL EXC & PLAC	69.3	0.0	89.0	0.0	SQ FT.

STAGE	1	2	3	4	UNIT
EARTH EXCAVATION	55.5	24.6	33.4	0.0	SQ FT.
EMBANKMENT	24.3	0.0	21.0	0.0	SQ FT.
TOPSOIL EXC & PLAC	64.7	0.0	75.5	0.0	SQ FT.

**STATE OF ILLINOIS
DEPARTMENT OF TRANSPORTATION**

**ILLINOIS ROUTE 59
STAGE 1 THRU 4 CROSS-SECTIONS**

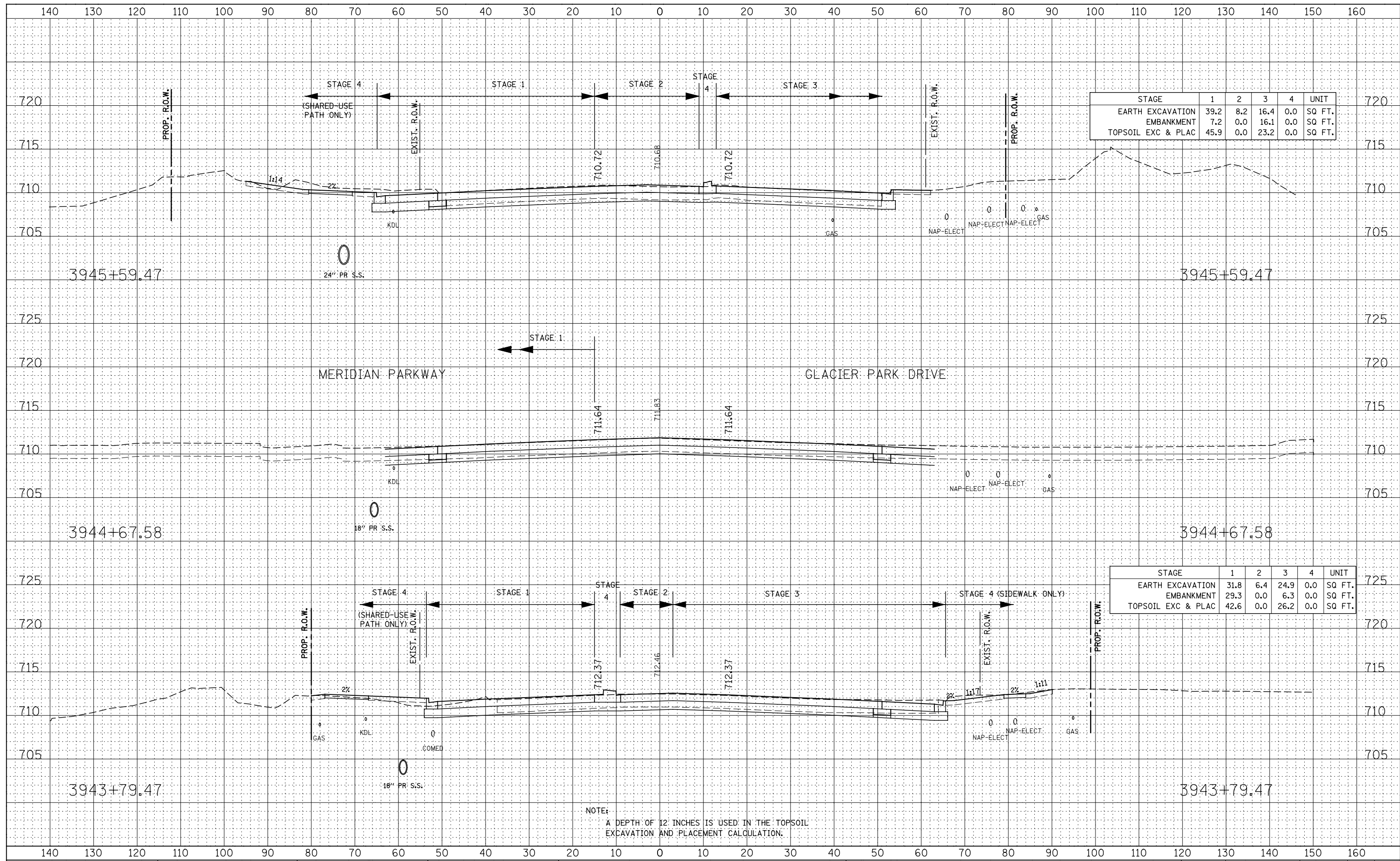
SCALE: SHEET NO. 34 OF 66 SHEETS STA. 3941+00 TO STA. 3942+00

F.A.P. RTE.	SECTION	COUNTY	TOTAL SHEETS	SHEET NO.
338	(112 & 113) WRS-7	DUPAGE	1156	1011
CONTRACT NO. 60R30				
FED. ROAD DIST. NO. ILLINOIS FED. AID PROJECT				

DESIGNED - RTA	REVISED -
DRAWN - KES	REVISED -
CHECKED - PJO	REVISED -
DATE - 12/14/2012	REVISED -

DATE	
BY	
FINAL SURVEY	SURVEYED
NOTE BOOK	PLOTTED
NO.	TEMPLATE
	AREAS CHECKED

DATE	
BY	
ORIGINAL SURVEY	SURVEYED
NOTE BOOK	PLOTTED
NO.	TEMPLATE
	AREAS CHECKED



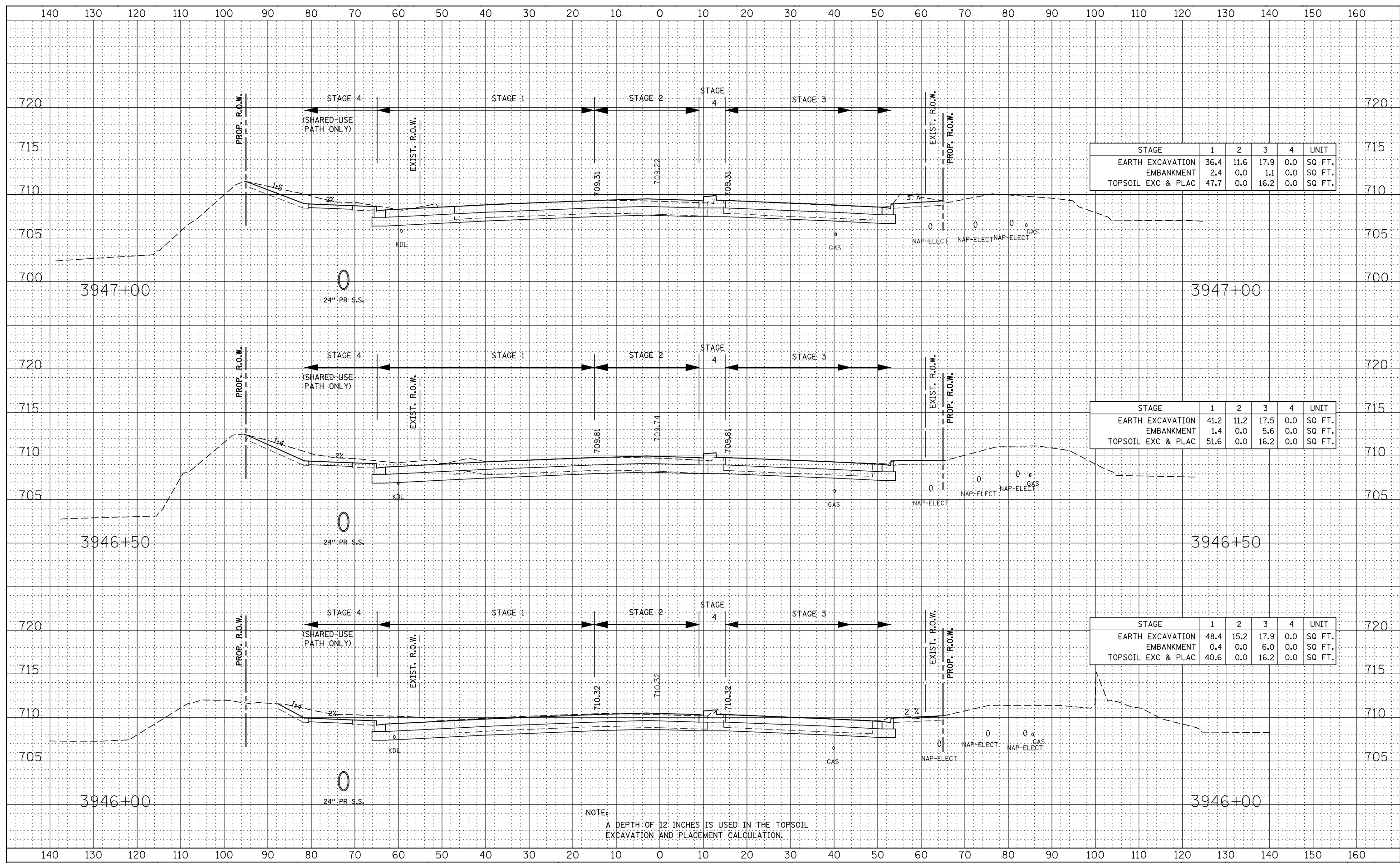
STAGE	1	2	3	4	UNIT
EARTH EXCAVATION	39.2	8.2	16.4	0.0	SQ FT.
EMBANKMENT	7.2	0.0	16.1	0.0	SQ FT.
TOPSOIL EXC & PLAC	45.9	0.0	23.2	0.0	SQ FT.

STAGE	1	2	3	4	UNIT
EARTH EXCAVATION	31.8	6.4	24.9	0.0	SQ FT.
EMBANKMENT	29.3	0.0	6.3	0.0	SQ FT.
TOPSOIL EXC & PLAC	42.6	0.0	26.2	0.0	SQ FT.

NOTE:
A DEPTH OF 12 INCHES IS USED IN THE TOPSOIL EXCAVATION AND PLACEMENT CALCULATION.

DATE	
BY	
FINAL SURVEY	
SURVEYED	
PLOTTED	
TEMPLATE	
NOTE BOOK	
AREAS CHECKED	
NO.	

DATE	
BY	
ORIGINAL SURVEY	
SURVEYED	
PLOTTED	
TEMPLATE	
NOTE BOOK	
AREAS CHECKED	
NO.	



STAGE	1	2	3	4	UNIT
EARTH EXCAVATION	36.4	11.6	17.9	0.0	SQ FT.
EMBANKMENT	2.4	0.0	1.1	0.0	SQ FT.
TOPSOIL EXC & PLAC	47.7	0.0	16.2	0.0	SQ FT.

STAGE	1	2	3	4	UNIT
EARTH EXCAVATION	41.2	11.2	17.5	0.0	SQ FT.
EMBANKMENT	1.4	0.0	5.6	0.0	SQ FT.
TOPSOIL EXC & PLAC	51.6	0.0	16.2	0.0	SQ FT.

STAGE	1	2	3	4	UNIT
EARTH EXCAVATION	48.4	15.2	17.9	0.0	SQ FT.
EMBANKMENT	0.4	0.0	6.0	0.0	SQ FT.
TOPSOIL EXC & PLAC	40.6	0.0	16.2	0.0	SQ FT.

NOTE:
A DEPTH OF 12 INCHES IS USED IN THE TOPSOIL EXCAVATION AND PLACEMENT CALCULATION.

**STATE OF ILLINOIS
DEPARTMENT OF TRANSPORTATION**

**ILLINOIS ROUTE 59
STAGE 1 THRU 4 CROSS-SECTIONS**

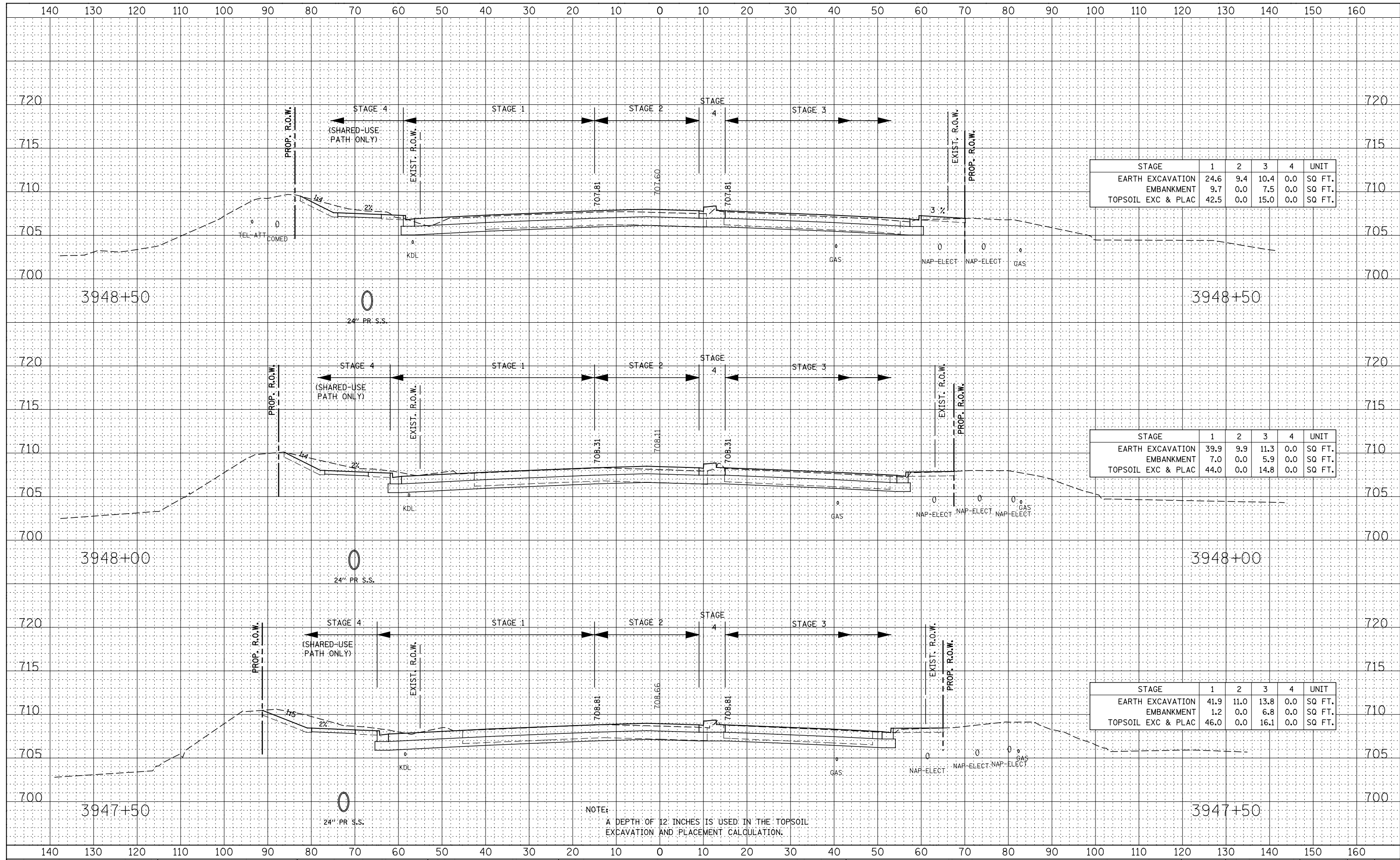
DESIGNED - RTA	REVISED -
DRAWN - KES	REVISED -
CHECKED - PJO	REVISED -
DATE - 12/14/2012	REVISED -

SCALE: SHEET NO. 37 OF 66 SHEETS STA. 3946+00 TO STA. 3947+00

F.A.P. RTE.	SECTION	COUNTY	TOTAL SHEETS	SHEET NO.
338	(112 & 113) WRS-7	DUPAGE	1156	1014
CONTRACT NO. 60R30				
FED. ROAD DIST. NO.	ILLINOIS	FED. AID PROJECT		

DATE	
BY	
FINAL SURVEY	SURVEYED
NOTE BOOK	PLOTTED
NO.	TEMPLATE
	AREAS CHECKED

DATE	
BY	
ORIGINAL SURVEY	SURVEYED
NOTE BOOK	PLOTTED
NO.	TEMPLATE
	AREAS CHECKED



STAGE	1	2	3	4	UNIT
EARTH EXCAVATION	24.6	9.4	10.4	0.0	SQ FT.
EMBANKMENT	9.7	0.0	7.5	0.0	SQ FT.
TOPSOIL EXC & PLAC	42.5	0.0	15.0	0.0	SQ FT.

STAGE	1	2	3	4	UNIT
EARTH EXCAVATION	39.9	9.9	11.3	0.0	SQ FT.
EMBANKMENT	7.0	0.0	5.9	0.0	SQ FT.
TOPSOIL EXC & PLAC	44.0	0.0	14.8	0.0	SQ FT.

STAGE	1	2	3	4	UNIT
EARTH EXCAVATION	41.9	11.0	13.8	0.0	SQ FT.
EMBANKMENT	1.2	0.0	6.8	0.0	SQ FT.
TOPSOIL EXC & PLAC	46.0	0.0	16.1	0.0	SQ FT.

**STATE OF ILLINOIS
DEPARTMENT OF TRANSPORTATION**

**ILLINOIS ROUTE 59
STAGE 1 THRU 4 CROSS-SECTIONS**

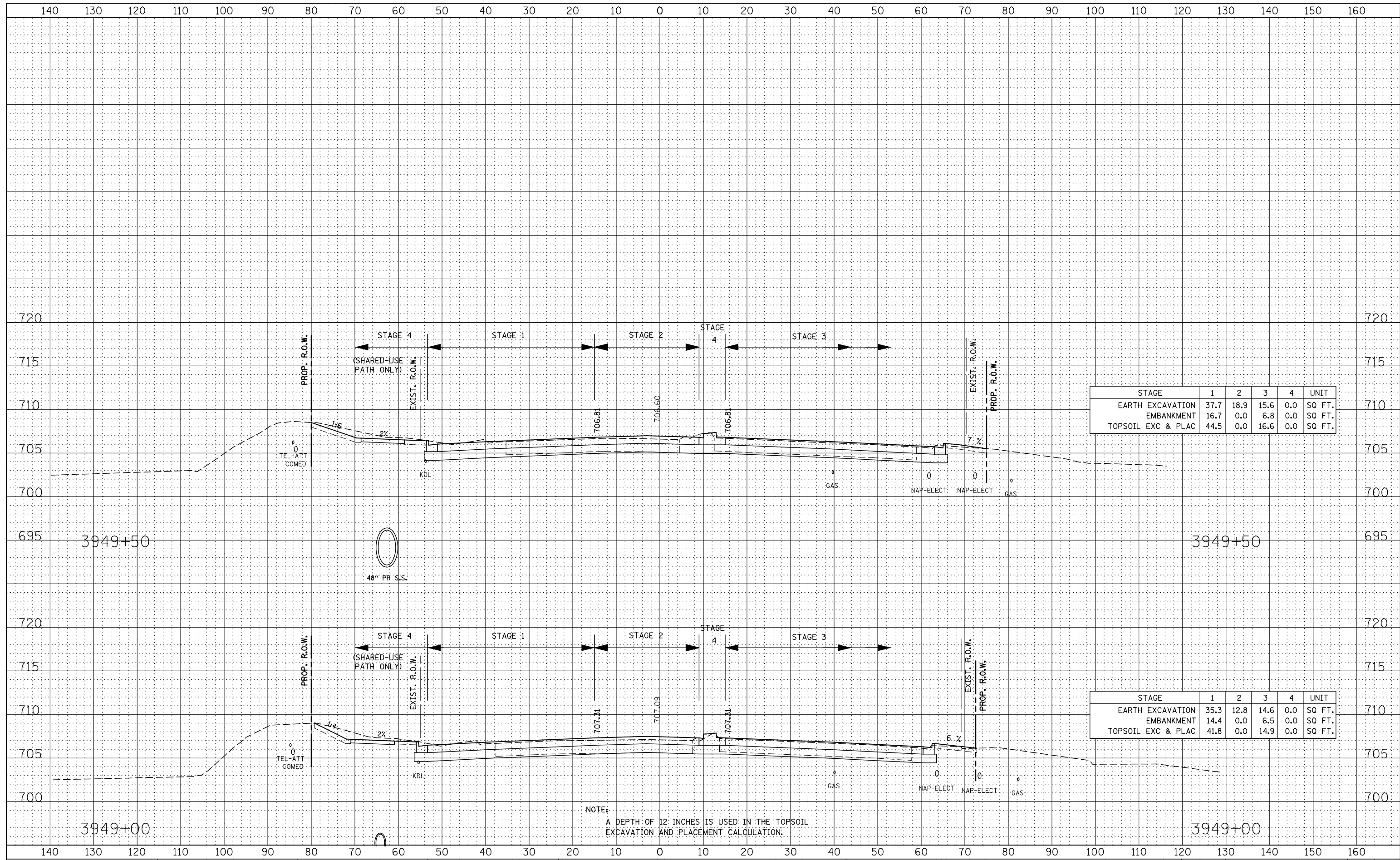
SCALE: SHEET NO. 38 OF 66 SHEETS STA. 3947+50 TO STA. 3948+50

F.A.P. RTE.	SECTION	COUNTY	TOTAL SHEETS	SHEET NO.
338	(112 & 113) WRS-7	DUPAGE	1156	1015
CONTRACT NO. 60R30				
FED. ROAD DIST. NO.	ILLINOIS	FED. AID PROJECT		

DESIGNED - RTA	REVISED -
DRAWN - KES	REVISED -
CHECKED - PJO	REVISED -
DATE - 12/14/2012	REVISED -

DATE	
BY	
FINAL SURVEY	SURVEYED
NOTE BOOK	PLOTTED
NO.	TEMPLATE
	AREAS CHECKED

DATE	
BY	
ORIGINAL SURVEY	SURVEYED
NOTE BOOK	PLOTTED
NO.	TEMPLATE
	AREAS CHECKED



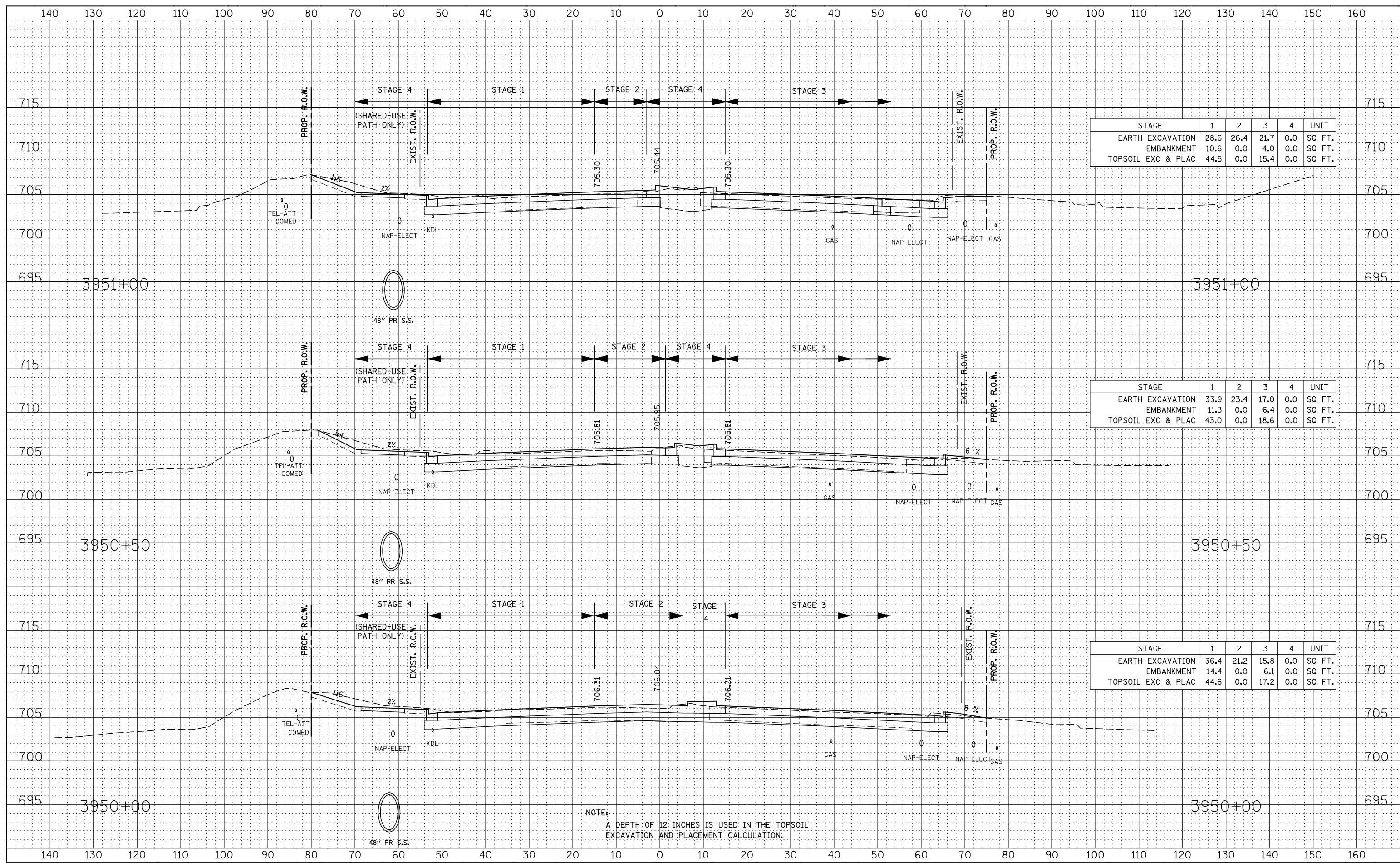
STAGE	1	2	3	4	UNIT
EARTH EXCAVATION	37.7	18.9	15.6	0.0	SQ FT.
EMBANKMENT	16.7	0.0	6.8	0.0	SQ FT.
TOPSOIL EXC & PLAC	44.5	0.0	16.6	0.0	SQ FT.

STAGE	1	2	3	4	UNIT
EARTH EXCAVATION	35.3	12.8	14.6	0.0	SQ FT.
EMBANKMENT	14.4	0.0	6.5	0.0	SQ FT.
TOPSOIL EXC & PLAC	41.8	0.0	14.9	0.0	SQ FT.

NOTE:
A DEPTH OF 12 INCHES IS USED IN THE TOPSOIL EXCAVATION AND PLACEMENT CALCULATION.

DATE	
BY	
FINAL SURVEY	
SURVEYED	
PLOTTED	
TEMPLATE	
NOTE BOOK	
AREAS CHECKED	
NO.	

DATE	
BY	
ORIGINAL SURVEY	
SURVEYED	
PLOTTED	
TEMPLATE	
NOTE BOOK	
AREAS CHECKED	
NO.	



STAGE	1	2	3	4	UNIT
EARTH EXCAVATION	28.6	26.4	21.7	0.0	SQ FT.
EMBANKMENT	10.6	0.0	4.0	0.0	SQ FT.
TOPSOIL EXC & PLAC	44.5	0.0	15.4	0.0	SQ FT.

STAGE	1	2	3	4	UNIT
EARTH EXCAVATION	33.9	23.4	17.0	0.0	SQ FT.
EMBANKMENT	11.3	0.0	6.4	0.0	SQ FT.
TOPSOIL EXC & PLAC	43.0	0.0	18.6	0.0	SQ FT.

STAGE	1	2	3	4	UNIT
EARTH EXCAVATION	36.4	21.2	15.8	0.0	SQ FT.
EMBANKMENT	14.4	0.0	6.1	0.0	SQ FT.
TOPSOIL EXC & PLAC	44.6	0.0	17.2	0.0	SQ FT.

NOTE:
A DEPTH OF 12 INCHES IS USED IN THE TOPSOIL EXCAVATION AND PLACEMENT CALCULATION.

**STATE OF ILLINOIS
DEPARTMENT OF TRANSPORTATION**

**ILLINOIS ROUTE 59
STAGE 1 THRU 4 CROSS-SECTIONS**

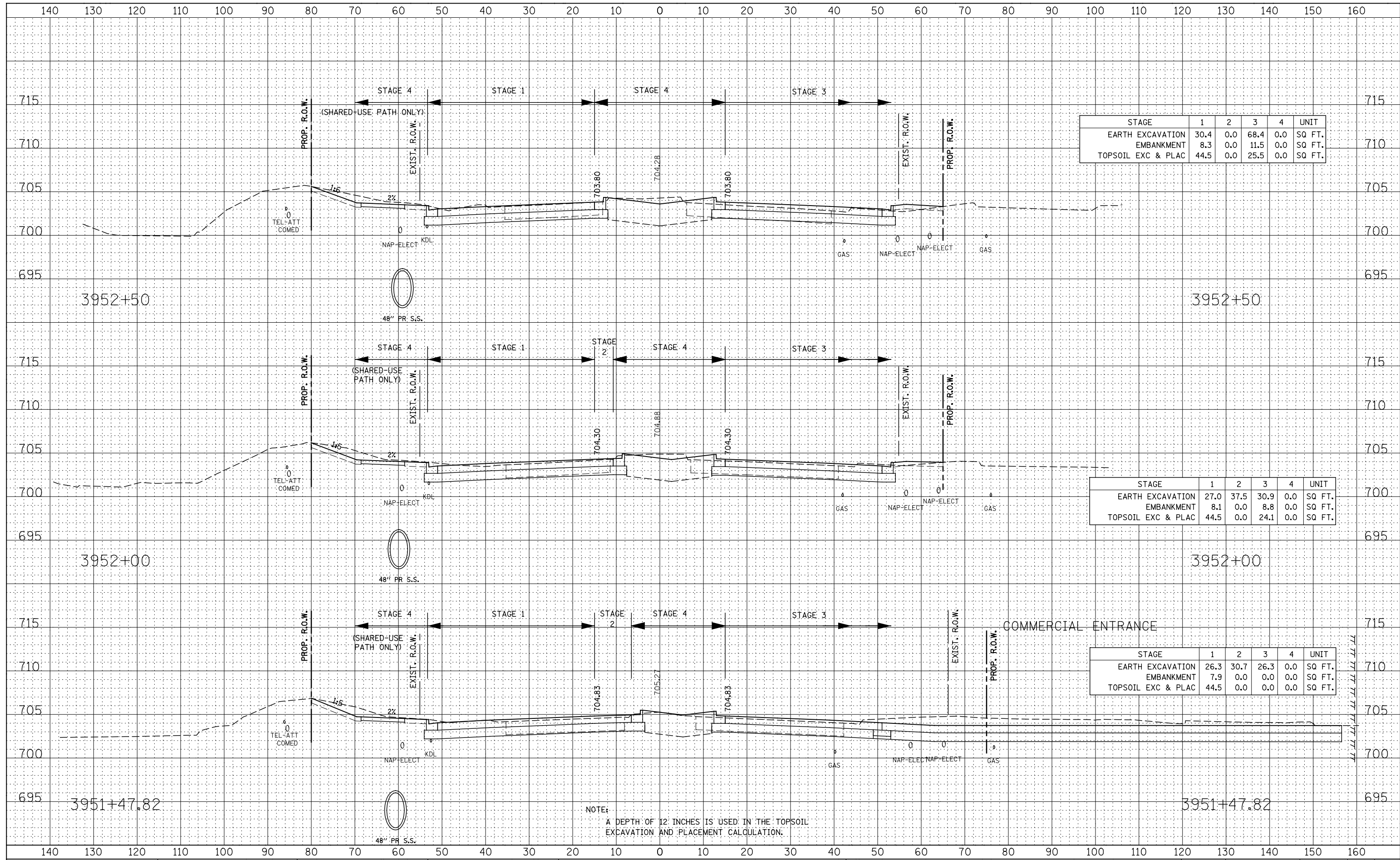
DESIGNED	- RTA	REVISED	-
DRAWN	- KES	REVISED	-
CHECKED	- PJO	REVISED	-
DATE	- 12/14/2012	REVISED	-

SCALE: SHEET NO. 40 OF 66 SHEETS STA. 3950+00 TO STA. 3951+00

F.A.P. RTE.	SECTION	COUNTY	TOTAL SHEETS	SHEET NO.
338	(112 & 113) WRS-7	DUPAGE	1156	1017
CONTRACT NO. 60R30				
FED. ROAD DIST. NO.	ILLINOIS	FED. AID PROJECT		

DATE	
BY	
FINAL SURVEY	
SURVEYED	
PLOTTED	
TEMPLATE	
NOTE BOOK	
AREAS CHECKED	
NO.	

DATE	
BY	
ORIGINAL SURVEY	
SURVEYED	
PLOTTED	
TEMPLATE	
NOTE BOOK	
AREAS CHECKED	
NO.	



STAGE	1	2	3	4	UNIT
EARTH EXCAVATION	30.4	0.0	68.4	0.0	SQ FT.
EMBANKMENT	8.3	0.0	11.5	0.0	SQ FT.
TOPSOIL EXC & PLAC	44.5	0.0	25.5	0.0	SQ FT.

STAGE	1	2	3	4	UNIT
EARTH EXCAVATION	27.0	37.5	30.9	0.0	SQ FT.
EMBANKMENT	8.1	0.0	8.8	0.0	SQ FT.
TOPSOIL EXC & PLAC	44.5	0.0	24.1	0.0	SQ FT.

STAGE	1	2	3	4	UNIT
EARTH EXCAVATION	26.3	30.7	26.3	0.0	SQ FT.
EMBANKMENT	7.9	0.0	0.0	0.0	SQ FT.
TOPSOIL EXC & PLAC	44.5	0.0	0.0	0.0	SQ FT.

NOTE:
A DEPTH OF 12 INCHES IS USED IN THE TOPSOIL EXCAVATION AND PLACEMENT CALCULATION.

**STATE OF ILLINOIS
DEPARTMENT OF TRANSPORTATION**

**ILLINOIS ROUTE 59
STAGE 1 THRU 4 CROSS-SECTIONS**

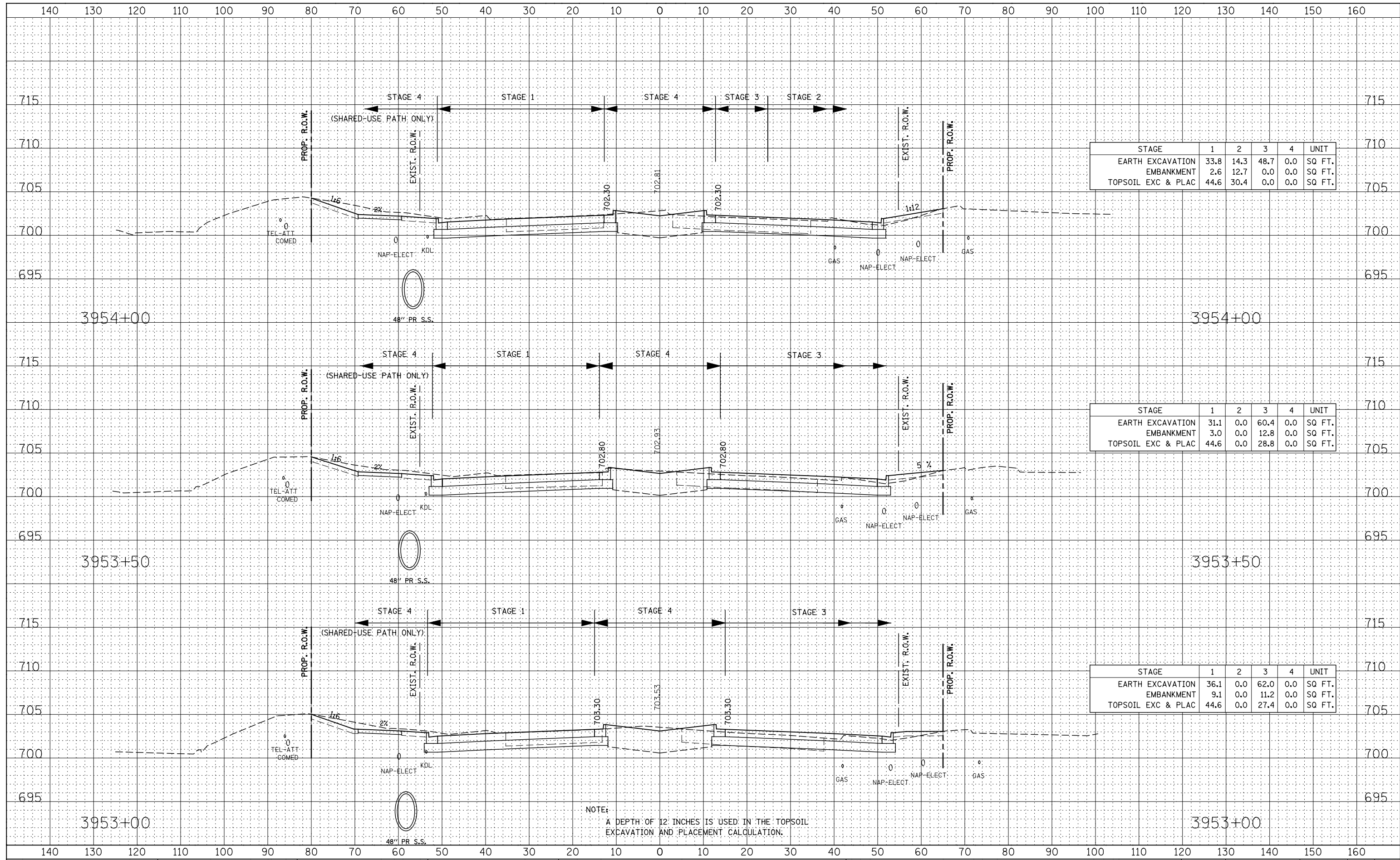
DESIGNED - RTA	REVISED -
DRAWN - KES	REVISED -
CHECKED - PJO	REVISED -
DATE - 12/14/2012	REVISED -

SCALE: SHEET NO. 41 OF 66 SHEETS STA. 3951+47.82 TO STA. 3952+50

F.A.P. RTE.	SECTION	COUNTY	TOTAL SHEETS	SHEET NO.
338	(112 & 113) WRS-7	DUPAGE	1156	1018
CONTRACT NO. 60R30				
FED. ROAD DIST. NO.	ILLINOIS	FED. AID PROJECT		

DATE	
BY	
FINAL SURVEY	SURVEYED
NOTE BOOK	PLOTTED
NO.	AREAS CHECKED

DATE	
BY	
ORIGINAL SURVEY	SURVEYED
NOTE BOOK	PLOTTED
NO.	AREAS CHECKED



STAGE	1	2	3	4	UNIT
EARTH EXCAVATION	33.8	14.3	48.7	0.0	SQ FT.
EMBANKMENT	2.6	12.7	0.0	0.0	SQ FT.
TOPSOIL EXC & PLAC	44.6	30.4	0.0	0.0	SQ FT.

STAGE	1	2	3	4	UNIT
EARTH EXCAVATION	31.1	0.0	60.4	0.0	SQ FT.
EMBANKMENT	3.0	0.0	12.8	0.0	SQ FT.
TOPSOIL EXC & PLAC	44.6	0.0	28.8	0.0	SQ FT.

STAGE	1	2	3	4	UNIT
EARTH EXCAVATION	36.1	0.0	62.0	0.0	SQ FT.
EMBANKMENT	9.1	0.0	11.2	0.0	SQ FT.
TOPSOIL EXC & PLAC	44.6	0.0	27.4	0.0	SQ FT.

NOTE:
A DEPTH OF 12 INCHES IS USED IN THE TOPSOIL EXCAVATION AND PLACEMENT CALCULATION.

**STATE OF ILLINOIS
DEPARTMENT OF TRANSPORTATION**

**ILLINOIS ROUTE 59
STAGE 1 THRU 4 CROSS-SECTIONS**

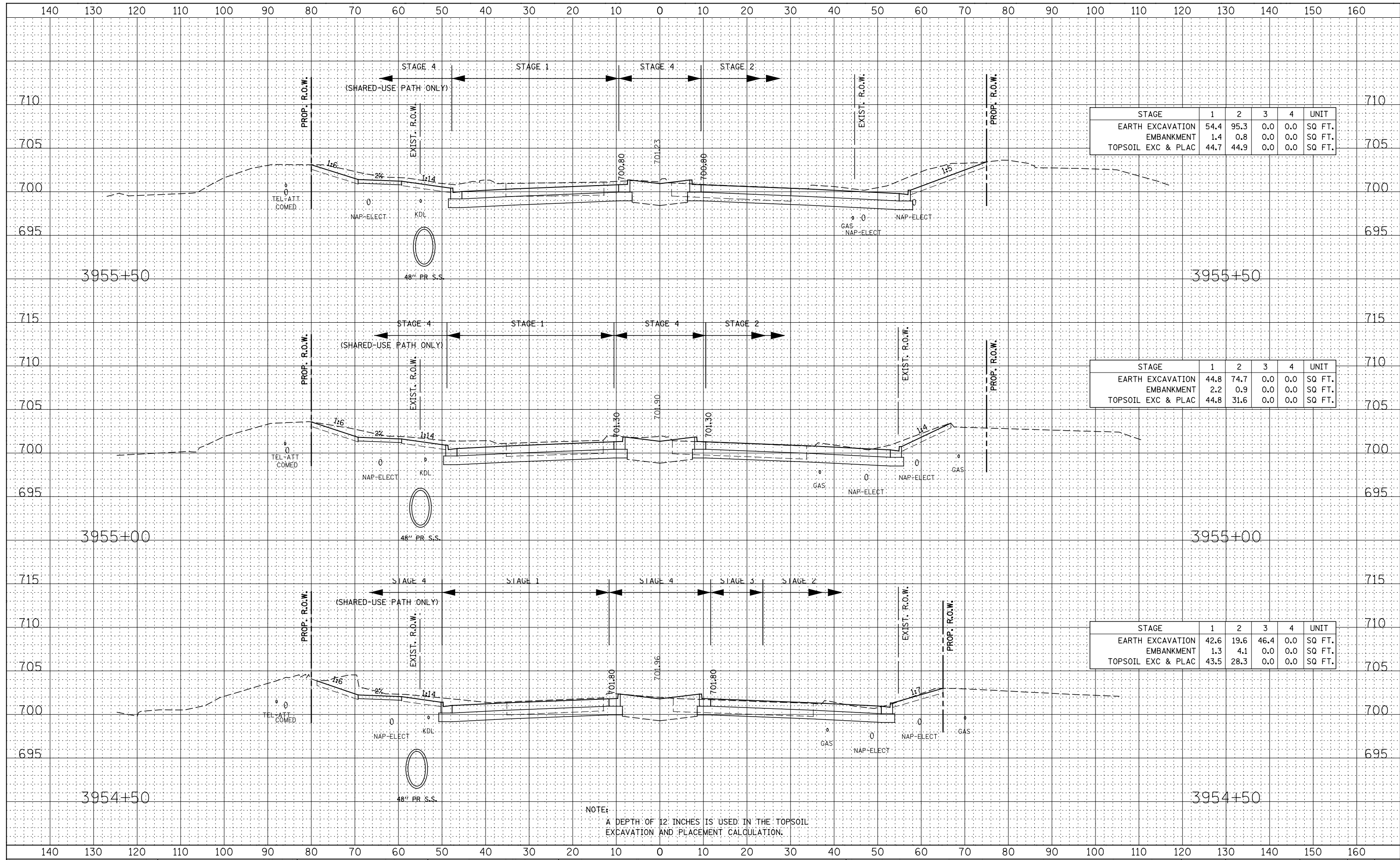
DESIGNED - RTA	REVISED -
DRAWN - KES	REVISED -
CHECKED - PJO	REVISED -
DATE - 12/14/2012	REVISED -

SCALE: SHEET NO. 42 OF 66 SHEETS STA. 3953+00 TO STA. 3954+00

F.A.P. RTE.	SECTION	COUNTY	TOTAL SHEETS	SHEET NO.
338	(112 & 113) WRS-7	DUPAGE	1156	1019
CONTRACT NO. 60R30				
FED. ROAD DIST. NO. ILLINOIS FED. AID PROJECT				

DATE	
BY	
FINAL SURVEY	SURVEYED
NOTE BOOK	PLOTTED
NO.	TEMPLATE
	AREAS CHECKED

DATE	
BY	
ORIGINAL SURVEY	SURVEYED
NOTE BOOK	PLOTTED
NO.	TEMPLATE
	AREAS CHECKED



STAGE	1	2	3	4	UNIT
EARTH EXCAVATION	54.4	95.3	0.0	0.0	SQ FT.
EMBANKMENT	1.4	0.8	0.0	0.0	SQ FT.
TOPSOIL EXC & PLAC	44.7	44.9	0.0	0.0	SQ FT.

STAGE	1	2	3	4	UNIT
EARTH EXCAVATION	44.8	74.7	0.0	0.0	SQ FT.
EMBANKMENT	2.2	0.9	0.0	0.0	SQ FT.
TOPSOIL EXC & PLAC	44.8	31.6	0.0	0.0	SQ FT.

STAGE	1	2	3	4	UNIT
EARTH EXCAVATION	42.6	19.6	46.4	0.0	SQ FT.
EMBANKMENT	1.3	4.1	0.0	0.0	SQ FT.
TOPSOIL EXC & PLAC	43.5	28.3	0.0	0.0	SQ FT.

NOTE:
A DEPTH OF 12 INCHES IS USED IN THE TOPSOIL EXCAVATION AND PLACEMENT CALCULATION.

**STATE OF ILLINOIS
DEPARTMENT OF TRANSPORTATION**

**ILLINOIS ROUTE 59
STAGE 1 THRU 4 CROSS-SECTIONS**

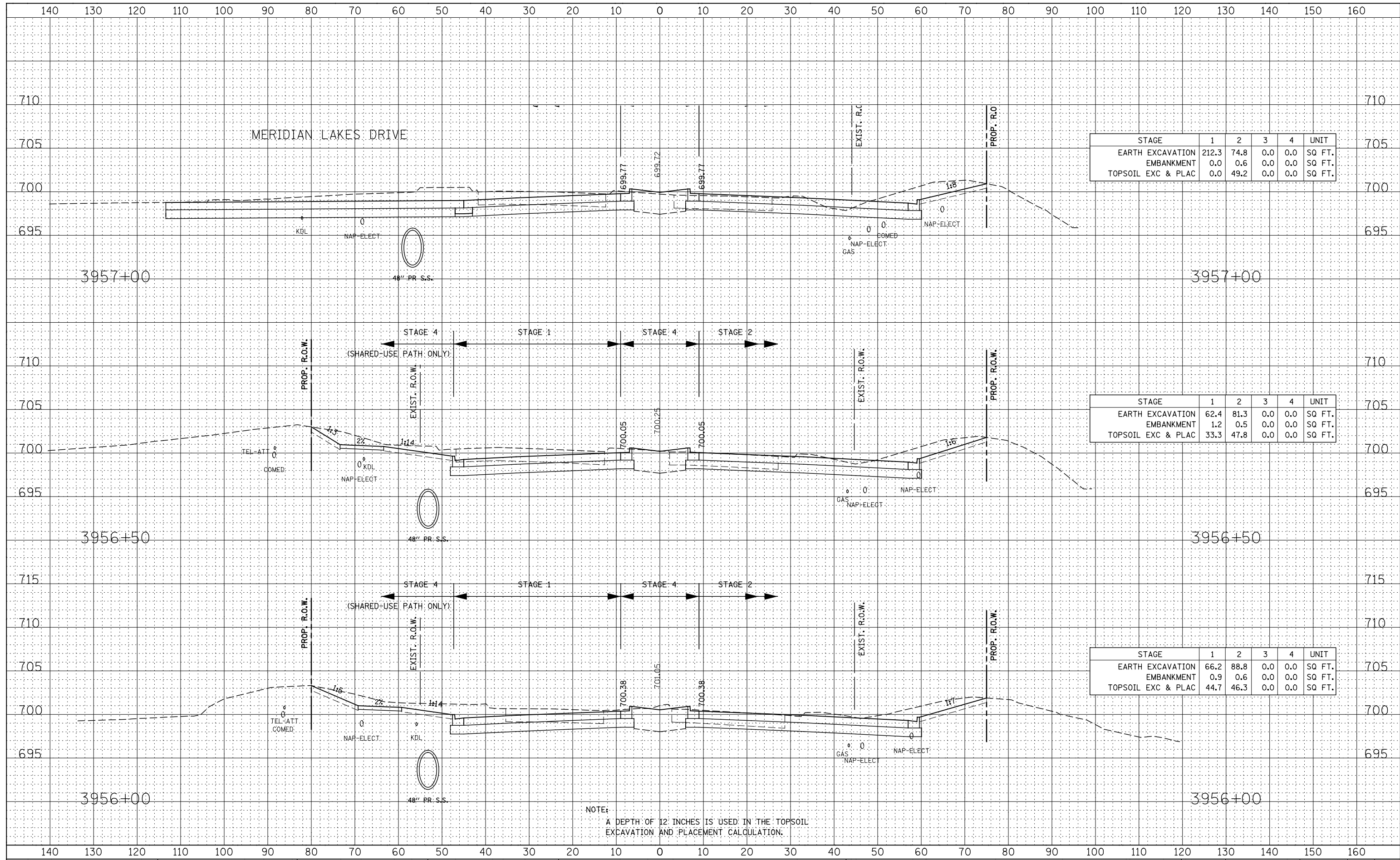
DESIGNED	- RTA	REVISED	-
DRAWN	- KES	REVISED	-
CHECKED	- PJO	REVISED	-
DATE	- 12/14/2012	REVISED	-

SCALE: SHEET NO. 43 OF 66 SHEETS STA. 3954+50 TO STA. 3955+50

F.A.P. RTE.	SECTION	COUNTY	TOTAL SHEETS	SHEET NO.
338	(112 & 113) WRS-7	DUPAGE	1156	1020
CONTRACT NO. 60R30				
FED. ROAD DIST. NO. ILLINOIS FED. AID PROJECT				

DATE	
BY	
FINAL SURVEY	SURVEYED
NOTE BOOK	PLOTTED
NO.	TEMPLATE
	AREAS CHECKED

DATE	
BY	
ORIGINAL SURVEY	SURVEYED
NOTE BOOK	PLOTTED
NO.	TEMPLATE
	AREAS CHECKED



STAGE	1	2	3	4	UNIT
EARTH EXCAVATION	212.3	74.8	0.0	0.0	SQ FT.
EMBANKMENT	0.0	0.6	0.0	0.0	SQ FT.
TOPSOIL EXC & PLAC	0.0	49.2	0.0	0.0	SQ FT.

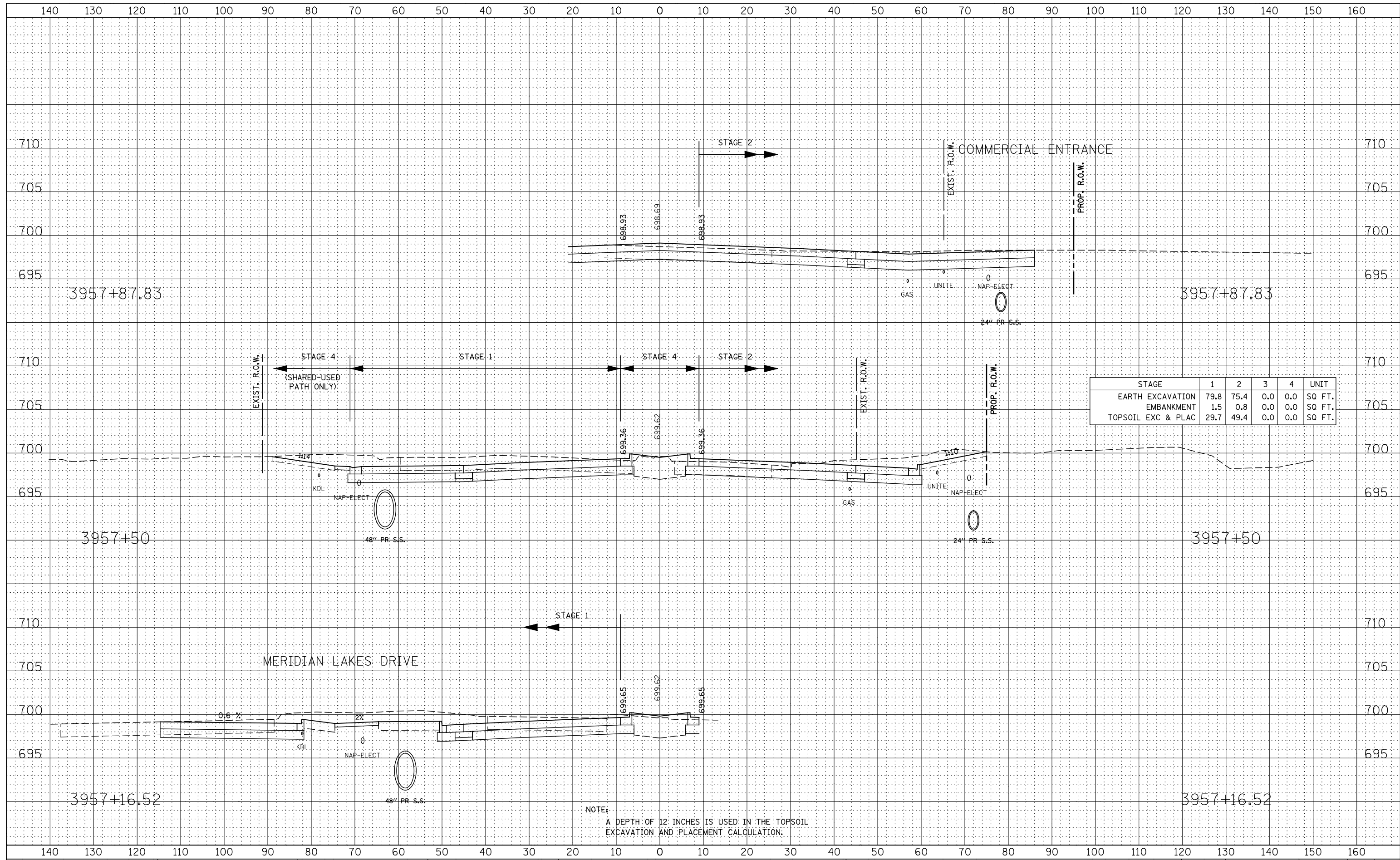
STAGE	1	2	3	4	UNIT
EARTH EXCAVATION	62.4	81.3	0.0	0.0	SQ FT.
EMBANKMENT	1.2	0.5	0.0	0.0	SQ FT.
TOPSOIL EXC & PLAC	33.3	47.8	0.0	0.0	SQ FT.

STAGE	1	2	3	4	UNIT
EARTH EXCAVATION	66.2	88.8	0.0	0.0	SQ FT.
EMBANKMENT	0.9	0.6	0.0	0.0	SQ FT.
TOPSOIL EXC & PLAC	44.7	46.3	0.0	0.0	SQ FT.

NOTE:
A DEPTH OF 12 INCHES IS USED IN THE TOPSOIL EXCAVATION AND PLACEMENT CALCULATION.

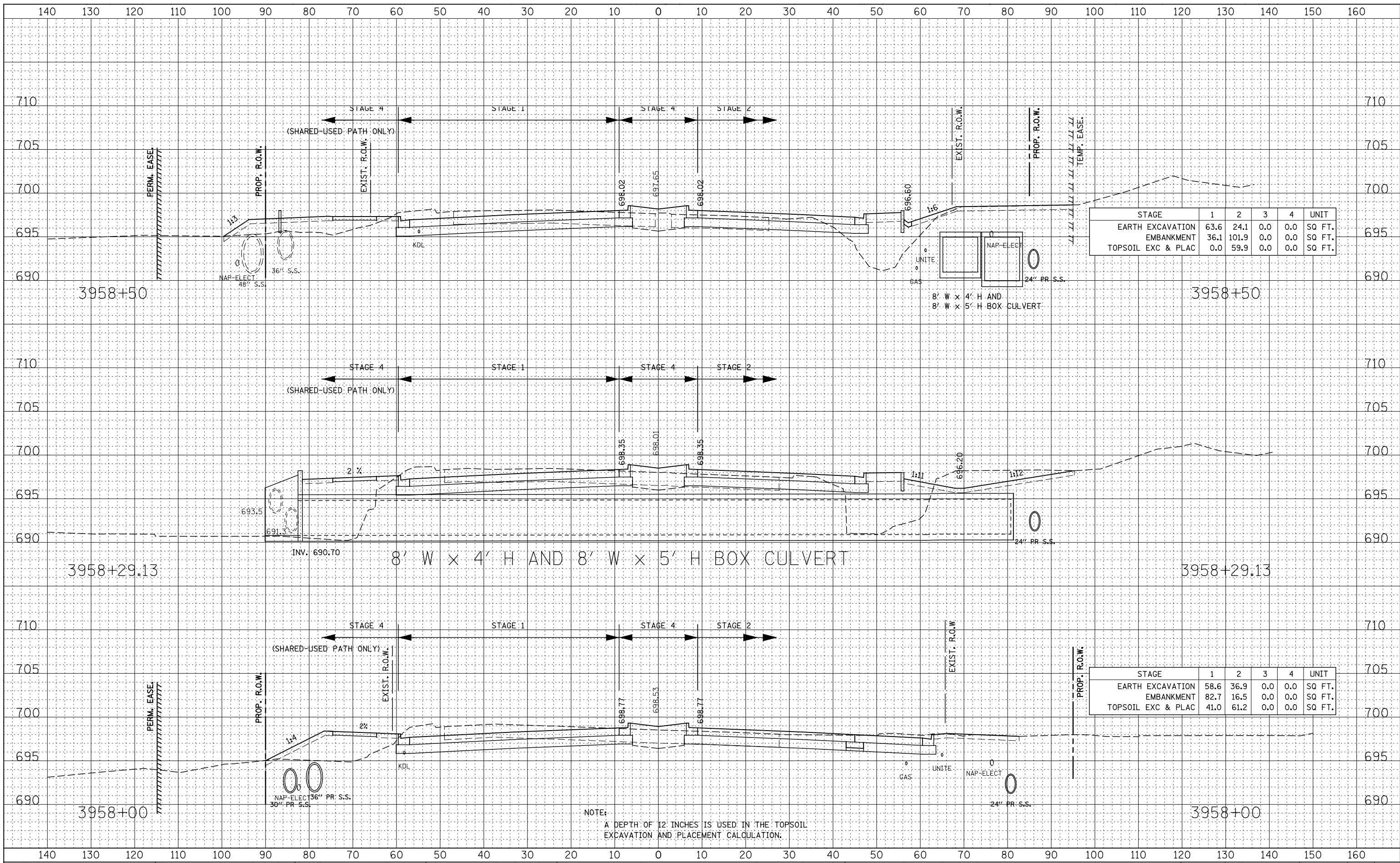
DATE	
BY	
FINAL SURVEY	SURVEYED
NOTE BOOK	PLOTTED
NO.	TEMPLATE
	AREAS CHECKED

DATE	
BY	
ORIGINAL SURVEY	SURVEYED
NOTE BOOK	PLOTTED
NO.	TEMPLATE
	AREAS CHECKED



STAGE	1	2	3	4	UNIT
EARTH EXCAVATION	79.8	75.4	0.0	0.0	SQ FT.
EMBANKMENT	1.5	0.8	0.0	0.0	SQ FT.
TOPSOIL EXC & PLAC	29.7	49.4	0.0	0.0	SQ FT.

NOTE:
A DEPTH OF 12 INCHES IS USED IN THE TOPSOIL EXCAVATION AND PLACEMENT CALCULATION.



STAGE	1	2	3	4	UNIT
EARTH EXCAVATION	63.6	24.1	0.0	0.0	SQ FT.
EMBANKMENT	36.1	101.9	0.0	0.0	SQ FT.
TOPSOIL EXC & PLAC	0.0	59.9	0.0	0.0	SQ FT.

STAGE	1	2	3	4	UNIT
EARTH EXCAVATION	58.6	36.9	0.0	0.0	SQ FT.
EMBANKMENT	82.7	16.5	0.0	0.0	SQ FT.
TOPSOIL EXC & PLAC	41.0	61.2	0.0	0.0	SQ FT.

NOTE:
A DEPTH OF 12 INCHES IS USED IN THE TOPSOIL EXCAVATION AND PLACEMENT CALCULATION.

DATE	
BY	
NO.	
FINAL SURVEY	
SURVEYED	
PLOTTED	
TEMPLATE	
NOTE BOOK	
AREAS CHECKED	

DATE	
BY	
NO.	
ORIGINAL SURVEY	
SURVEYED	
PLOTTED	
TEMPLATE	
NOTE BOOK	
AREAS CHECKED	

DESIGNED - RTA	REVISED -
DRAWN - KES	REVISED -
CHECKED - PJO	REVISED -
DATE - 12/14/2012	REVISED -

**STATE OF ILLINOIS
DEPARTMENT OF TRANSPORTATION**

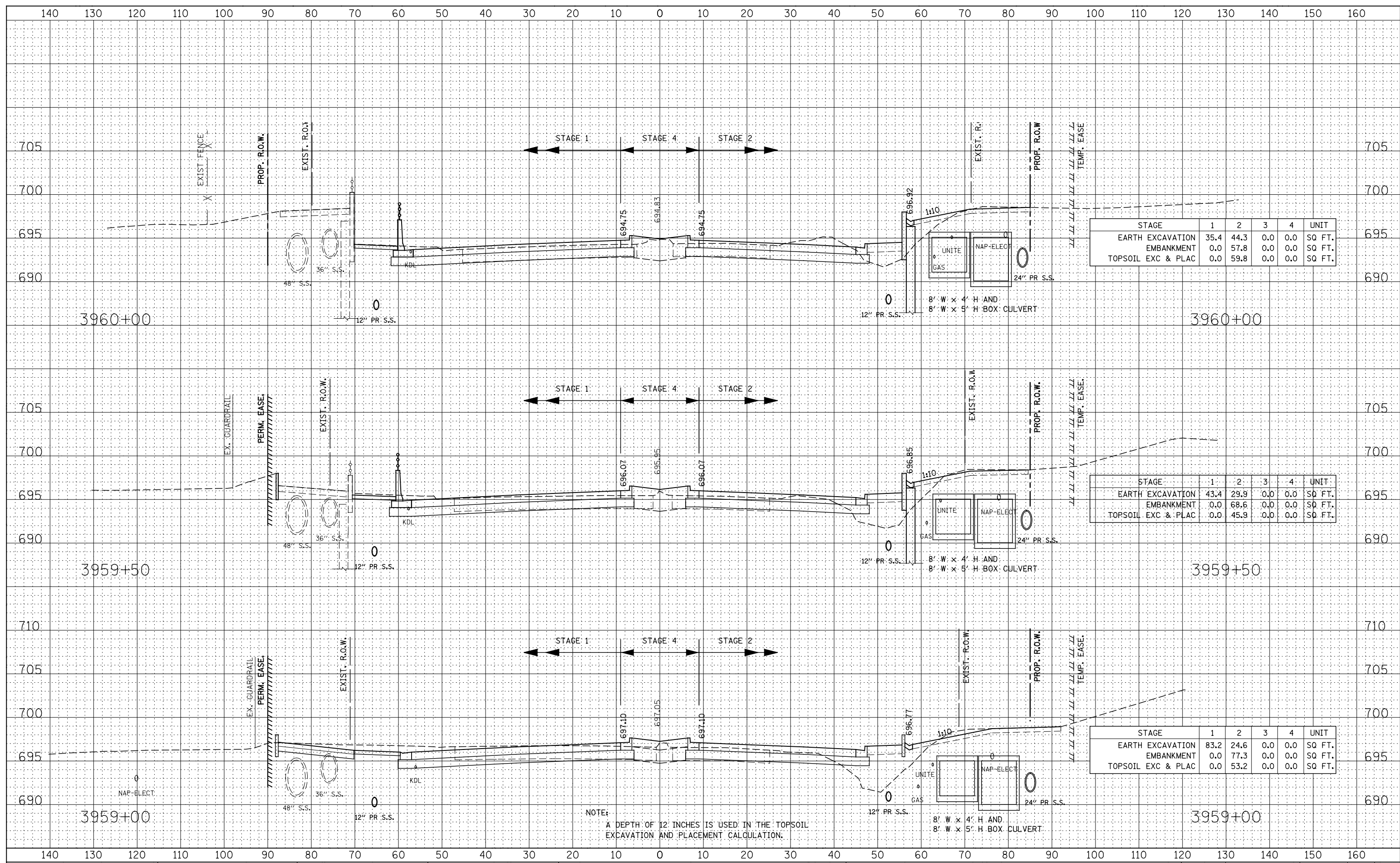
**ILLINOIS ROUTE 59
STAGE 1 THRU 4 CROSS-SECTIONS**

SCALE: SHEET NO. 46 OF 66 SHEETS STA. 3958+00 TO STA. 3958+50

F.A.P. RTE.	SECTION	COUNTY	TOTAL SHEETS	SHEET NO.
338	(112 & 113) WRS-7	DUPAGE	1156	1023
CONTRACT NO. 60R30				
FED. ROAD DIST. NO. ILLINOIS FED. AID PROJECT				

DATE	
BY	
FINAL SURVEY	SURVEYED
NOTE BOOK	PLOTTED
NO.	TEMPLATE
	AREAS CHECKED

DATE	
BY	
ORIGINAL SURVEY	SURVEYED
NOTE BOOK	PLOTTED
NO.	TEMPLATE
	AREAS CHECKED



STAGE	1	2	3	4	UNIT
EARTH EXCAVATION	35.4	44.3	0.0	0.0	SQ FT.
EMBANKMENT	0.0	57.8	0.0	0.0	SQ FT.
TOPSOIL EXC & PLAC	0.0	59.8	0.0	0.0	SQ FT.

STAGE	1	2	3	4	UNIT
EARTH EXCAVATION	43.4	29.9	0.0	0.0	SQ FT.
EMBANKMENT	0.0	68.6	0.0	0.0	SQ FT.
TOPSOIL EXC & PLAC	0.0	45.9	0.0	0.0	SQ FT.

STAGE	1	2	3	4	UNIT
EARTH EXCAVATION	83.2	24.6	0.0	0.0	SQ FT.
EMBANKMENT	0.0	77.3	0.0	0.0	SQ FT.
TOPSOIL EXC & PLAC	0.0	53.2	0.0	0.0	SQ FT.

**STATE OF ILLINOIS
DEPARTMENT OF TRANSPORTATION**

**ILLINOIS ROUTE 59
STAGE 1 THRU 4 CROSS-SECTIONS**

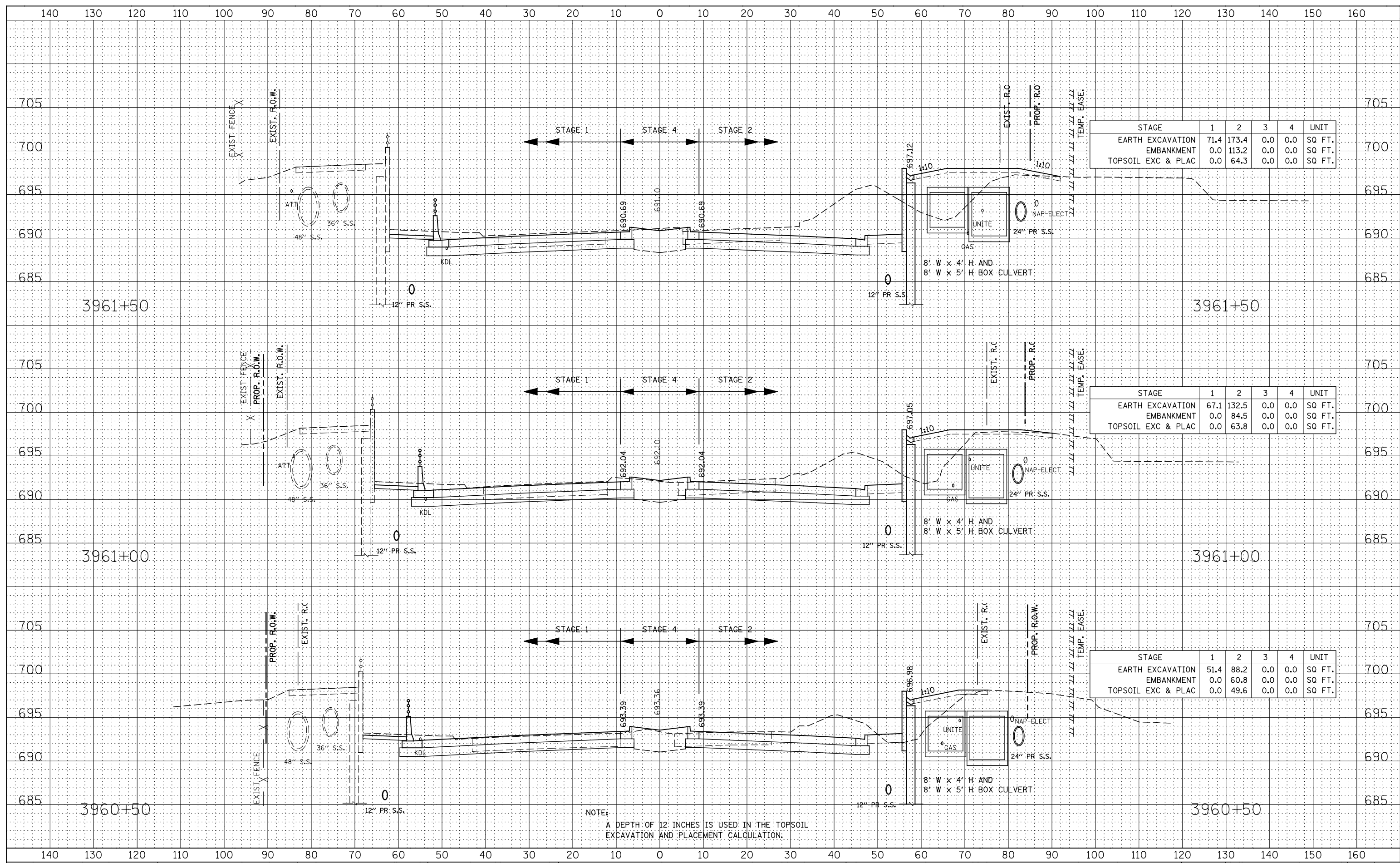
DESIGNED - RTA	REVISED -
DRAWN - KES	REVISED -
CHECKED - PJO	REVISED -
DATE - 12/14/2012	REVISED -

SCALE: SHEET NO. 47 OF 66 SHEETS STA. 3959+00 TO STA. 3960+00

F.A.P. RTE.	SECTION	COUNTY	TOTAL SHEETS	SHEET NO.
338	(112 & 113) WRS-7	DUPAGE	1156	1024
CONTRACT NO. 60R30				
FED. ROAD DIST. NO. ILLINOIS FED. AID PROJECT				

DATE	
BY	
FINAL SURVEY	SURVEYED
NOTE BOOK	PLOTTED
NO.	TEMPLATE
	AREAS CHECKED

DATE	
BY	
ORIGINAL SURVEY	SURVEYED
NOTE BOOK	PLOTTED
NO.	TEMPLATE
	AREAS CHECKED



STAGE	1	2	3	4	UNIT
EARTH EXCAVATION	71.4	173.4	0.0	0.0	SQ FT.
EMBANKMENT	0.0	113.2	0.0	0.0	SQ FT.
TOPSOIL EXC & PLAC	0.0	64.3	0.0	0.0	SQ FT.

STAGE	1	2	3	4	UNIT
EARTH EXCAVATION	67.1	132.5	0.0	0.0	SQ FT.
EMBANKMENT	0.0	84.5	0.0	0.0	SQ FT.
TOPSOIL EXC & PLAC	0.0	63.8	0.0	0.0	SQ FT.

STAGE	1	2	3	4	UNIT
EARTH EXCAVATION	51.4	88.2	0.0	0.0	SQ FT.
EMBANKMENT	0.0	60.8	0.0	0.0	SQ FT.
TOPSOIL EXC & PLAC	0.0	49.6	0.0	0.0	SQ FT.

NOTE:
A DEPTH OF 12 INCHES IS USED IN THE TOPSOIL EXCAVATION AND PLACEMENT CALCULATION.

**STATE OF ILLINOIS
DEPARTMENT OF TRANSPORTATION**

**ILLINOIS ROUTE 59
STAGE 1 THRU 4 CROSS-SECTIONS**

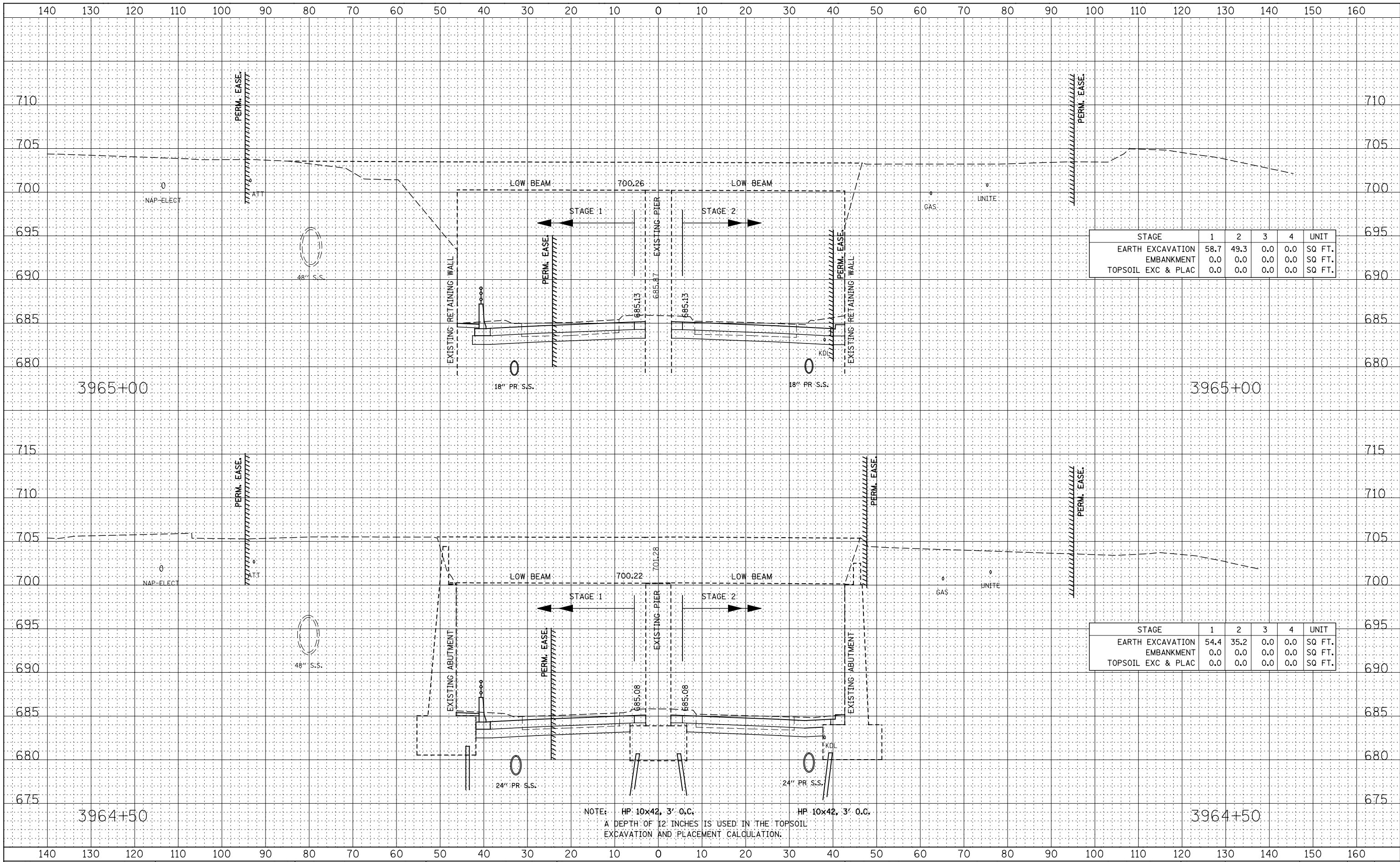
DESIGNED - RTA	REVISED -
DRAWN - KES	REVISED -
CHECKED - PJO	REVISED -
DATE - 12/14/2012	REVISED -

SCALE: SHEET NO. 48 OF 66 SHEETS STA. 3960+50 TO STA. 3961+50

F.A.P. RTE.	SECTION	COUNTY	TOTAL SHEETS	SHEET NO.
338	(112 & 113) WRS-7	DUPAGE	1156	1025
CONTRACT NO. 60R30				
FED. ROAD DIST. NO. ILLINOIS FED. AID PROJECT				

DATE	
BY	
FINAL SURVEY	
SURVEYED	
PLOTTED	
TEMPLATE	
NOTE BOOK	
AREAS CHECKED	
NO.	

DATE	
BY	
ORIGINAL SURVEY	
SURVEYED	
PLOTTED	
TEMPLATE	
NOTE BOOK	
AREAS CHECKED	
NO.	



STAGE	1	2	3	4	UNIT
EARTH EXCAVATION	58.7	49.3	0.0	0.0	SQ FT.
EMBANKMENT	0.0	0.0	0.0	0.0	SQ FT.
TOPSOIL EXC & PLAC	0.0	0.0	0.0	0.0	SQ FT.

STAGE	1	2	3	4	UNIT
EARTH EXCAVATION	54.4	35.2	0.0	0.0	SQ FT.
EMBANKMENT	0.0	0.0	0.0	0.0	SQ FT.
TOPSOIL EXC & PLAC	0.0	0.0	0.0	0.0	SQ FT.

NOTE: HP 10x42, 3'-0.C.
 A DEPTH OF 12 INCHES IS USED IN THE TOPSOIL EXCAVATION AND PLACEMENT CALCULATION.

DESIGNED - RTA	REVISED -
DRAWN - KES	REVISED -
CHECKED - PJO	REVISED -
DATE - 12/14/2012	REVISED -

**STATE OF ILLINOIS
 DEPARTMENT OF TRANSPORTATION**

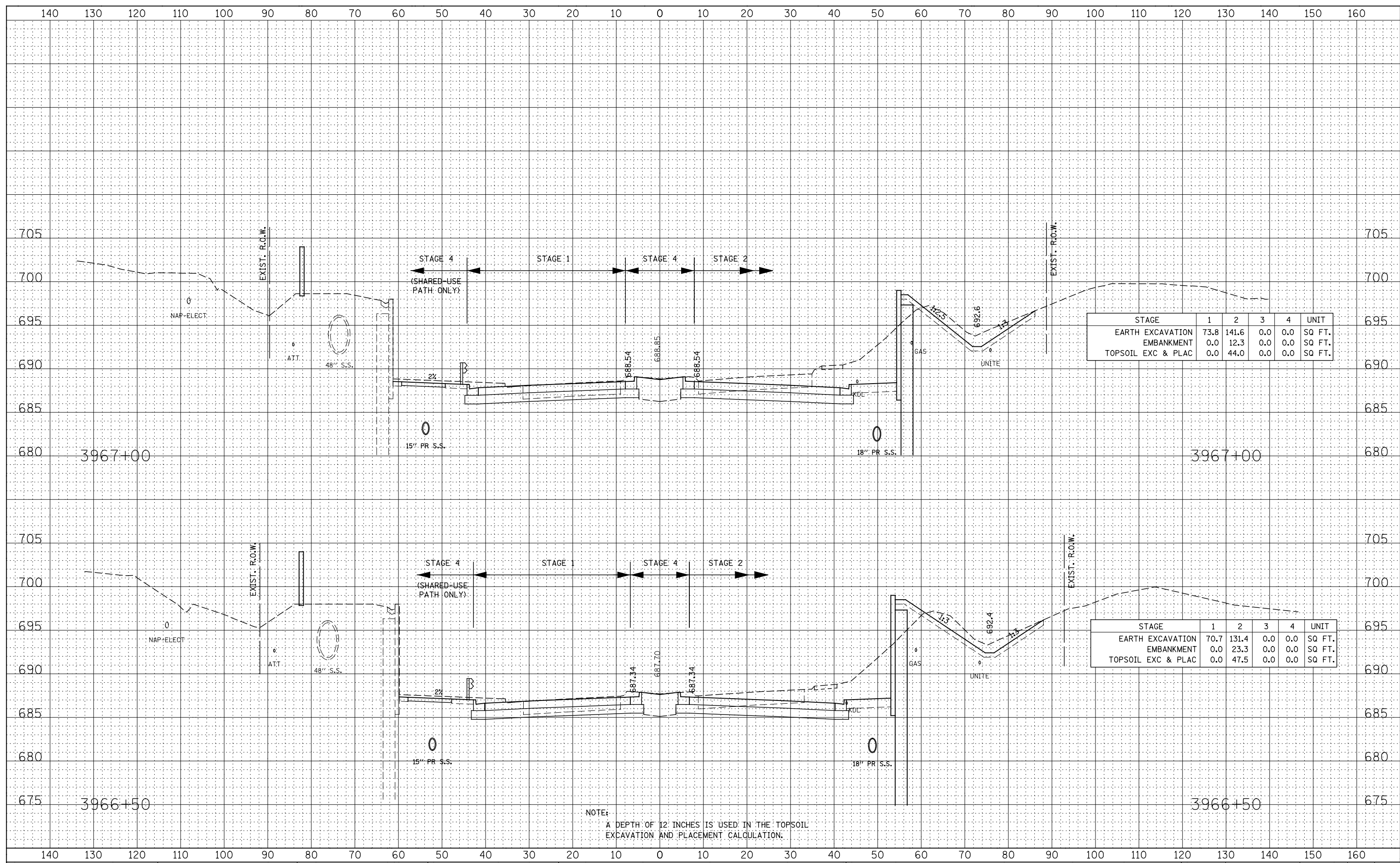
**ILLINOIS ROUTE 59
 STAGE 1 THRU 4 CROSS-SECTIONS**

SCALE: SHEET NO. 52 OF 66 SHEETS STA. 3964+50 TO STA. 3965+00

F.A.P. RTE.	SECTION	COUNTY	TOTAL SHEETS	SHEET NO.
338	(112 & 113) WRS-7	DUPAGE	1156	1029
CONTRACT NO. 60R30				
FED. ROAD DIST. NO. ILLINOIS FED. AID PROJECT				

DATE	
BY	
FINAL SURVEY	SURVEYED
NOTE BOOK	PLOTTED
NO.	TEMPLATE
	AREAS CHECKED

DATE	
BY	
ORIGINAL SURVEY	SURVEYED
NOTE BOOK	PLOTTED
NO.	TEMPLATE
	AREAS CHECKED



STAGE	1	2	3	4	UNIT
EARTH EXCAVATION	73.8	141.6	0.0	0.0	SQ FT.
EMBANKMENT	0.0	12.3	0.0	0.0	SQ FT.
TOPSOIL EXC & PLAC	0.0	44.0	0.0	0.0	SQ FT.

STAGE	1	2	3	4	UNIT
EARTH EXCAVATION	70.7	131.4	0.0	0.0	SQ FT.
EMBANKMENT	0.0	23.3	0.0	0.0	SQ FT.
TOPSOIL EXC & PLAC	0.0	47.5	0.0	0.0	SQ FT.

NOTE:
A DEPTH OF 12 INCHES IS USED IN THE TOPSOIL EXCAVATION AND PLACEMENT CALCULATION.

**STATE OF ILLINOIS
DEPARTMENT OF TRANSPORTATION**

**ILLINOIS ROUTE 59
STAGE 1 THRU 4 CROSS-SECTIONS**

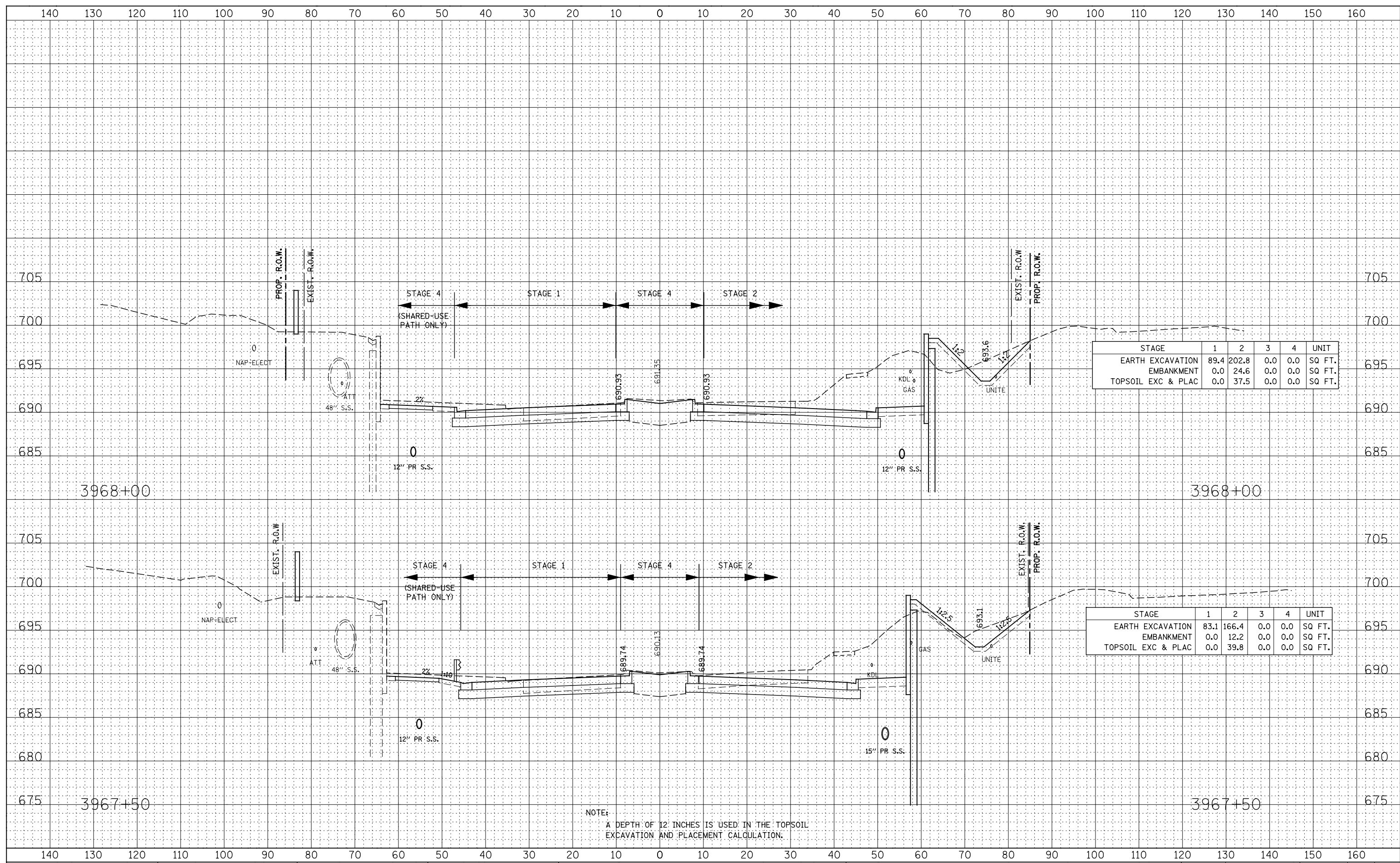
DESIGNED - RTA	REVISED -
DRAWN - KES	REVISED -
CHECKED - PJO	REVISED -
DATE - 12/14/2012	REVISED -

SCALE: SHEET NO. 54 OF 66 SHEETS STA. 3966+50 TO STA. 3967+00

F.A.P. RTE.	SECTION	COUNTY	TOTAL SHEETS	SHEET NO.
338	(112 & 113) WRS-7	DUPAGE	1156	1031
CONTRACT NO. 60R30				
FED. ROAD DIST. NO. ILLINOIS FED. AID PROJECT				

DATE	
BY	
FINAL SURVEY	
PLOTTED	
TEMPLATE	
NOTE BOOK	
AREAS CHECKED	
NO.	

DATE	
BY	
ORIGINAL SURVEY	
PLOTTED	
TEMPLATE	
NOTE BOOK	
AREAS CHECKED	
NO.	



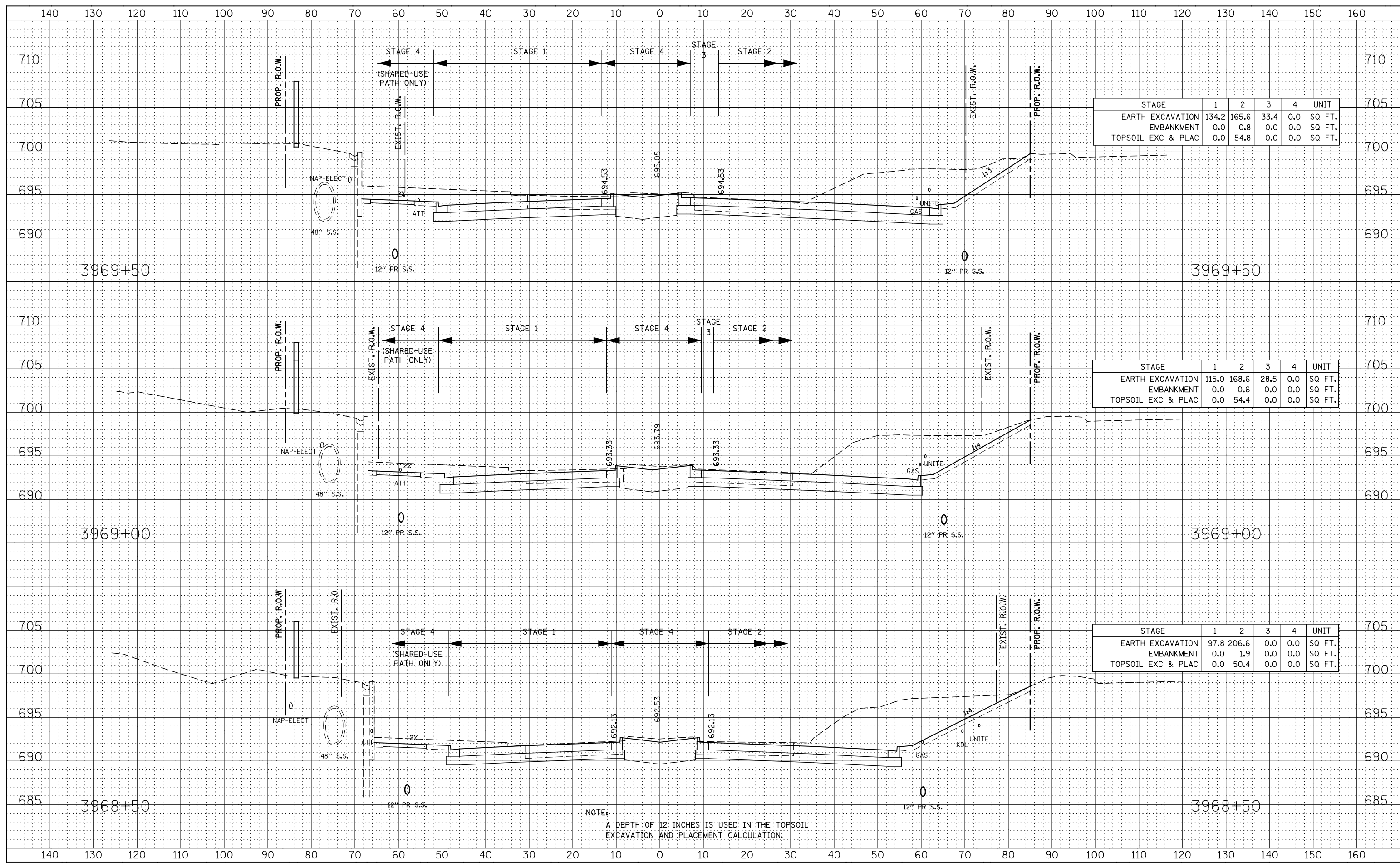
STAGE	1	2	3	4	UNIT
EARTH EXCAVATION	89.4	202.8	0.0	0.0	SQ FT.
EMBANKMENT	0.0	24.6	0.0	0.0	SQ FT.
TOPSOIL EXC & PLAC	0.0	37.5	0.0	0.0	SQ FT.

STAGE	1	2	3	4	UNIT
EARTH EXCAVATION	83.1	166.4	0.0	0.0	SQ FT.
EMBANKMENT	0.0	12.2	0.0	0.0	SQ FT.
TOPSOIL EXC & PLAC	0.0	39.8	0.0	0.0	SQ FT.

NOTE:
A DEPTH OF 12 INCHES IS USED IN THE TOPSOIL EXCAVATION AND PLACEMENT CALCULATION.

DATE	
BY	
FINAL SURVEY	
SURVEYED	
PLOTTED	
TEMPLATE	
NOTE BOOK	
AREAS CHECKED	
NO.	

DATE	
BY	
ORIGINAL SURVEY	
SURVEYED	
PLOTTED	
TEMPLATE	
NOTE BOOK	
AREAS CHECKED	
NO.	



STAGE	1	2	3	4	UNIT
EARTH EXCAVATION	134.2	165.6	33.4	0.0	SQ FT.
EMBANKMENT	0.0	0.8	0.0	0.0	SQ FT.
TOPSOIL EXC & PLAC	0.0	54.8	0.0	0.0	SQ FT.

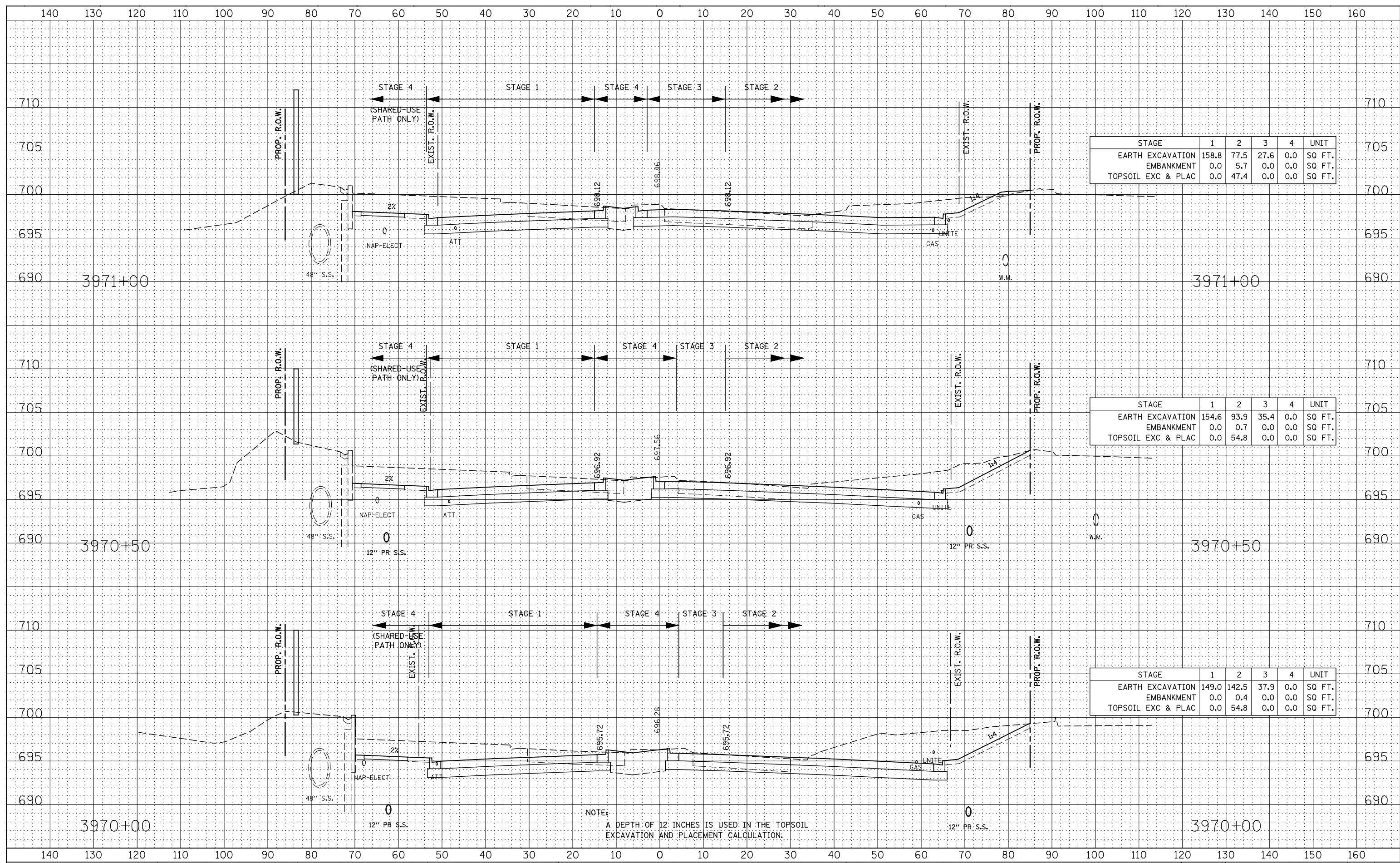
STAGE	1	2	3	4	UNIT
EARTH EXCAVATION	115.0	168.6	28.5	0.0	SQ FT.
EMBANKMENT	0.0	0.6	0.0	0.0	SQ FT.
TOPSOIL EXC & PLAC	0.0	54.4	0.0	0.0	SQ FT.

STAGE	1	2	3	4	UNIT
EARTH EXCAVATION	97.8	206.6	0.0	0.0	SQ FT.
EMBANKMENT	0.0	1.9	0.0	0.0	SQ FT.
TOPSOIL EXC & PLAC	0.0	50.4	0.0	0.0	SQ FT.

NOTE:
A DEPTH OF 12 INCHES IS USED IN THE TOPSOIL EXCAVATION AND PLACEMENT CALCULATION.

DATE	
BY	
FINAL SURVEY	
SURVEYED	
PLOTTED	
TEMPLATE	
NOTE BOOK	
AREAS CHECKED	
NO.	

DATE	
BY	
ORIGINAL SURVEY	
SURVEYED	
PLOTTED	
TEMPLATE	
NOTE BOOK	
AREAS CHECKED	
NO.	



STAGE	1	2	3	4	UNIT
EARTH EXCAVATION	158.8	77.5	27.6	0.0	SQ FT.
EMBANKMENT	0.0	5.7	0.0	0.0	SQ FT.
TOPSOIL EXC & PLAC	0.0	47.4	0.0	0.0	SQ FT.

STAGE	1	2	3	4	UNIT
EARTH EXCAVATION	154.6	93.9	35.4	0.0	SQ FT.
EMBANKMENT	0.0	0.7	0.0	0.0	SQ FT.
TOPSOIL EXC & PLAC	0.0	54.8	0.0	0.0	SQ FT.

STAGE	1	2	3	4	UNIT
EARTH EXCAVATION	149.0	142.5	37.9	0.0	SQ FT.
EMBANKMENT	0.0	0.4	0.0	0.0	SQ FT.
TOPSOIL EXC & PLAC	0.0	54.8	0.0	0.0	SQ FT.

NOTE:
A DEPTH OF 12 INCHES IS USED IN THE TOPSOIL EXCAVATION AND PLACEMENT CALCULATION.

**STATE OF ILLINOIS
DEPARTMENT OF TRANSPORTATION**

**ILLINOIS ROUTE 59
STAGE 1 THRU 4 CROSS-SECTIONS**

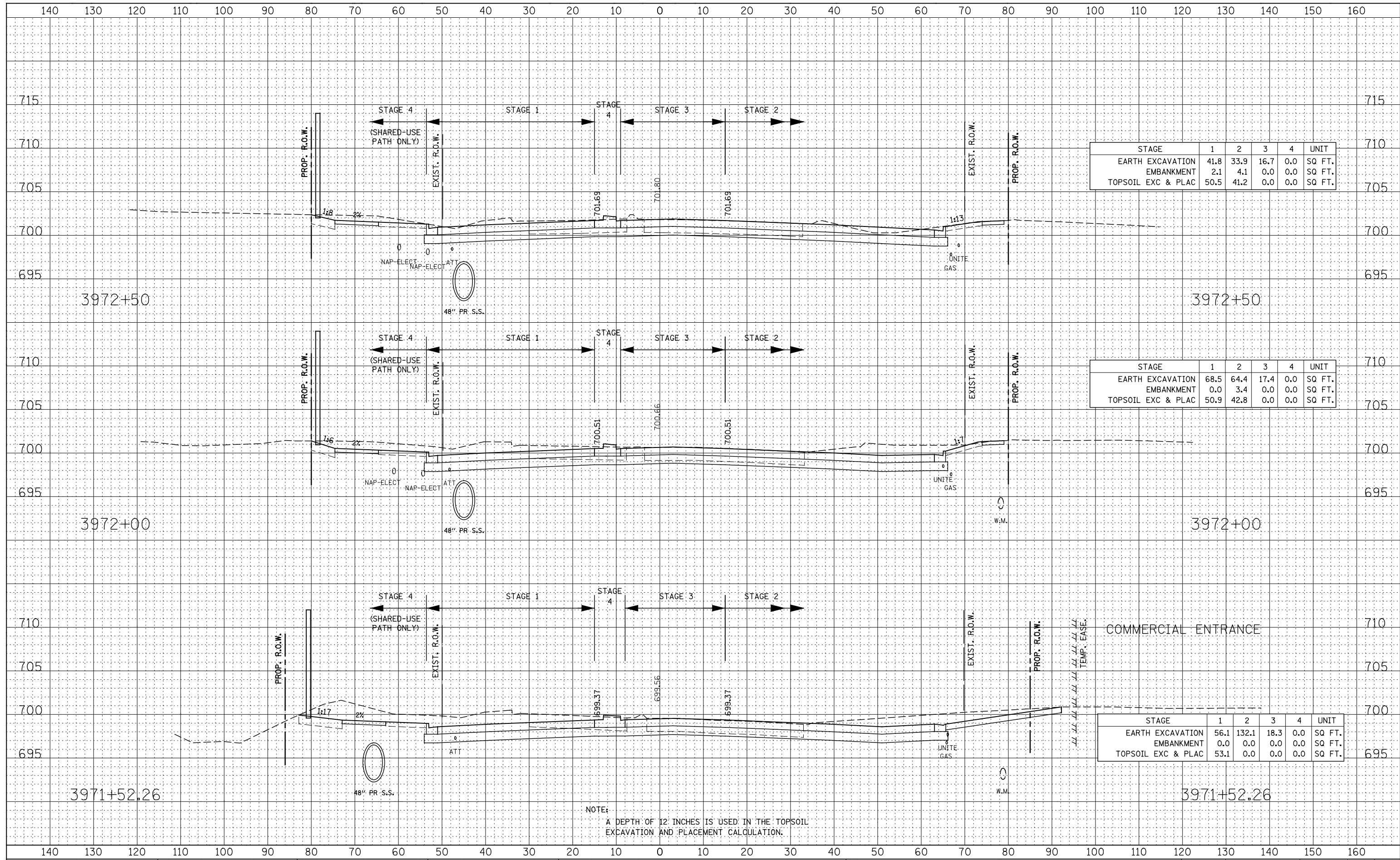
DESIGNED - RTA	REVISED -
DRAWN - KES	REVISED -
CHECKED - PJO	REVISED -
DATE - 12/14/2012	REVISED -

SCALE: SHEET NO. 57 OF 66 SHEETS STA. 3970+00 TO STA. 3971+00

F.A.P. RTE.	SECTION	COUNTY	TOTAL SHEETS	SHEET NO.
338	(112 & 113) WRS-7	DUPAGE	1156	1034
CONTRACT NO. 60R30				
FED. ROAD DIST. NO. ILLINOIS FED. AID PROJECT				

DATE	
BY	
FINAL SURVEY	
SURVEYED	
PLOTTED	
TEMPLATE	
NOTE BOOK	
AREAS CHECKED	
NO.	

DATE	
BY	
ORIGINAL SURVEY	
SURVEYED	
PLOTTED	
TEMPLATE	
NOTE BOOK	
AREAS CHECKED	
NO.	



STAGE	1	2	3	4	UNIT
EARTH EXCAVATION	41.8	33.9	16.7	0.0	SQ FT.
EMBANKMENT	2.1	4.1	0.0	0.0	SQ FT.
TOPSOIL EXC & PLAC	50.5	41.2	0.0	0.0	SQ FT.

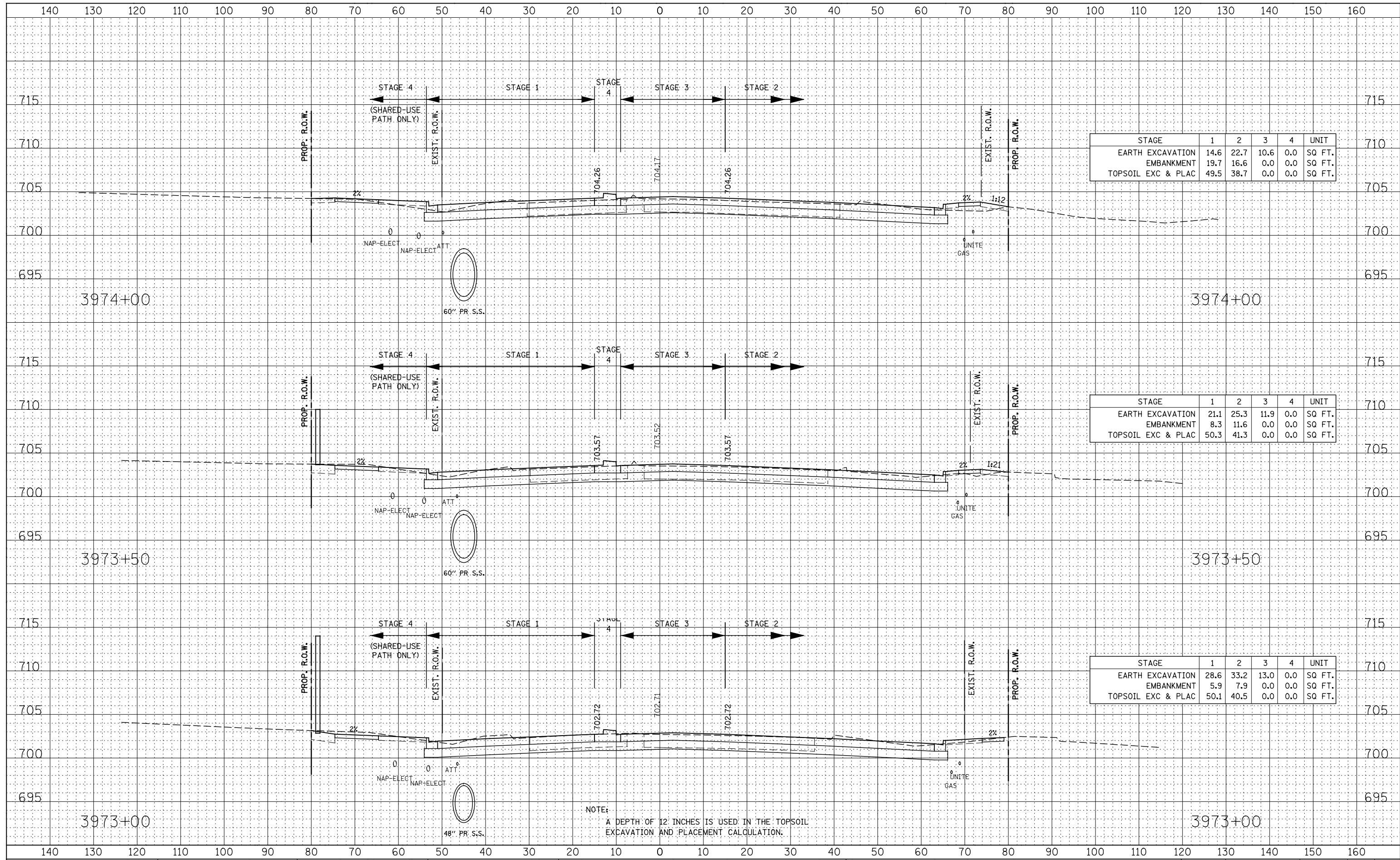
STAGE	1	2	3	4	UNIT
EARTH EXCAVATION	68.5	64.4	17.4	0.0	SQ FT.
EMBANKMENT	0.0	3.4	0.0	0.0	SQ FT.
TOPSOIL EXC & PLAC	50.9	42.8	0.0	0.0	SQ FT.

STAGE	1	2	3	4	UNIT
EARTH EXCAVATION	56.1	132.1	18.3	0.0	SQ FT.
EMBANKMENT	0.0	0.0	0.0	0.0	SQ FT.
TOPSOIL EXC & PLAC	53.1	0.0	0.0	0.0	SQ FT.

NOTE:
A DEPTH OF 12 INCHES IS USED IN THE TOPSOIL EXCAVATION AND PLACEMENT CALCULATION.

DATE	
BY	
FINAL SURVEY	
SURVEYED	
PLOTTED	
TEMPLATE	
NOTE BOOK	
AREAS CHECKED	
NO.	

DATE	
BY	
ORIGINAL SURVEY	
SURVEYED	
PLOTTED	
TEMPLATE	
NOTE BOOK	
AREAS CHECKED	
NO.	



STAGE	1	2	3	4	UNIT
EARTH EXCAVATION	14.6	22.7	10.6	0.0	SQ FT.
EMBANKMENT	19.7	16.6	0.0	0.0	SQ FT.
TOPSOIL EXC & PLAC	49.5	38.7	0.0	0.0	SQ FT.

STAGE	1	2	3	4	UNIT
EARTH EXCAVATION	21.1	25.3	11.9	0.0	SQ FT.
EMBANKMENT	8.3	11.6	0.0	0.0	SQ FT.
TOPSOIL EXC & PLAC	50.3	41.3	0.0	0.0	SQ FT.

STAGE	1	2	3	4	UNIT
EARTH EXCAVATION	28.6	33.2	13.0	0.0	SQ FT.
EMBANKMENT	5.9	7.9	0.0	0.0	SQ FT.
TOPSOIL EXC & PLAC	50.1	40.5	0.0	0.0	SQ FT.

NOTE:
A DEPTH OF 12 INCHES IS USED IN THE TOPSOIL EXCAVATION AND PLACEMENT CALCULATION.

**STATE OF ILLINOIS
DEPARTMENT OF TRANSPORTATION**

**ILLINOIS ROUTE 59
STAGE 1 THRU 4 CROSS-SECTIONS**

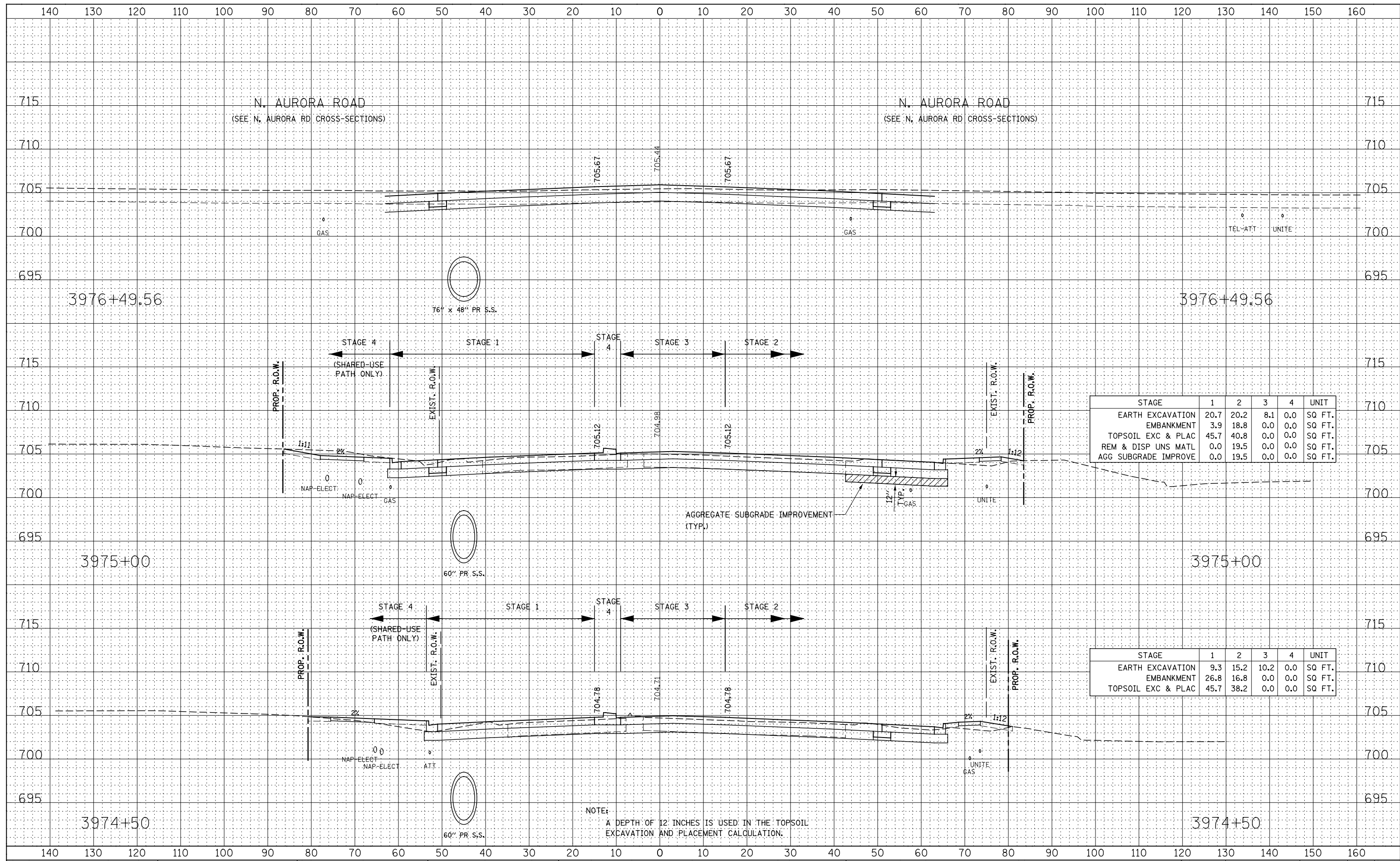
DESIGNED - RTA	REVISED -
DRAWN - KES	REVISED -
CHECKED - PJO	REVISED -
DATE - 12/14/2012	REVISED -

SCALE: SHEET NO. 59 OF 66 SHEETS STA. 3973+00 TO STA. 3974+00

F.A.P. RTE.	SECTION	COUNTY	TOTAL SHEETS	SHEET NO.
338	(112 & 113) WRS-7	DUPAGE	1156	1036
CONTRACT NO. 60R30				
FED. ROAD DIST. NO. ILLINOIS FED. AID PROJECT				

DATE	
BY	
FINAL SURVEY	SURVEYED
NOTE BOOK	PLOTTED
NO.	TEMPLATE
	AREAS CHECKED

DATE	
BY	
ORIGINAL SURVEY	SURVEYED
NOTE BOOK	PLOTTED
NO.	TEMPLATE
	AREAS CHECKED



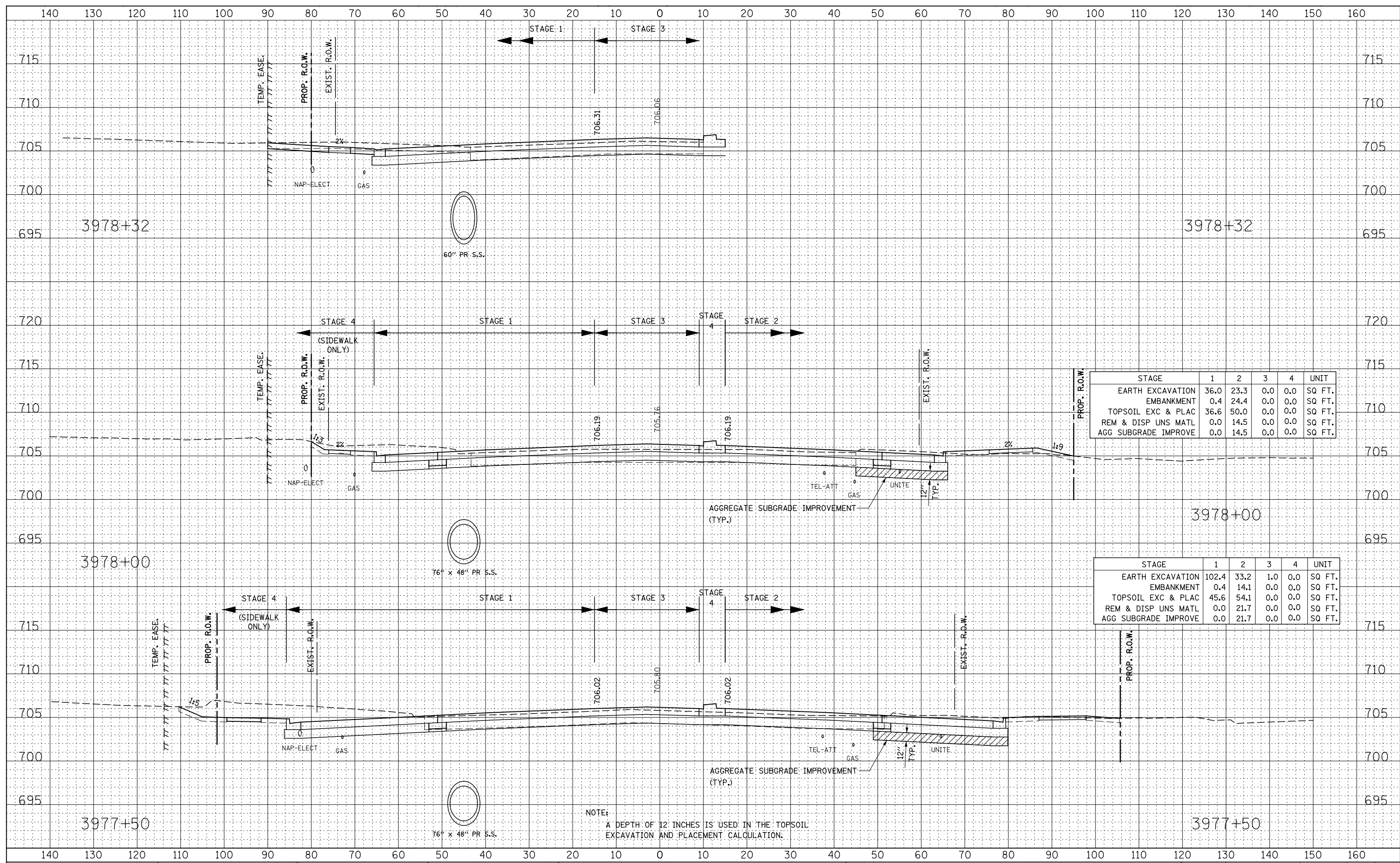
STAGE	1	2	3	4	UNIT
EARTH EXCAVATION	20.7	20.2	8.1	0.0	SQ FT.
EMBANKMENT	3.9	18.8	0.0	0.0	SQ FT.
TOPSOIL EXC & PLAC	45.7	40.8	0.0	0.0	SQ FT.
REM & DISP UNS MATL	0.0	19.5	0.0	0.0	SQ FT.
AGG SUBGRADE IMPROVE	0.0	19.5	0.0	0.0	SQ FT.

STAGE	1	2	3	4	UNIT
EARTH EXCAVATION	9.3	15.2	10.2	0.0	SQ FT.
EMBANKMENT	26.8	16.8	0.0	0.0	SQ FT.
TOPSOIL EXC & PLAC	45.7	38.2	0.0	0.0	SQ FT.

NOTE:
A DEPTH OF 12 INCHES IS USED IN THE TOPSOIL EXCAVATION AND PLACEMENT CALCULATION.

DATE	
BY	
FINAL SURVEY	
PLOTTED	
NOTE BOOK	
AREAS CHECKED	

DATE	
BY	
ORIGINAL SURVEY	
PLOTTED	
NOTE BOOK	
AREAS CHECKED	



STAGE	1	2	3	4	UNIT
EARTH EXCAVATION	36.0	23.3	0.0	0.0	SQ FT.
EMBANKMENT	0.4	24.4	0.0	0.0	SQ FT.
TOPSOIL EXC & PLAC	36.6	50.0	0.0	0.0	SQ FT.
REM & DISP UNS MATL	0.0	14.5	0.0	0.0	SQ FT.
AGG SUBGRADE IMPROVE	0.0	14.5	0.0	0.0	SQ FT.

STAGE	1	2	3	4	UNIT
EARTH EXCAVATION	102.4	33.2	1.0	0.0	SQ FT.
EMBANKMENT	0.4	14.1	0.0	0.0	SQ FT.
TOPSOIL EXC & PLAC	45.6	54.1	0.0	0.0	SQ FT.
REM & DISP UNS MATL	0.0	21.7	0.0	0.0	SQ FT.
AGG SUBGRADE IMPROVE	0.0	21.7	0.0	0.0	SQ FT.

NOTE:
A DEPTH OF 12 INCHES IS USED IN THE TOPSOIL EXCAVATION AND PLACEMENT CALCULATION.

DESIGNED - RTA	REVISED -
DRAWN - KES	REVISED -
CHECKED - PJO	REVISED -
DATE - 12/14/2012	REVISED -

**STATE OF ILLINOIS
DEPARTMENT OF TRANSPORTATION**

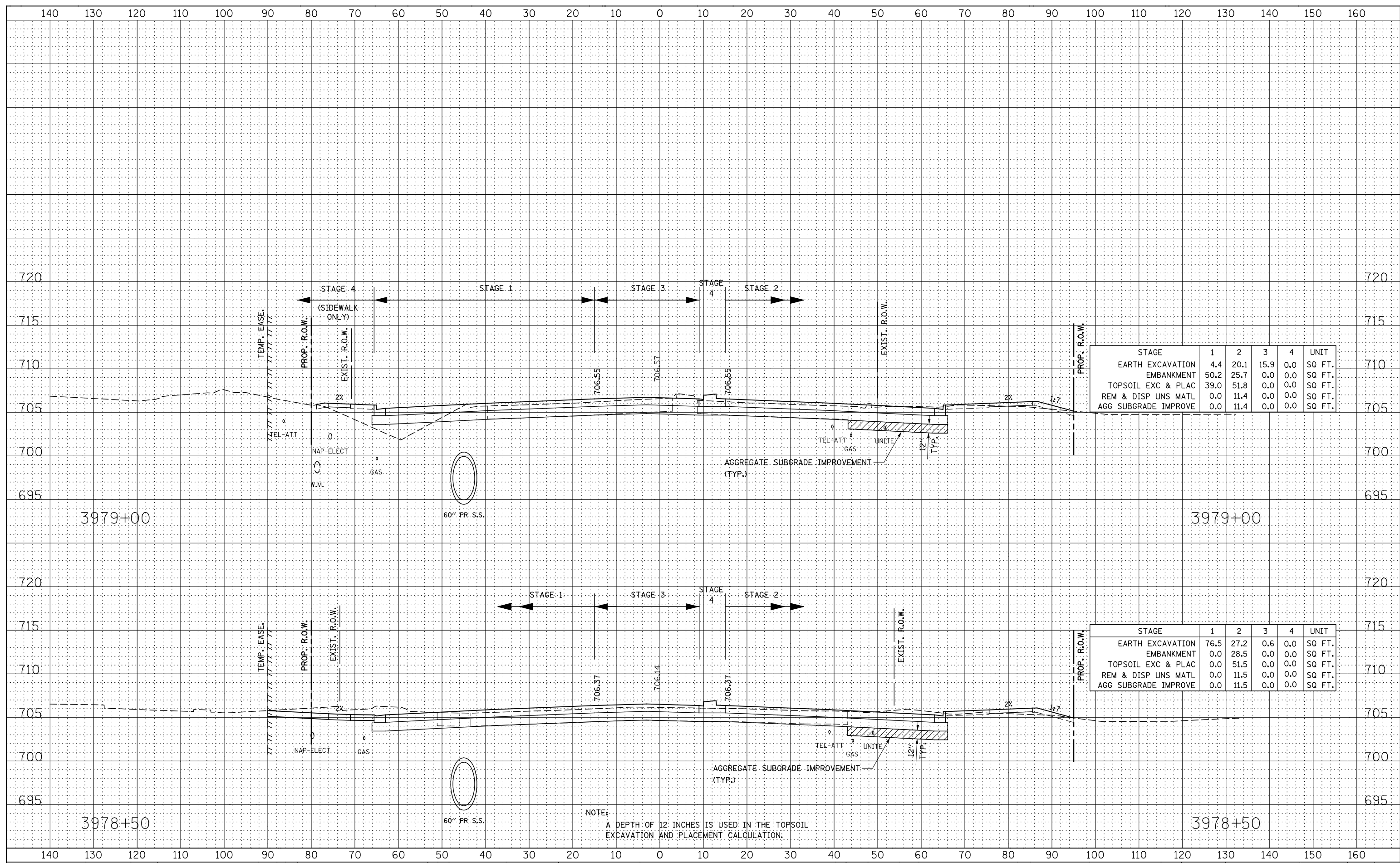
**ILLINOIS ROUTE 59
STAGE 1 THRU 4 CROSS-SECTIONS**

SCALE: SHEET NO. 61 OF 66 SHEETS STA. 3977+50 TO STA. 3978+00

F.A.P. RTE.	SECTION	COUNTY	TOTAL SHEETS	SHEET NO.
338	(112 & 113) WRS-7	DUPAGE	1156	1038
CONTRACT NO. 60R30				

DATE	
BY	
FINAL SURVEY	
SURVEYED	
PLOTTED	
TEMPLATE	
NOTE BOOK	
AREAS CHECKED	
NO.	

DATE	
BY	
ORIGINAL SURVEY	
SURVEYED	
PLOTTED	
TEMPLATE	
NOTE BOOK	
AREAS CHECKED	
NO.	



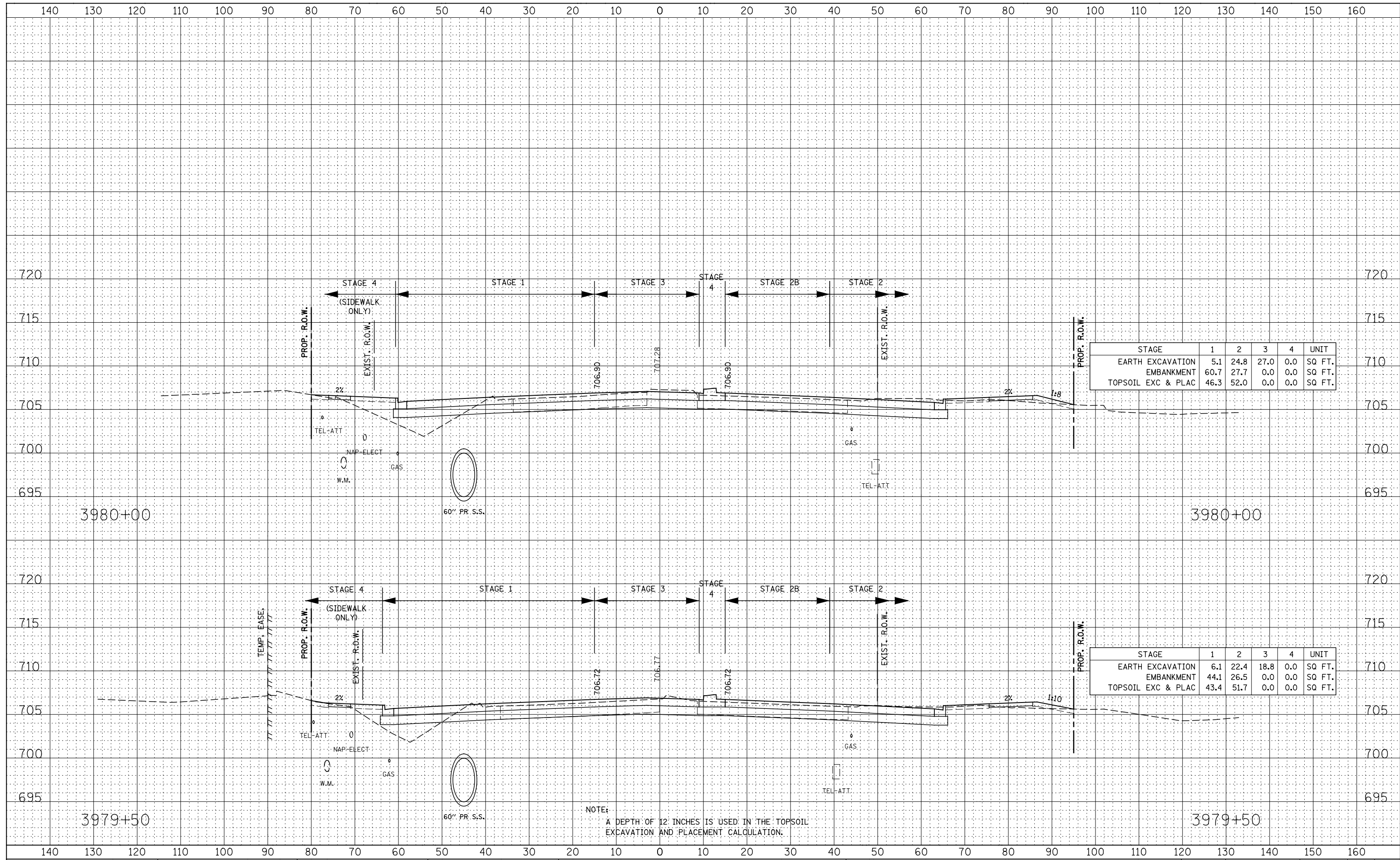
STAGE	1	2	3	4	UNIT
EARTH EXCAVATION	4.4	20.1	15.9	0.0	SQ FT.
EMBANKMENT	50.2	25.7	0.0	0.0	SQ FT.
TOPSOIL EXC & PLAC	39.0	51.8	0.0	0.0	SQ FT.
REM & DISP UNS MATL	0.0	11.4	0.0	0.0	SQ FT.
AGG SUBGRADE IMPROVE	0.0	11.4	0.0	0.0	SQ FT.

STAGE	1	2	3	4	UNIT
EARTH EXCAVATION	76.5	27.2	0.6	0.0	SQ FT.
EMBANKMENT	0.0	28.5	0.0	0.0	SQ FT.
TOPSOIL EXC & PLAC	0.0	51.5	0.0	0.0	SQ FT.
REM & DISP UNS MATL	0.0	11.5	0.0	0.0	SQ FT.
AGG SUBGRADE IMPROVE	0.0	11.5	0.0	0.0	SQ FT.

NOTE:
A DEPTH OF 12 INCHES IS USED IN THE TOPSOIL EXCAVATION AND PLACEMENT CALCULATION.

DATE	
BY	
FINAL SURVEY	
SURVEYED	
PLOTTED	
TEMPLATE	
NOTE BOOK	
AREAS CHECKED	
NO.	

DATE	
BY	
ORIGINAL SURVEY	
SURVEYED	
PLOTTED	
TEMPLATE	
NOTE BOOK	
AREAS CHECKED	
NO.	



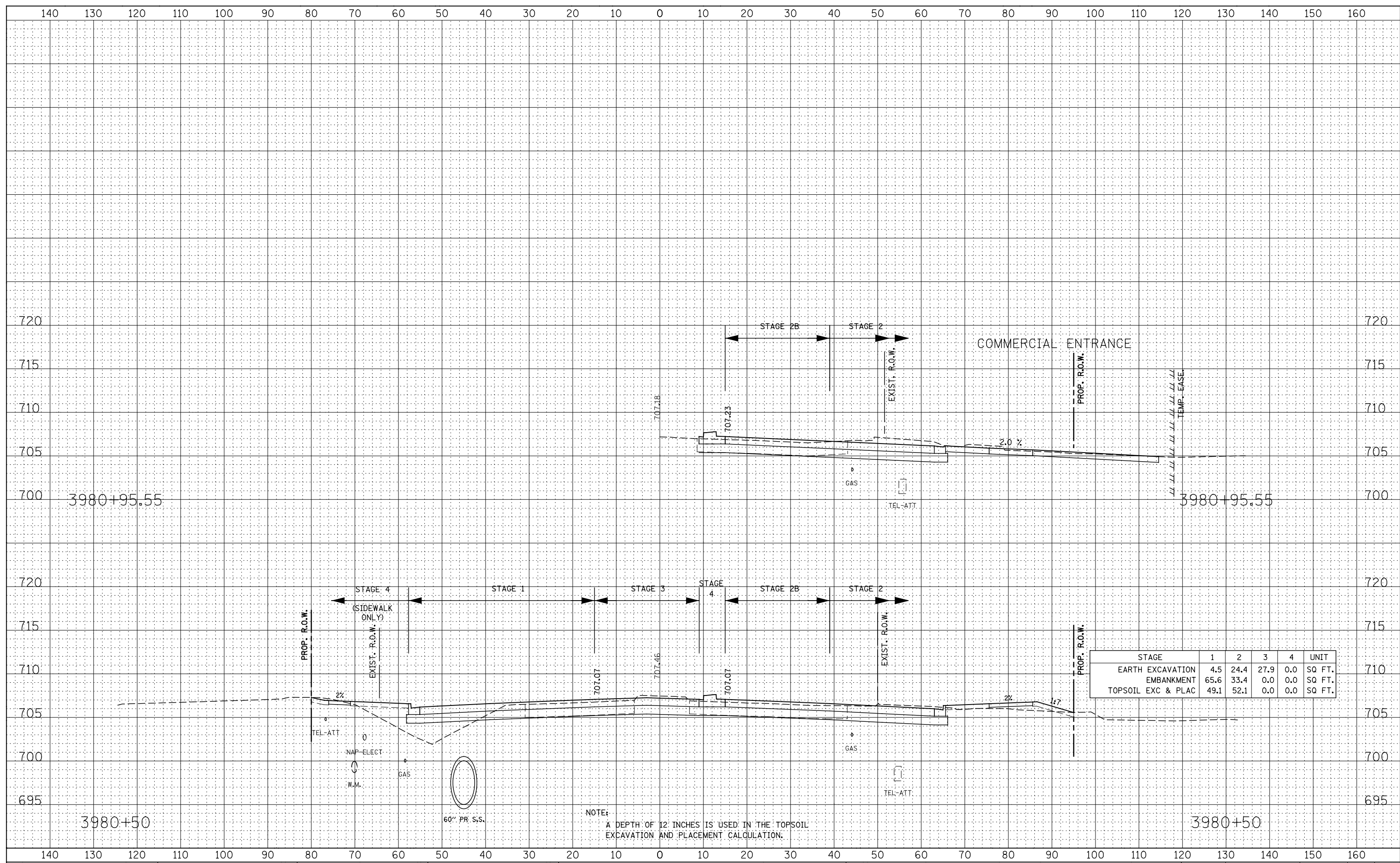
STAGE	1	2	3	4	UNIT
EARTH EXCAVATION	5.1	24.8	27.0	0.0	SQ FT.
EMBANKMENT	60.7	27.7	0.0	0.0	SQ FT.
TOPSOIL EXC & PLAC	46.3	52.0	0.0	0.0	SQ FT.

STAGE	1	2	3	4	UNIT
EARTH EXCAVATION	6.1	22.4	18.8	0.0	SQ FT.
EMBANKMENT	44.1	26.5	0.0	0.0	SQ FT.
TOPSOIL EXC & PLAC	43.4	51.7	0.0	0.0	SQ FT.

NOTE:
A DEPTH OF 12 INCHES IS USED IN THE TOPSOIL EXCAVATION AND PLACEMENT CALCULATION.

DATE	
BY	
FINAL SURVEY	SURVEYED
NOTE BOOK	PLOTTED
NO.	TEMPLATE
	AREAS CHECKED

DATE	
BY	
ORIGINAL SURVEY	SURVEYED
NOTE BOOK	PLOTTED
NO.	TEMPLATE
	AREAS CHECKED

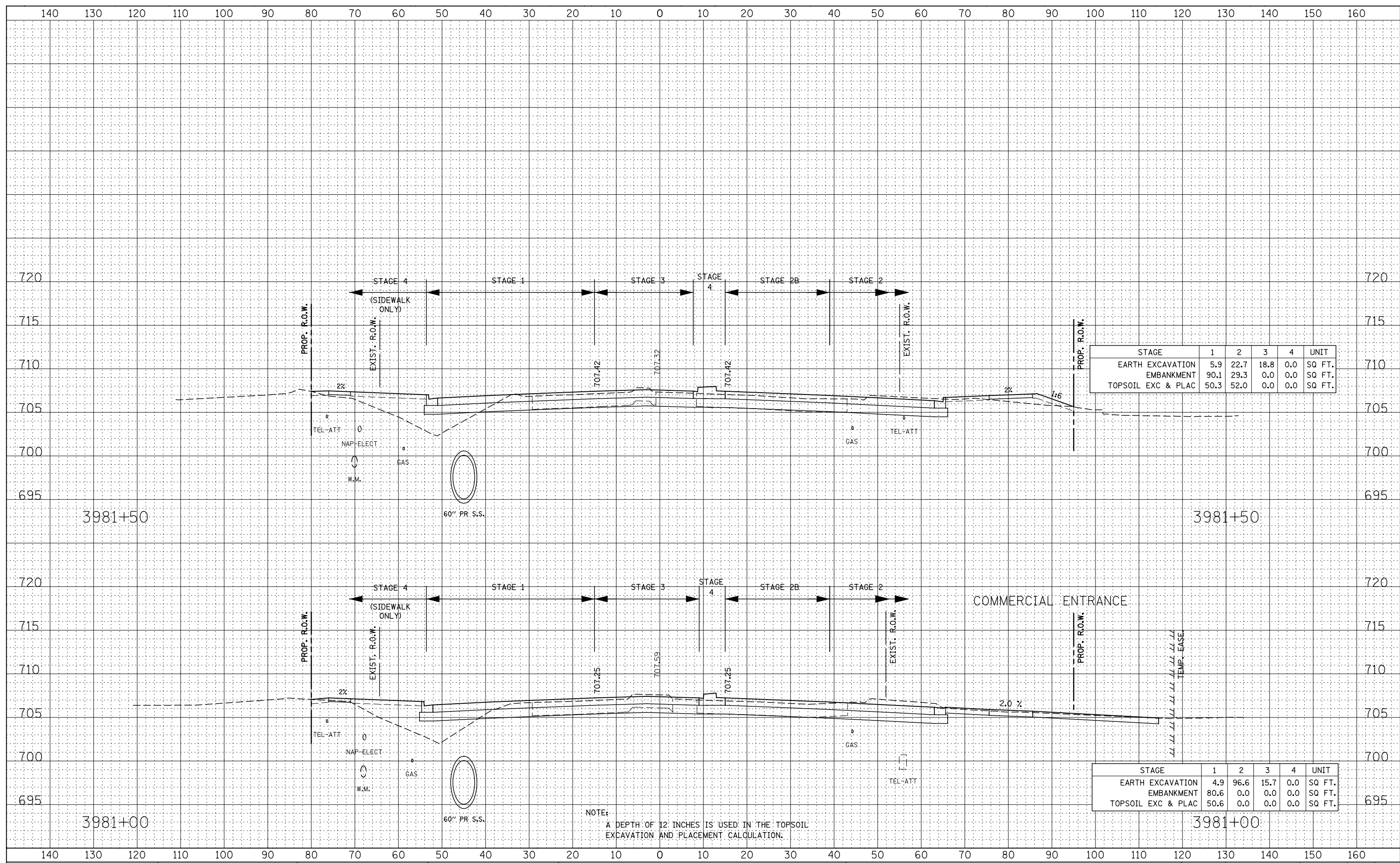


STAGE	1	2	3	4	UNIT
EARTH EXCAVATION	4.5	24.4	27.9	0.0	SQ FT.
EMBANKMENT	65.6	33.4	0.0	0.0	SQ FT.
TOPSOIL EXC & PLAC	49.1	52.1	0.0	0.0	SQ FT.

NOTE: A DEPTH OF 12 INCHES IS USED IN THE TOPSOIL EXCAVATION AND PLACEMENT CALCULATION.

DATE	
BY	
FINAL SURVEY	SURVEYED
NOTE BOOK	PLOTTED
NO.	TEMPLATE
	AREAS CHECKED

DATE	
BY	
ORIGINAL SURVEY	SURVEYED
NOTE BOOK	PLOTTED
NO.	TEMPLATE
	AREAS CHECKED



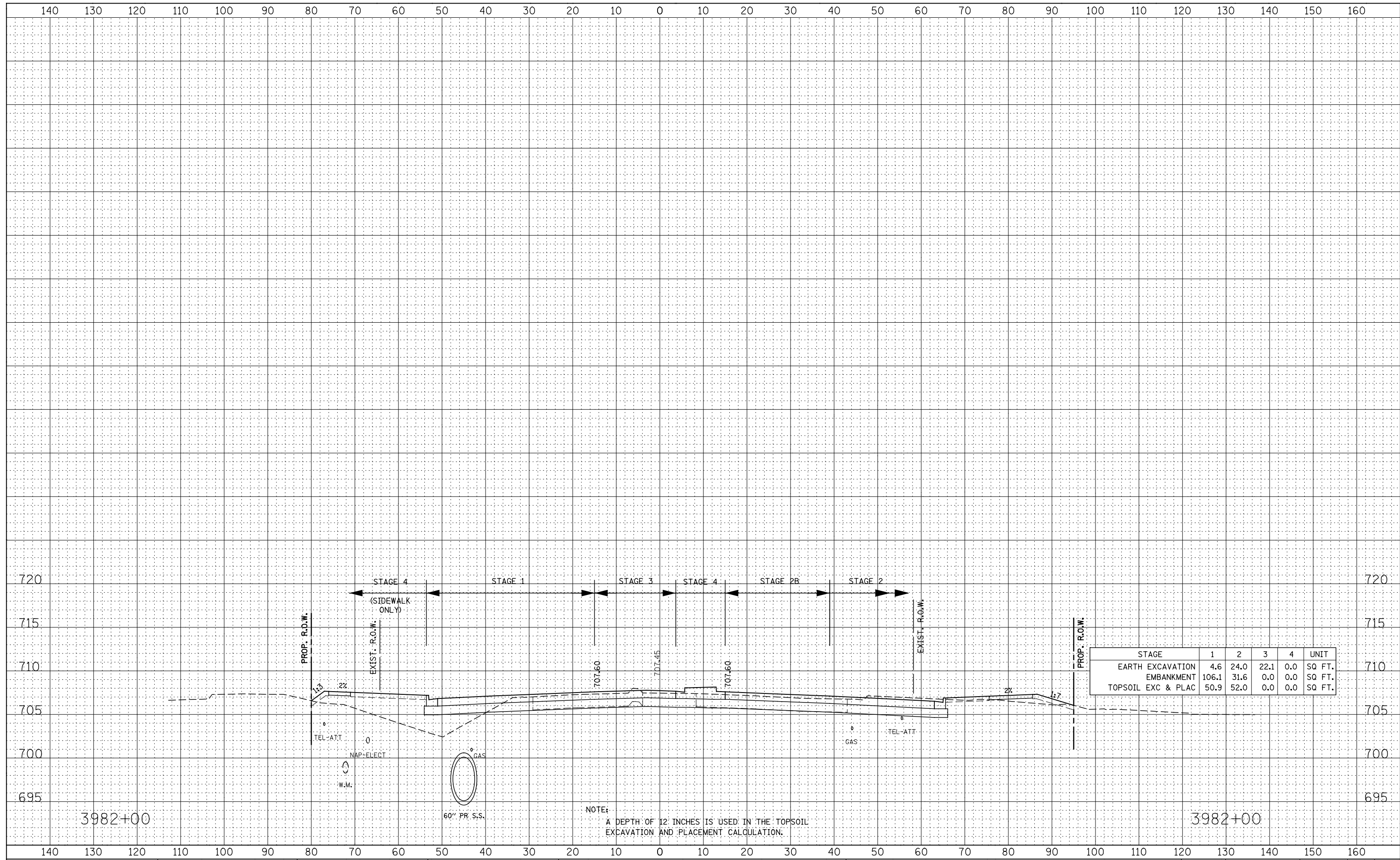
STAGE	1	2	3	4	UNIT
EARTH EXCAVATION	5.9	22.7	18.8	0.0	SQ FT.
EMBANKMENT	90.1	29.3	0.0	0.0	SQ FT.
TOPSOIL EXC & PLAC	50.3	52.0	0.0	0.0	SQ FT.

STAGE	1	2	3	4	UNIT
EARTH EXCAVATION	4.9	96.6	15.7	0.0	SQ FT.
EMBANKMENT	80.6	0.0	0.0	0.0	SQ FT.
TOPSOIL EXC & PLAC	50.6	0.0	0.0	0.0	SQ FT.

NOTE: A DEPTH OF 12 INCHES IS USED IN THE TOPSOIL EXCAVATION AND PLACEMENT CALCULATION.

DATE	
BY	
FINAL SURVEY NO.	
SURVEYED PLOTTED	
NOTE BOOK TEMPLATE	
AREAS CHECKED	

DATE	
BY	
ORIGINAL SURVEY NO.	
SURVEYED PLOTTED	
NOTE BOOK TEMPLATE	
AREAS CHECKED	

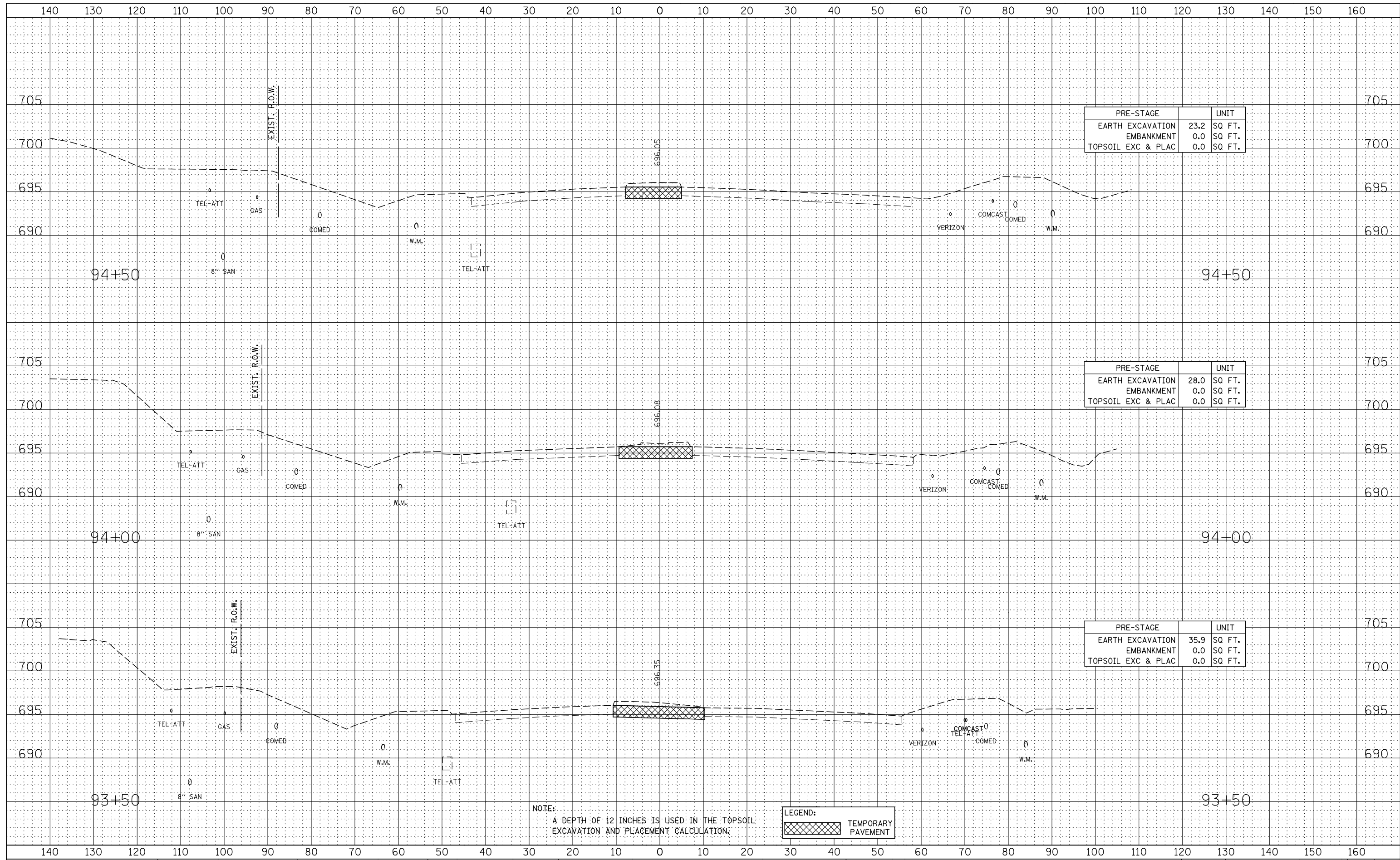


STAGE	1	2	3	4	UNIT
EARTH EXCAVATION	4.6	24.0	22.1	0.0	SQ FT.
EMBANKMENT	106.1	31.6	0.0	0.0	SQ FT.
TOPSOIL EXC & PLAC	50.9	52.0	0.0	0.0	SQ FT.

NOTE:
A DEPTH OF 12 INCHES IS USED IN THE TOPSOIL EXCAVATION AND PLACEMENT CALCULATION.

DATE	
BY	
FINAL SURVEY	SURVEYED
NOTE BOOK	PLOTTED
NO.	AREAS CHECKED

DATE	
BY	
ORIGINAL SURVEY	SURVEYED
NOTE BOOK	PLOTTED
NO.	AREAS CHECKED

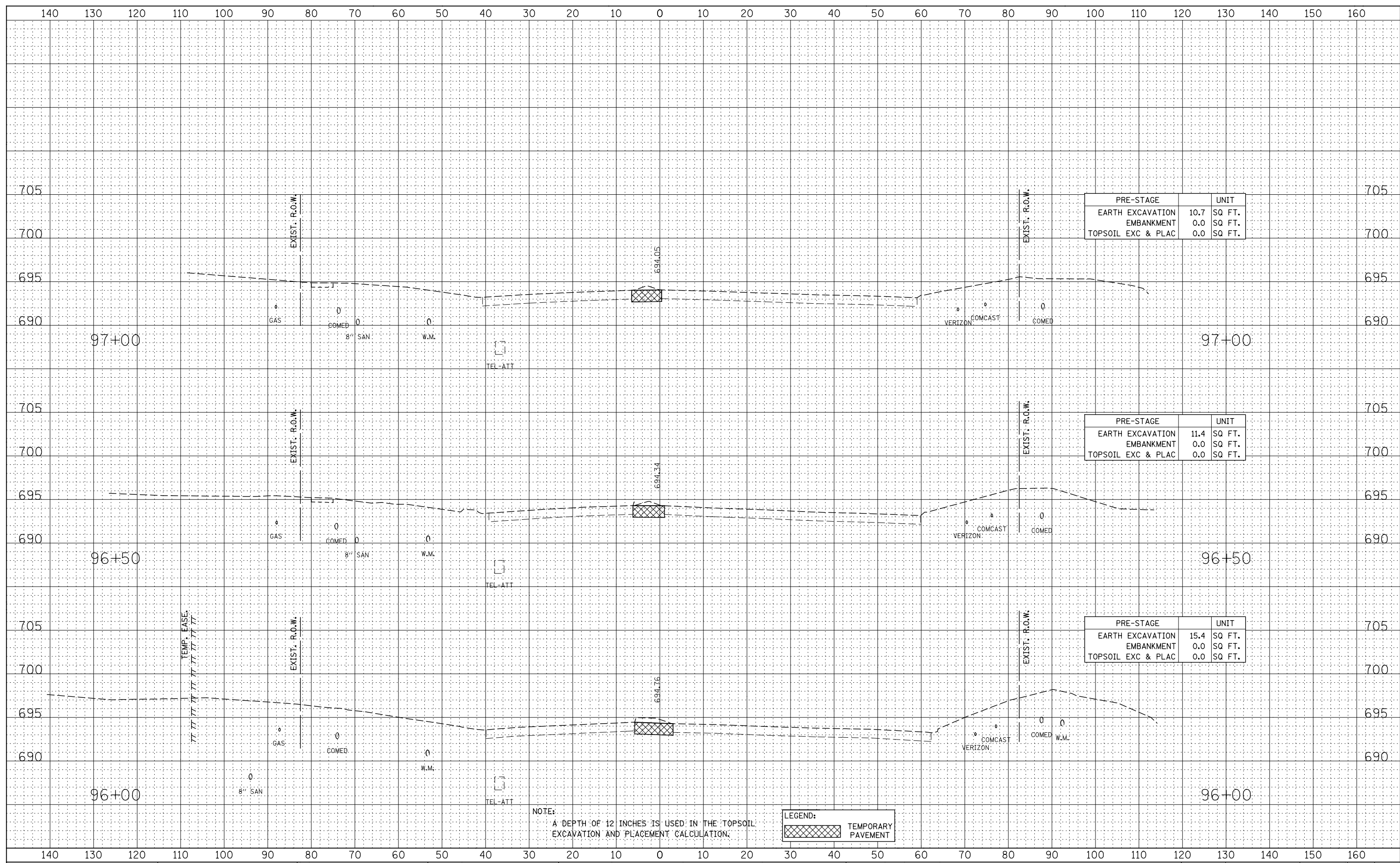


NOTE:
A DEPTH OF 12 INCHES IS USED IN THE TOPSOIL EXCAVATION AND PLACEMENT CALCULATION.

LEGEND:
[Hatched Box] TEMPORARY PAVEMENT

BY	DATE
FINAL SURVEY	SURVEYED
NOTE BOOK	PLOTTED
NO.	TEMPLATE
	AREAS CHECKED

BY	DATE
ORIGINAL SURVEY	SURVEYED
NOTE BOOK	PLOTTED
NO.	TEMPLATE
	AREAS CHECKED




PRE-STAGE		UNIT
EARTH EXCAVATION	10.7	SQ FT.
EMBANKMENT	0.0	SQ FT.
TOPSOIL EXC & PLAC	0.0	SQ FT.

PRE-STAGE		UNIT
EARTH EXCAVATION	11.4	SQ FT.
EMBANKMENT	0.0	SQ FT.
TOPSOIL EXC & PLAC	0.0	SQ FT.

PRE-STAGE		UNIT
EARTH EXCAVATION	15.4	SQ FT.
EMBANKMENT	0.0	SQ FT.
TOPSOIL EXC & PLAC	0.0	SQ FT.

NOTE:
A DEPTH OF 12 INCHES IS USED IN THE TOPSOIL EXCAVATION AND PLACEMENT CALCULATION.

LEGEND:
 TEMPORARY PAVEMENT

STATE OF ILLINOIS
DEPARTMENT OF TRANSPORTATION

NEW YORK ST. / AURORA AVE.
PRE-STAGE CROSS-SECTIONS

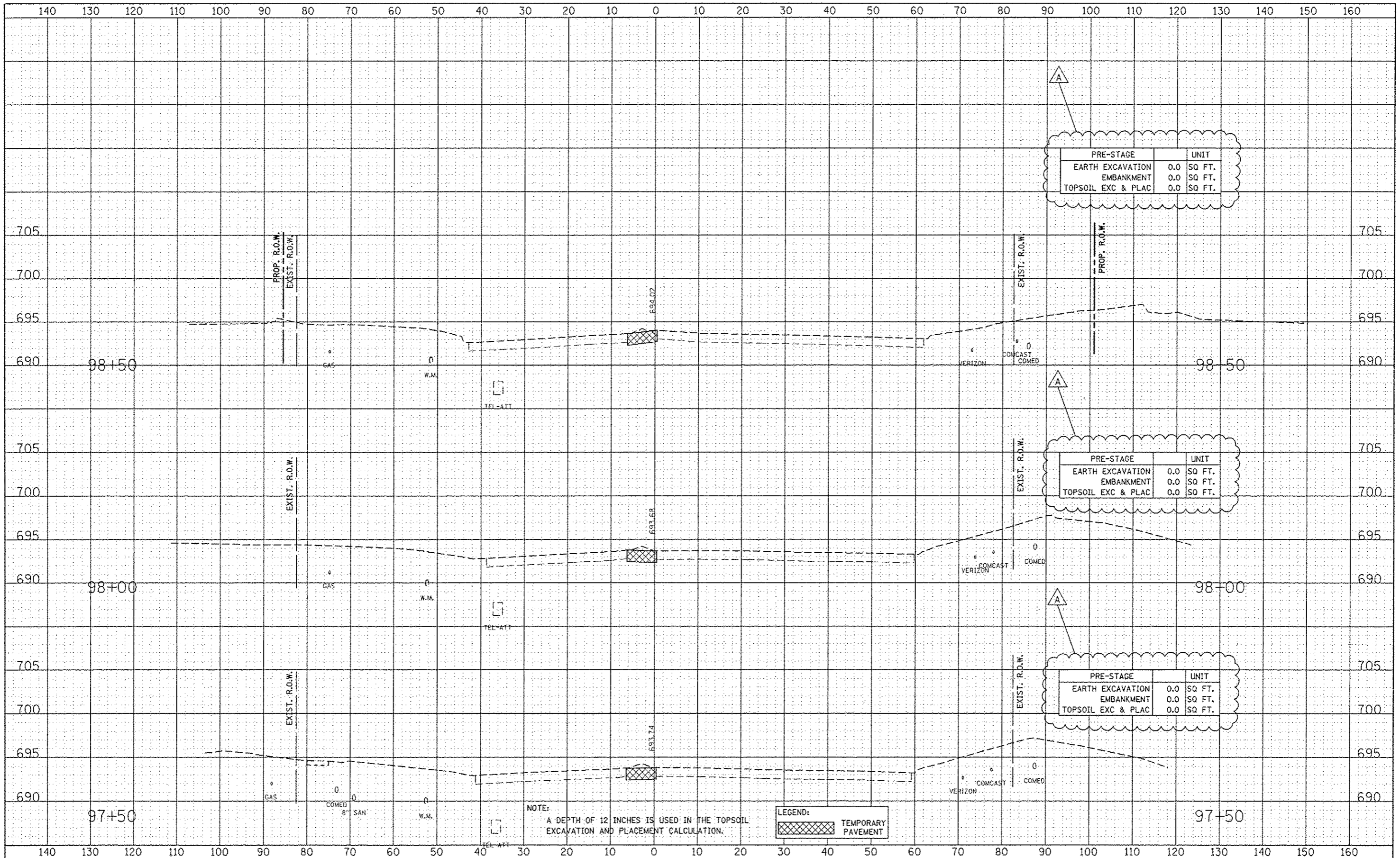
DESIGNED	- RTA	REVISED	-
DRAWN	- KES	REVISED	-
CHECKED	- PJO	REVISED	-
DATE	- 12/14/2012	REVISED	-

SCALE:	SHEET NO. 4 OF 13 SHEETS	STA. 96+00	TO STA. 97+00
--------	--------------------------	------------	---------------

F.A.P. RTE.	SECTION	COUNTY	TOTAL SHEETS	SHEET NO.
338	(112 & 113) WRS-7	DUPAGE	1156	1047
CONTRACT NO. 60R30				
FED. ROAD DIST. NO. ILLINOIS FED. AID PROJECT				

SCALE	DATE
PROJECT	NO. 6030
SHEET	5
DATE	12/14/2012
DESIGNED	RTA
DRAWN	KES
CHECKED	PJO
DATE	12/14/2012

SCALE	DATE
PROJECT	NO. 6030
SHEET	5
DATE	12/14/2012
DESIGNED	RTA
DRAWN	KES
CHECKED	PJO
DATE	12/14/2012



PRE-STAGE		UNIT
EARTH EXCAVATION	0.0	SQ FT.
EMBANKMENT	0.0	SQ FT.
TOPSOIL EXC & PLAC	0.0	SQ FT.

PRE-STAGE		UNIT
EARTH EXCAVATION	0.0	SQ FT.
EMBANKMENT	0.0	SQ FT.
TOPSOIL EXC & PLAC	0.0	SQ FT.

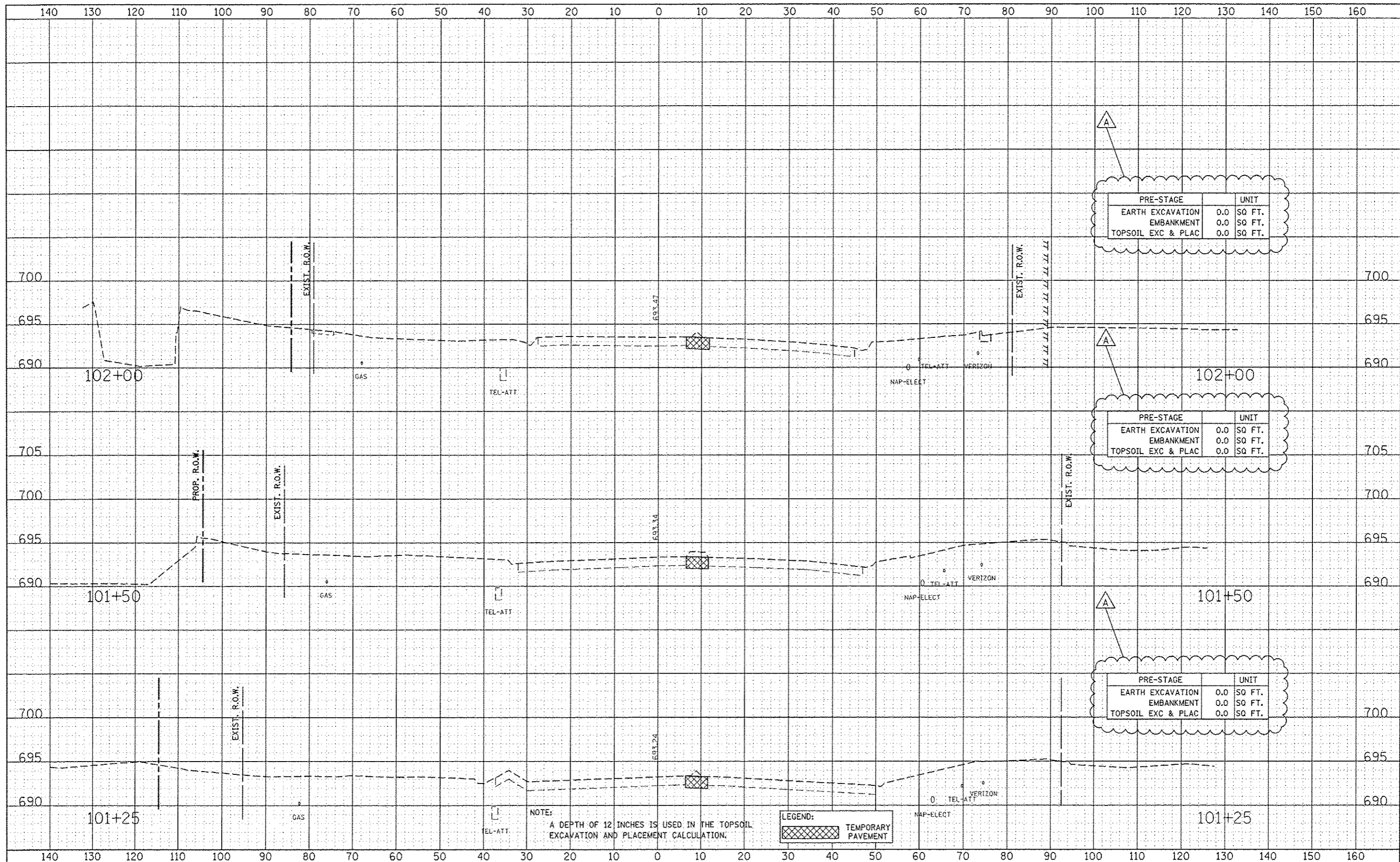
PRE-STAGE		UNIT
EARTH EXCAVATION	0.0	SQ FT.
EMBANKMENT	0.0	SQ FT.
TOPSOIL EXC & PLAC	0.0	SQ FT.

NOTE:
A DEPTH OF 12 INCHES IS USED IN THE TOPSOIL EXCAVATION AND PLACEMENT CALCULATION.

LEGEND:
[Hatched Box] TEMPORARY PAVEMENT

DESIGN	DATE
CHECKED	DATE
DRAWN	DATE
APPROVED	DATE
POSTED	DATE
DATE	DATE

DESIGN	DATE
CHECKED	DATE
DRAWN	DATE
APPROVED	DATE
POSTED	DATE
DATE	DATE



PRE-STAGE		UNIT
EARTH EXCAVATION	0.0	SQ. FT.
EMBANKMENT	0.0	SQ. FT.
TOPSOIL EXC & PLAC	0.0	SQ. FT.

PRE-STAGE		UNIT
EARTH EXCAVATION	0.0	SQ. FT.
EMBANKMENT	0.0	SQ. FT.
TOPSOIL EXC & PLAC	0.0	SQ. FT.

PRE-STAGE		UNIT
EARTH EXCAVATION	0.0	SQ. FT.
EMBANKMENT	0.0	SQ. FT.
TOPSOIL EXC & PLAC	0.0	SQ. FT.

NOTE:
A DEPTH OF 12 INCHES IS USED IN THE TOPSOIL EXCAVATION AND PLACEMENT CALCULATION.

LEGEND:
[Hatched Box] TEMPORARY PAVEMENT

DESIGNED	RTA	REVISED	ADDENDUM A 02/20/2013
DRAWN	KES	REVISED	
CHECKED	PJD	REVISED	
DATE	12/14/2012	REVISED	

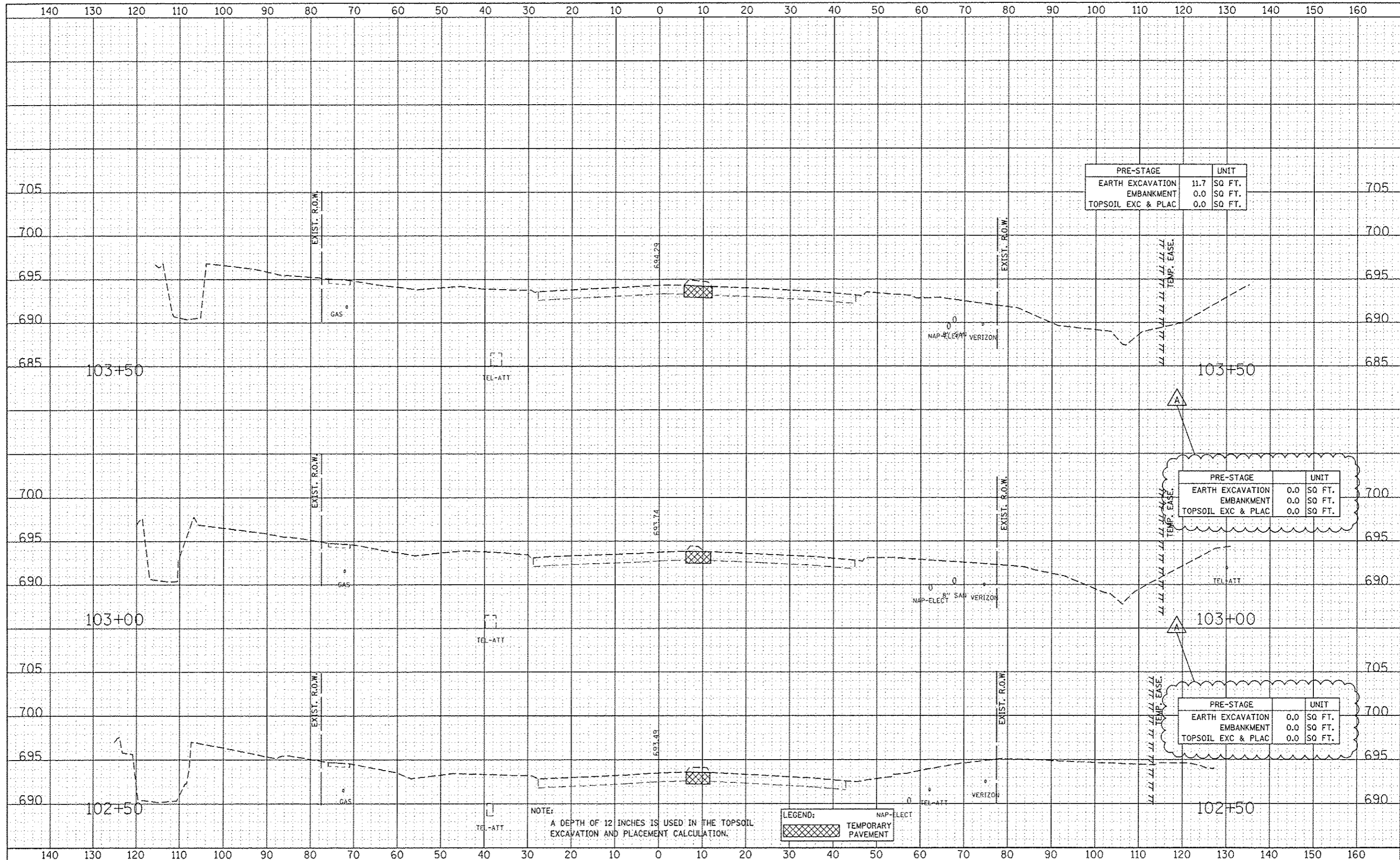
STATE OF ILLINOIS
DEPARTMENT OF TRANSPORTATION

NEW YORK ST. / AURORA AVE. PRE-STAGE CROSS-SECTIONS	
SCALE:	SHEET NO. 6 OF 13 SHEETS STA. 101+25 TO STA. 102+00

F.A.P. RTE.	SECTION	COUNTY	TOTAL SHEETS	SHEET NO.
338	(112 & 113) WRS-7	DUPAGE	1156	1049
FED. ROAD DIST. NO.		ILLINOIS FED. AID PROJECT		
CONTRACT NO. 60R30				

DATE	
BY	
REVISION	
NO. 1	
NO. 2	
NO. 3	
NO. 4	
NO. 5	
NO. 6	
NO. 7	
NO. 8	
NO. 9	
NO. 10	
NO. 11	
NO. 12	
NO. 13	
NO. 14	
NO. 15	
NO. 16	
NO. 17	
NO. 18	
NO. 19	
NO. 20	
NO. 21	
NO. 22	
NO. 23	
NO. 24	
NO. 25	
NO. 26	
NO. 27	
NO. 28	
NO. 29	
NO. 30	
NO. 31	
NO. 32	
NO. 33	
NO. 34	
NO. 35	
NO. 36	
NO. 37	
NO. 38	
NO. 39	
NO. 40	
NO. 41	
NO. 42	
NO. 43	
NO. 44	
NO. 45	
NO. 46	
NO. 47	
NO. 48	
NO. 49	
NO. 50	
NO. 51	
NO. 52	
NO. 53	
NO. 54	
NO. 55	
NO. 56	
NO. 57	
NO. 58	
NO. 59	
NO. 60	
NO. 61	
NO. 62	
NO. 63	
NO. 64	
NO. 65	
NO. 66	
NO. 67	
NO. 68	
NO. 69	
NO. 70	
NO. 71	
NO. 72	
NO. 73	
NO. 74	
NO. 75	
NO. 76	
NO. 77	
NO. 78	
NO. 79	
NO. 80	
NO. 81	
NO. 82	
NO. 83	
NO. 84	
NO. 85	
NO. 86	
NO. 87	
NO. 88	
NO. 89	
NO. 90	
NO. 91	
NO. 92	
NO. 93	
NO. 94	
NO. 95	
NO. 96	
NO. 97	
NO. 98	
NO. 99	
NO. 100	
NO. 101	
NO. 102	
NO. 103	
NO. 104	
NO. 105	
NO. 106	
NO. 107	
NO. 108	
NO. 109	
NO. 110	
NO. 111	
NO. 112	
NO. 113	
NO. 114	
NO. 115	
NO. 116	
NO. 117	
NO. 118	
NO. 119	
NO. 120	
NO. 121	
NO. 122	
NO. 123	
NO. 124	
NO. 125	
NO. 126	
NO. 127	
NO. 128	
NO. 129	
NO. 130	
NO. 131	
NO. 132	
NO. 133	
NO. 134	
NO. 135	
NO. 136	
NO. 137	
NO. 138	
NO. 139	
NO. 140	
NO. 141	
NO. 142	
NO. 143	
NO. 144	
NO. 145	
NO. 146	
NO. 147	
NO. 148	
NO. 149	
NO. 150	
NO. 151	
NO. 152	
NO. 153	
NO. 154	
NO. 155	
NO. 156	
NO. 157	
NO. 158	
NO. 159	
NO. 160	

DATE	
BY	
REVISION	
NO. 1	
NO. 2	
NO. 3	
NO. 4	
NO. 5	
NO. 6	
NO. 7	
NO. 8	
NO. 9	
NO. 10	
NO. 11	
NO. 12	
NO. 13	
NO. 14	
NO. 15	
NO. 16	
NO. 17	
NO. 18	
NO. 19	
NO. 20	
NO. 21	
NO. 22	
NO. 23	
NO. 24	
NO. 25	
NO. 26	
NO. 27	
NO. 28	
NO. 29	
NO. 30	
NO. 31	
NO. 32	
NO. 33	
NO. 34	
NO. 35	
NO. 36	
NO. 37	
NO. 38	
NO. 39	
NO. 40	
NO. 41	
NO. 42	
NO. 43	
NO. 44	
NO. 45	
NO. 46	
NO. 47	
NO. 48	
NO. 49	
NO. 50	
NO. 51	
NO. 52	
NO. 53	
NO. 54	
NO. 55	
NO. 56	
NO. 57	
NO. 58	
NO. 59	
NO. 60	
NO. 61	
NO. 62	
NO. 63	
NO. 64	
NO. 65	
NO. 66	
NO. 67	
NO. 68	
NO. 69	
NO. 70	
NO. 71	
NO. 72	
NO. 73	
NO. 74	
NO. 75	
NO. 76	
NO. 77	
NO. 78	
NO. 79	
NO. 80	
NO. 81	
NO. 82	
NO. 83	
NO. 84	
NO. 85	
NO. 86	
NO. 87	
NO. 88	
NO. 89	
NO. 90	
NO. 91	
NO. 92	
NO. 93	
NO. 94	
NO. 95	
NO. 96	
NO. 97	
NO. 98	
NO. 99	
NO. 100	
NO. 101	
NO. 102	
NO. 103	
NO. 104	
NO. 105	
NO. 106	
NO. 107	
NO. 108	
NO. 109	
NO. 110	
NO. 111	
NO. 112	
NO. 113	
NO. 114	
NO. 115	
NO. 116	
NO. 117	
NO. 118	
NO. 119	
NO. 120	
NO. 121	
NO. 122	
NO. 123	
NO. 124	
NO. 125	
NO. 126	
NO. 127	
NO. 128	
NO. 129	
NO. 130	
NO. 131	
NO. 132	
NO. 133	
NO. 134	
NO. 135	
NO. 136	
NO. 137	
NO. 138	
NO. 139	
NO. 140	
NO. 141	
NO. 142	
NO. 143	
NO. 144	
NO. 145	
NO. 146	
NO. 147	
NO. 148	
NO. 149	
NO. 150	
NO. 151	
NO. 152	
NO. 153	
NO. 154	
NO. 155	
NO. 156	
NO. 157	
NO. 158	
NO. 159	
NO. 160	



PRE-STAGE		UNIT
EARTH EXCAVATION	11.7	SQ FT.
EMBANKMENT	0.0	SQ FT.
TOPSOIL EXC & PLAC	0.0	SQ FT.

PRE-STAGE		UNIT
EARTH EXCAVATION	0.0	SQ FT.
EMBANKMENT	0.0	SQ FT.
TOPSOIL EXC & PLAC	0.0	SQ FT.

PRE-STAGE		UNIT
EARTH EXCAVATION	0.0	SQ FT.
EMBANKMENT	0.0	SQ FT.
TOPSOIL EXC & PLAC	0.0	SQ FT.

NOTE:
A DEPTH OF 12 INCHES IS USED IN THE TOPSOIL EXCAVATION AND PLACEMENT CALCULATION.

LEGEND:
[Cross-hatched box] TEMPORARY PAVEMENT

DESIGNED	RTA	REVISED	ADDENDUM A 02/20/2013
DRAWN	KES	REVISED	
CHECKED	PJO	REVISED	
DATE	12/14/2012	REVISED	

STATE OF ILLINOIS
DEPARTMENT OF TRANSPORTATION

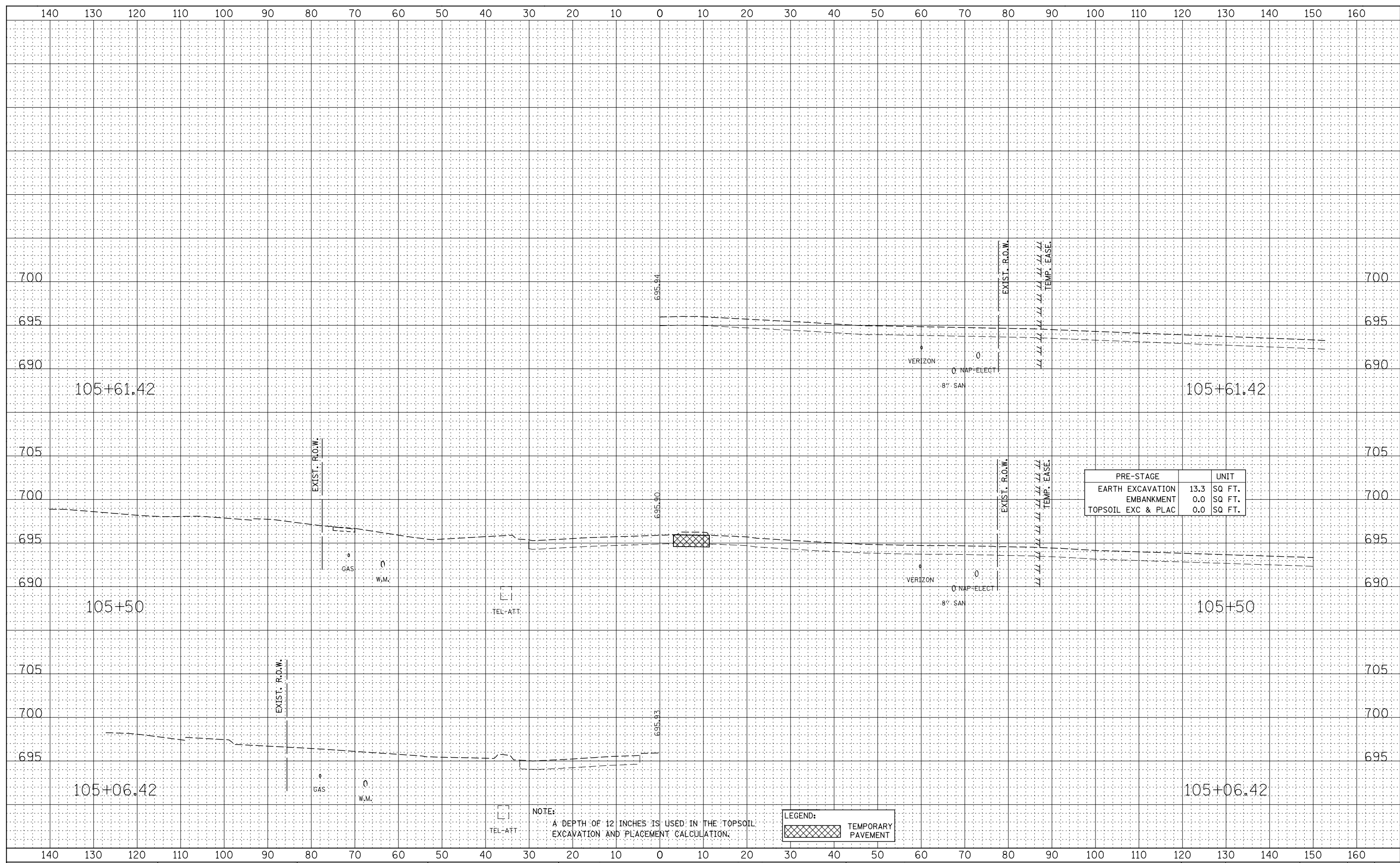
NEW YORK ST. / AURORA AVE.
PRE-STAGE CROSS-SECTIONS

SCALE: SHEET NO. 7 OF 13 SHEETS STA. 102+50 TO STA. 103+50

F.A.P. RTE.	SECTION	COUNTY	TOTAL SHEETS	SHEET NO.
338	(112 & 113) WRS-7	DUPAGE	1156	1050
CONTRACT NO. 60R30				
FED. ROAD DIST. NO. ILLINOIS FED. AID PROJECT				

FINAL SURVEY	SURVEYED	BY	DATE
NOTE BOOK	PLOTTED		
NO.	TEMPLATE		
	AREAS CHECKED		

ORIGINAL SURVEY	SURVEYED	BY	DATE
NOTE BOOK	PLOTTED		
NO.	TEMPLATE		
	AREAS CHECKED		



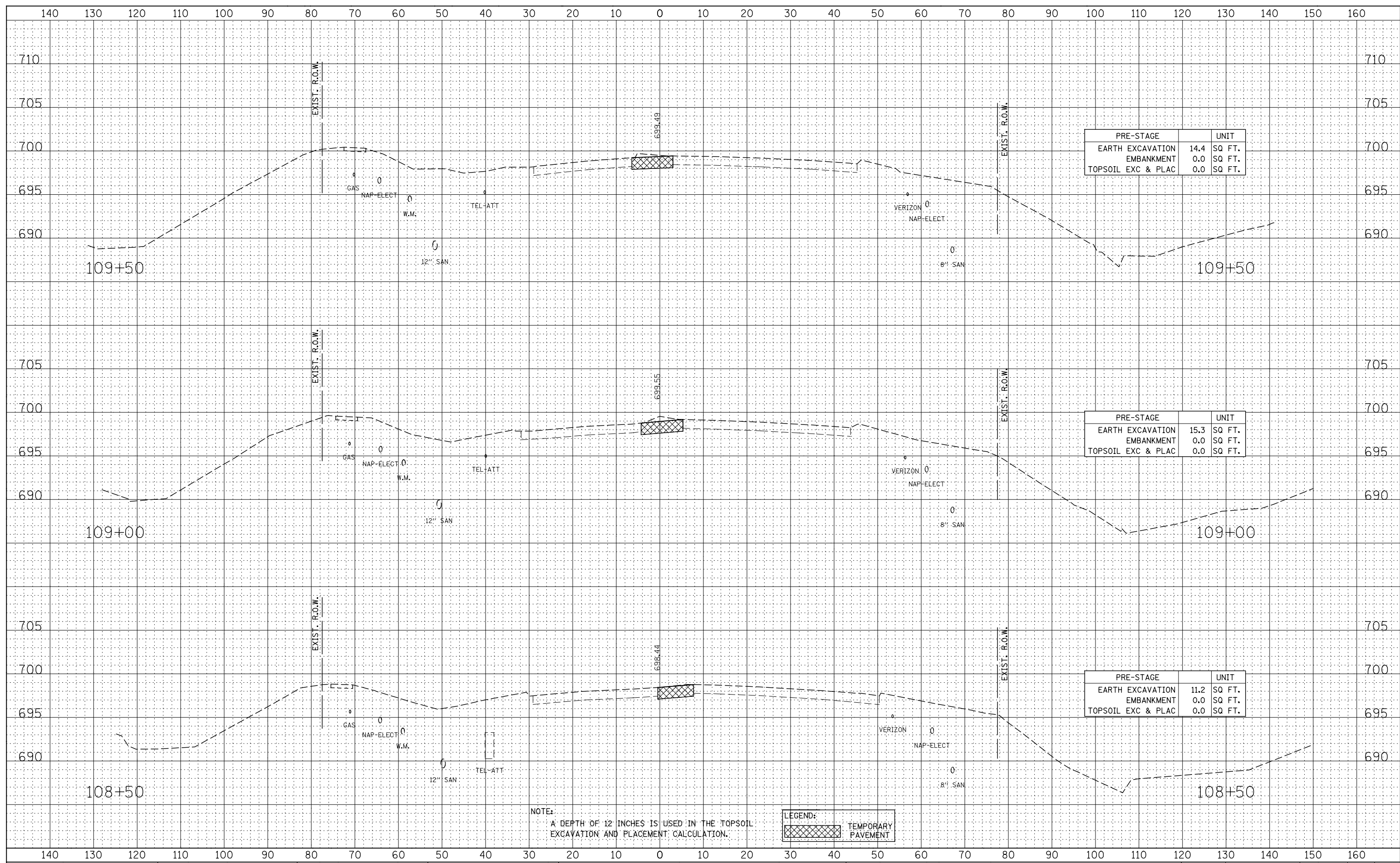
PRE-STAGE	UNIT
EARTH EXCAVATION	13.3 SQ FT.
EMBANKMENT	0.0 SQ FT.
TOPSOIL EXC & PLAC	0.0 SQ FT.

NOTE:
A DEPTH OF 12 INCHES IS USED IN THE TOPSOIL EXCAVATION AND PLACEMENT CALCULATION.

LEGEND:
[Hatched Box] TEMPORARY PAVEMENT

DATE	
BY	
FINAL SURVEY	SURVEYED
NOTE BOOK	PLOTTED
NO.	TEMPLATE
	AREAS CHECKED

DATE	
BY	
ORIGINAL SURVEY	SURVEYED
NOTE BOOK	PLOTTED
NO.	TEMPLATE
	AREAS CHECKED

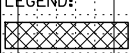


PRE-STAGE		UNIT
EARTH EXCAVATION	14.4	SQ FT.
EMBANKMENT	0.0	SQ FT.
TOPSOIL EXC & PLAC	0.0	SQ FT.

PRE-STAGE		UNIT
EARTH EXCAVATION	15.3	SQ FT.
EMBANKMENT	0.0	SQ FT.
TOPSOIL EXC & PLAC	0.0	SQ FT.

PRE-STAGE		UNIT
EARTH EXCAVATION	11.2	SQ FT.
EMBANKMENT	0.0	SQ FT.
TOPSOIL EXC & PLAC	0.0	SQ FT.

NOTE:
A' DEPTH OF 12 INCHES IS USED IN THE TOPSOIL EXCAVATION AND PLACEMENT CALCULATION.

LEGEND:
 TEMPORARY PAVEMENT

STATE OF ILLINOIS
DEPARTMENT OF TRANSPORTATION

NEW YORK ST. / AURORA AVE.
PRE-STAGE CROSS-SECTIONS

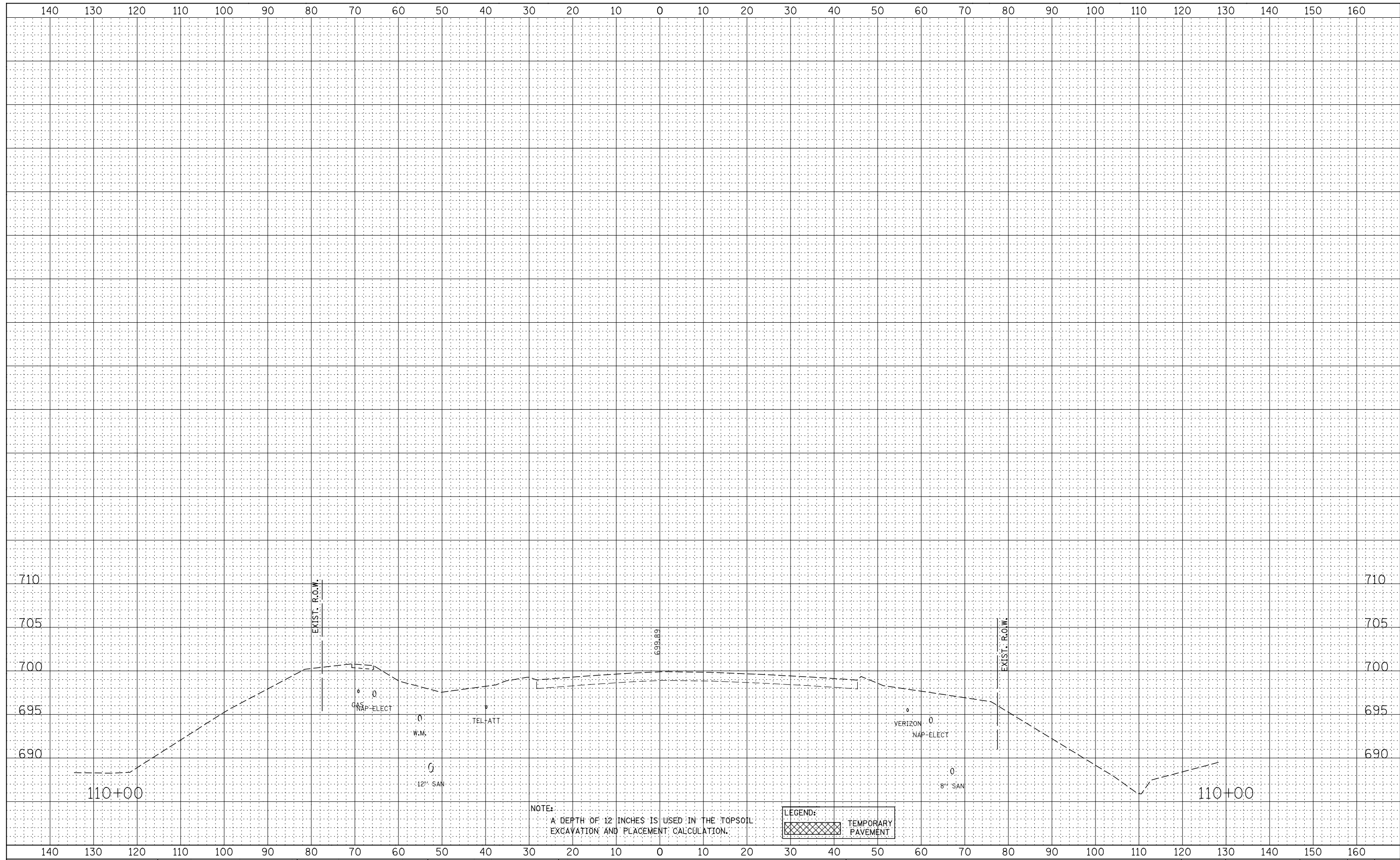
DESIGNED	- RTA	REVISED	-
DRAWN	- KES	REVISED	-
CHECKED	- PJO	REVISED	-
DATE	- 12/14/2012	REVISED	-

SCALE: SHEET NO. 12 OF 13 SHEETS STA. 108+50 TO STA. 109+50


F.A.P. RTE.	SECTION	COUNTY	TOTAL SHEETS	SHEET NO.
338	(112 & 113) WRS-7	DUPAGE	1156	1055
CONTRACT NO. 60R30				
ILLINOIS FED. AID PROJECT				

FINAL SURVEY	SURVEYED	BY	DATE
NOTE BOOK	PLOTTED		
NO.	TEMPLATE		
	AREAS		
	CHECKED		

ORIGINAL SURVEY	SURVEYED	BY	DATE
NOTE BOOK	PLOTTED		
NO.	TEMPLATE		
	AREAS		
	CHECKED		



NOTE:
A DEPTH OF 12 INCHES IS USED IN THE TOPSOIL
EXCAVATION AND PLACEMENT CALCULATION.

LEGEND:
 TEMPORARY PAVEMENT

**STATE OF ILLINOIS
DEPARTMENT OF TRANSPORTATION**

**NEW YORK ST. / AURORA AVE.
PRE-STAGE CROSS-SECTIONS**

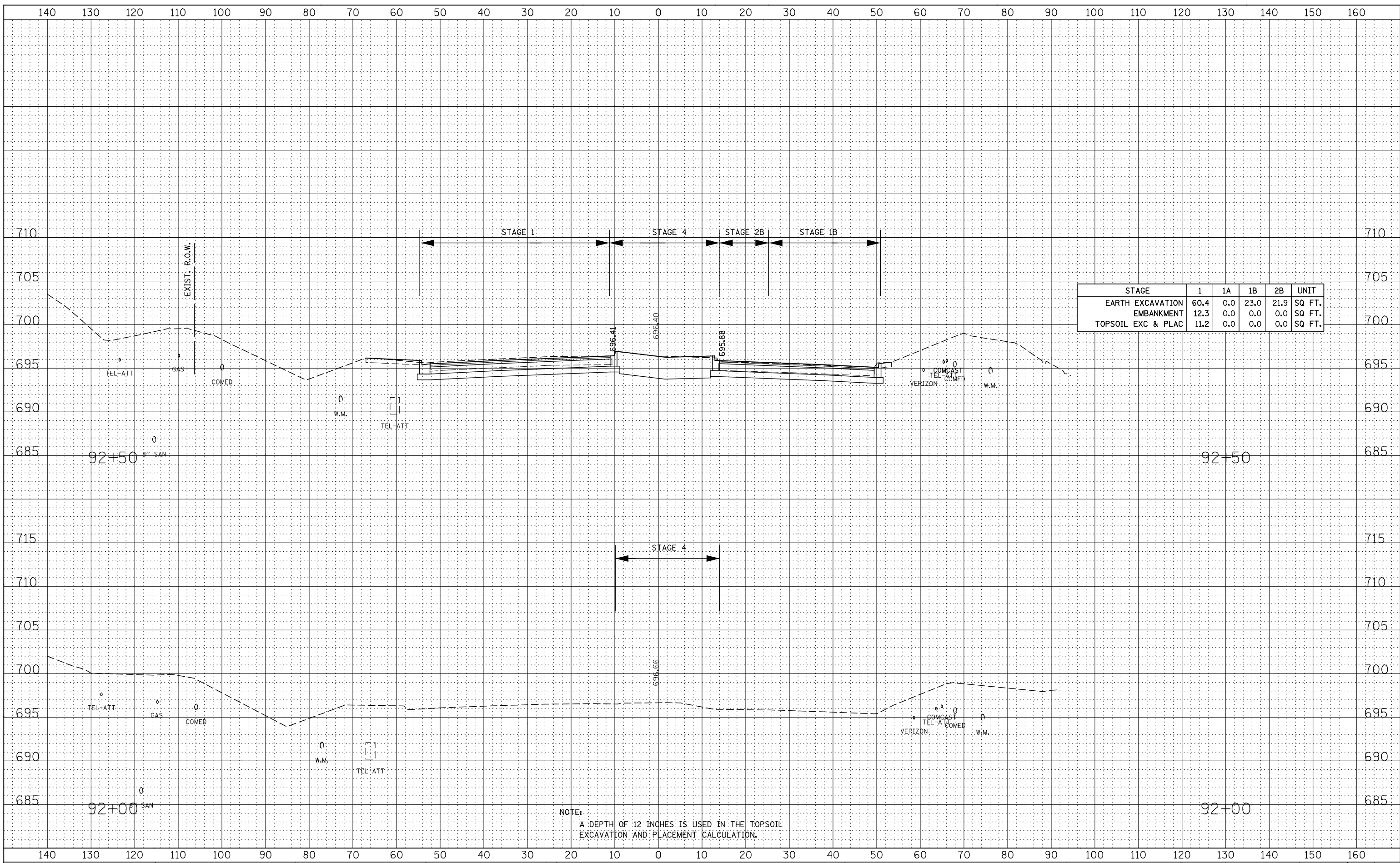
DESIGNED	- RTA	REVISED	-
DRAWN	- KES	REVISED	-
CHECKED	- PJO	REVISED	-
DATE	- 12/14/2012	REVISED	-

SCALE: SHEET NO. 13 OF 13 SHEETS STA. 110+00 TO STA. 110+00

F.A.P. RTE.	SECTION	COUNTY	TOTAL SHEETS	SHEET NO.
338	(112 & 113) WRS-7	DUPAGE	1156	1056
CONTRACT NO. 60R30				
FED. ROAD DIST. NO. ILLINOIS FED. AID PROJECT				

FINAL SURVEY	SURVEYED	DATE
NOTE BOOK	PLOTTED	BY
NO.	TEMPLATE	
	AREAS CHECKED	

ORIGINAL SURVEY	SURVEYED	DATE
NOTE BOOK	PLOTTED	BY
NO.	TEMPLATE	
	AREAS CHECKED	



STAGE	1	1A	1B	2B	UNIT
EARTH EXCAVATION	60.4	0.0	23.0	21.9	SQ FT.
EMBANKMENT	12.3	0.0	0.0	0.0	SQ FT.
TOPSOIL EXC & PLAC	11.2	0.0	0.0	0.0	SQ FT.

NOTE:
A DEPTH OF 12 INCHES IS USED IN THE TOPSOIL EXCAVATION AND PLACEMENT CALCULATION.

**STATE OF ILLINOIS
DEPARTMENT OF TRANSPORTATION**

**NEW YORK ST. / AURORA AVE.
STAGE 1 THRU 4 CROSS-SECTIONS**


DESIGNED - RTA	REVISED -
DRAWN - KES	REVISED -
CHECKED - PJO	REVISED -
DATE - 12/14/2012	REVISED -

SCALE: SHEET NO. 1 OF 15 SHEETS STA. 92+00 TO STA. 92+50

F.A.P. RTE.	SECTION	COUNTY	TOTAL SHEETS	SHEET NO.
338	(112 & 113) WRS-7	DUPAGE	1156	1057
CONTRACT NO. 60R30				
FED. ROAD DIST. NO. ILLINOIS FED. AID PROJECT				

DATE	
BY	
FINAL SURVEY	SURVEYED
NOTE BOOK	PLOTTED
NO.	TEMPLATE
	AREAS CHECKED

DATE	
BY	
ORIGINAL SURVEY	SURVEYED
NOTE BOOK	PLOTTED
NO.	TEMPLATE
	AREAS CHECKED



STAGE	1	1A	1B	2B	UNIT
EARTH EXCAVATION	70.5	0.0	25.8	29.8	SQ FT.
EMBANKMENT	31.8	0.0	18.9	0.6	SQ FT.
TOPSOIL EXC & PLAC	43.2	0.0	11.7	0.0	SQ FT.

STAGE	1	1A	1B	2B	UNIT
EARTH EXCAVATION	60.3	0.0	25.2	27.2	SQ FT.
EMBANKMENT	30.8	0.0	14.0	0.0	SQ FT.
TOPSOIL EXC & PLAC	42.2	0.0	12.5	0.0	SQ FT.

NOTE:
A DEPTH OF 12 INCHES IS USED IN THE TOPSOIL EXCAVATION AND PLACEMENT CALCULATION.

STATE OF ILLINOIS
DEPARTMENT OF TRANSPORTATION

NEW YORK ST. / AURORA AVE.
STAGE 1 THRU 4 CROSS-SECTIONS

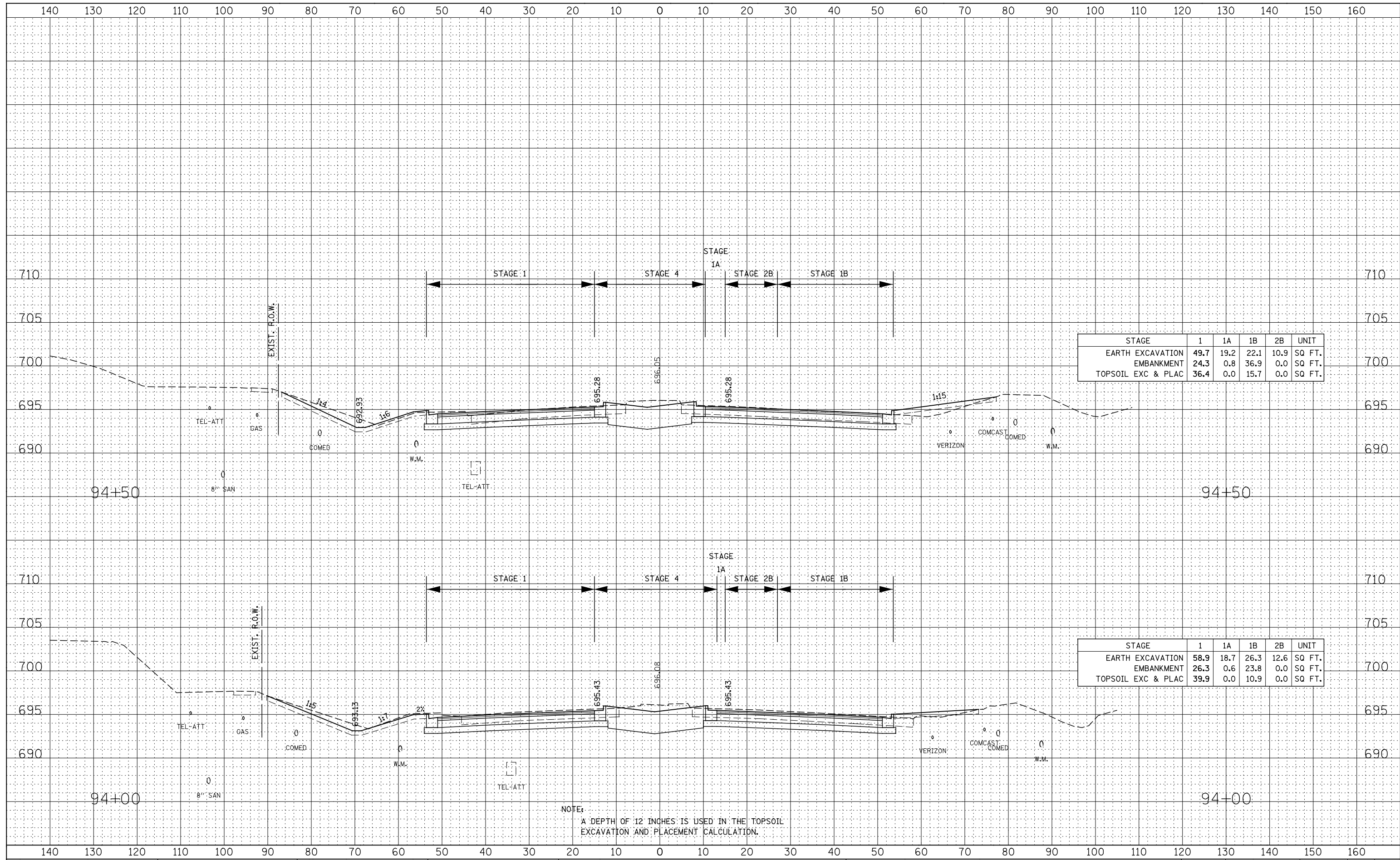
DESIGNED - RTA	REVISED -
DRAWN - KES	REVISED -
CHECKED - PJO	REVISED -
DATE - 12/14/2012	REVISED -

SCALE:	SHEET NO. 2 OF 15 SHEETS	STA. 93+00 TO STA. 93+50
--------	--------------------------	--------------------------

F.A.P. RTE.	SECTION	COUNTY	TOTAL SHEETS	SHEET NO.
338	(112 & 113) WRS-7	DUPAGE	1156	1058
CONTRACT NO. 60R30				
FED. ROAD DIST. NO. ILLINOIS FED. AID PROJECT				

DATE	
BY	
FINAL SURVEY	SURVEYED
NOTE BOOK	PLOTTED
NO.	TEMPLATE
	AREAS CHECKED

DATE	
BY	
ORIGINAL SURVEY	SURVEYED
NOTE BOOK	PLOTTED
NO.	TEMPLATE
	AREAS CHECKED



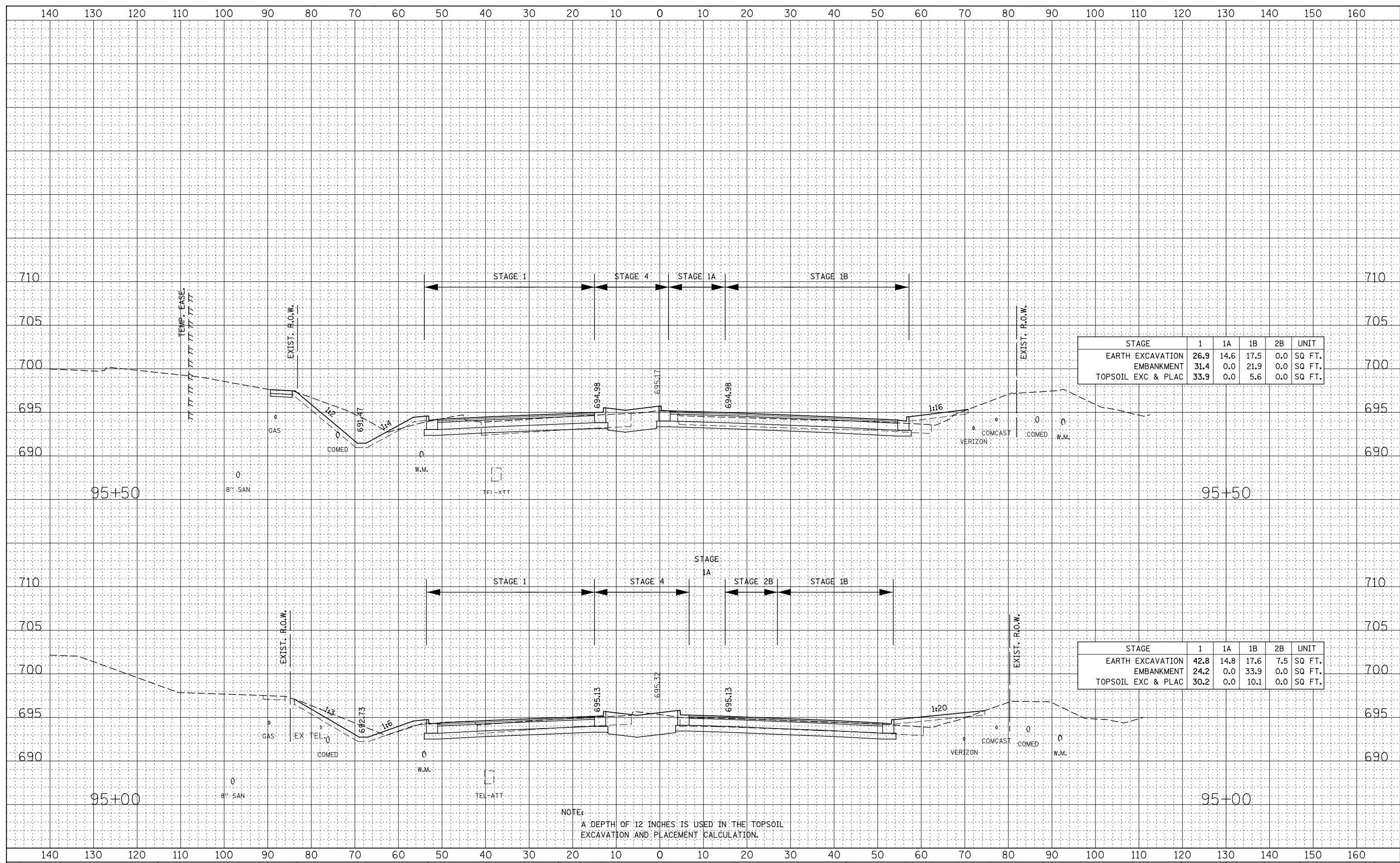
STAGE	1	1A	1B	2B	UNIT
EARTH EXCAVATION	49.7	19.2	22.1	10.9	SQ FT.
EMBANKMENT	24.3	0.8	36.9	0.0	SQ FT.
TOPSOIL EXC & PLAC	36.4	0.0	15.7	0.0	SQ FT.

STAGE	1	1A	1B	2B	UNIT
EARTH EXCAVATION	58.9	18.7	26.3	12.6	SQ FT.
EMBANKMENT	26.3	0.6	23.8	0.0	SQ FT.
TOPSOIL EXC & PLAC	39.9	0.0	10.9	0.0	SQ FT.

NOTE:
A DEPTH OF 12 INCHES IS USED IN THE TOPSOIL EXCAVATION AND PLACEMENT CALCULATION.

DATE	
BY	
FINAL SURVEY	SURVEYED
NOTE BOOK	PLOTTED
NO.	TEMPLATE
	AREAS CHECKED

DATE	
BY	
ORIGINAL SURVEY	SURVEYED
NOTE BOOK	PLOTTED
NO.	TEMPLATE
	AREAS CHECKED



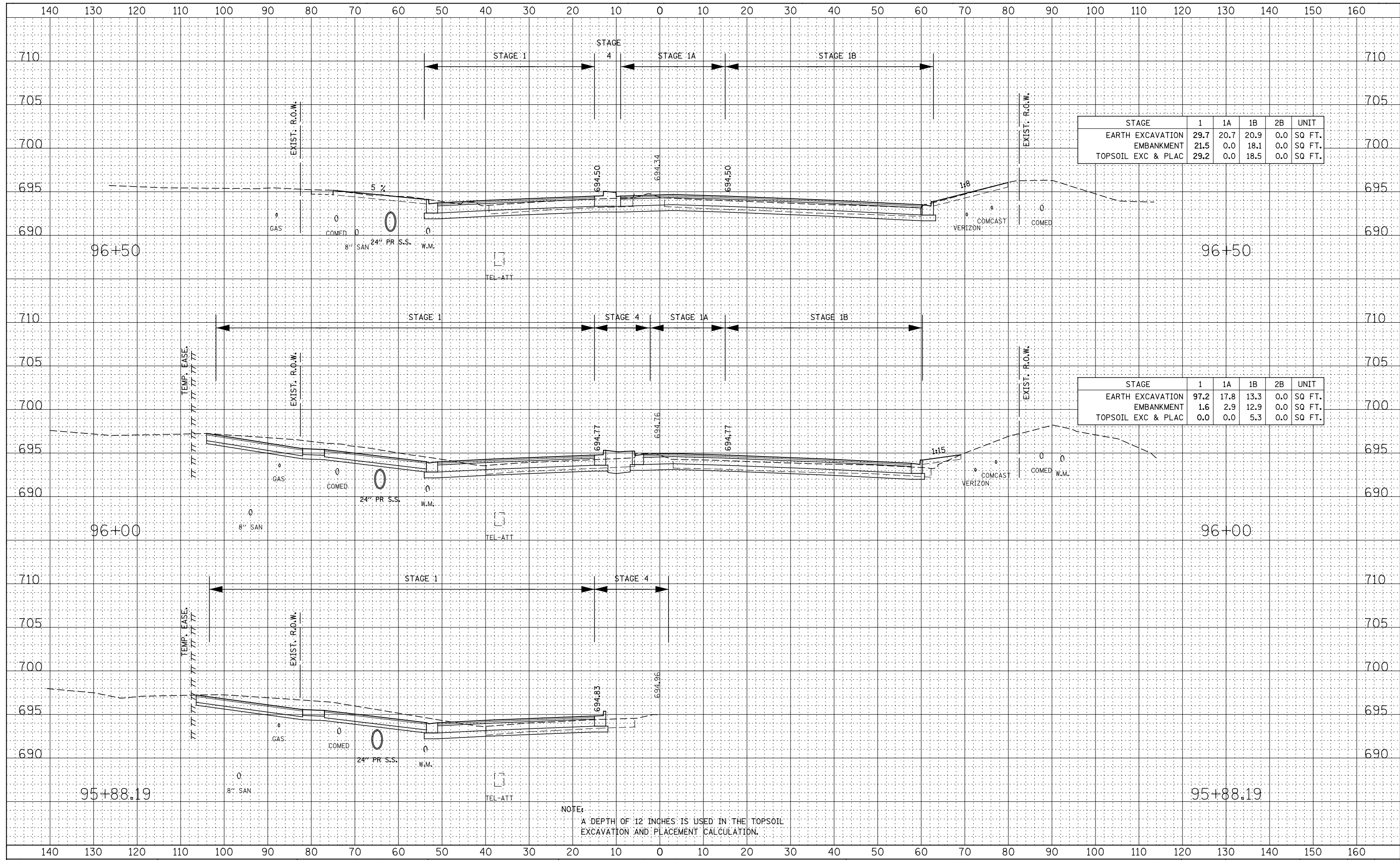
STAGE	1	1A	1B	2B	UNIT
EARTH EXCAVATION	26.9	14.6	17.5	0.0	SQ FT.
EMBANKMENT	31.4	0.0	21.9	0.0	SQ FT.
TOPSOIL EXC & PLAC	33.9	0.0	5.6	0.0	SQ FT.

STAGE	1	1A	1B	2B	UNIT
EARTH EXCAVATION	42.8	14.8	17.6	7.5	SQ FT.
EMBANKMENT	24.2	0.0	33.9	0.0	SQ FT.
TOPSOIL EXC & PLAC	30.2	0.0	10.1	0.0	SQ FT.

NOTE:
A DEPTH OF 12 INCHES IS USED IN THE TOPSOIL EXCAVATION AND PLACEMENT CALCULATION.

DATE	
BY	
FINAL SURVEY	
SURVEYED	
PLOTTED	
TEMPLATE	
NOTE BOOK	
AREAS CHECKED	
NO.	

DATE	
BY	
ORIGINAL SURVEY	
SURVEYED	
PLOTTED	
TEMPLATE	
NOTE BOOK	
AREAS CHECKED	
NO.	



STAGE	1	1A	1B	2B	UNIT
EARTH EXCAVATION	29.7	20.7	20.9	0.0	SQ FT.
EMBANKMENT	21.5	0.0	18.1	0.0	SQ FT.
TOPSOIL EXC & PLAC	29.2	0.0	18.5	0.0	SQ FT.

STAGE	1	1A	1B	2B	UNIT
EARTH EXCAVATION	97.2	17.8	13.3	0.0	SQ FT.
EMBANKMENT	1.6	2.9	12.9	0.0	SQ FT.
TOPSOIL EXC & PLAC	0.0	0.0	5.3	0.0	SQ FT.

NOTE:
A DEPTH OF 12 INCHES IS USED IN THE TOPSOIL EXCAVATION AND PLACEMENT CALCULATION.

**STATE OF ILLINOIS
DEPARTMENT OF TRANSPORTATION**

**NEW YORK ST. / AURORA AVE.
STAGE 1 THRU 4 CROSS-SECTIONS**

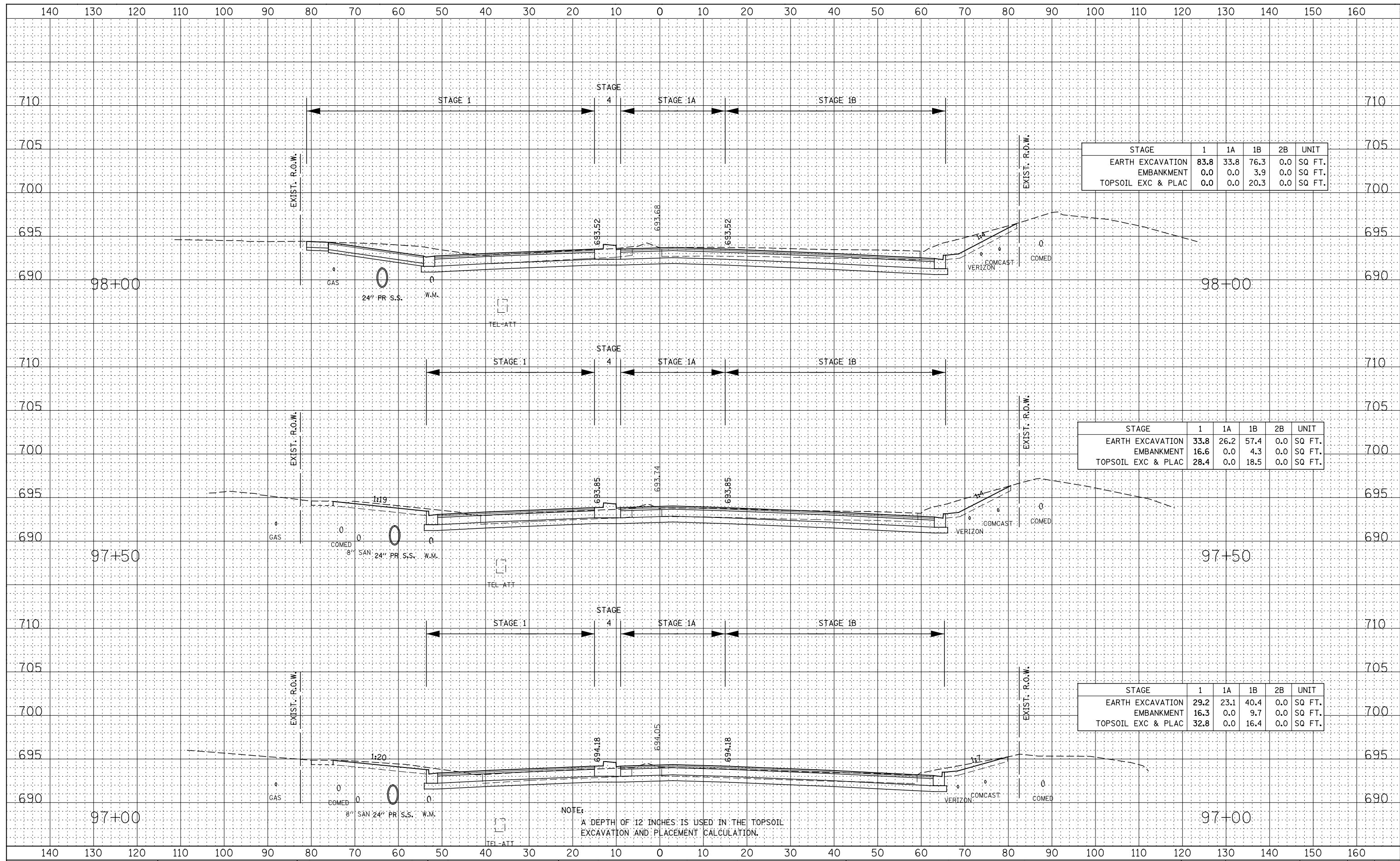
DESIGNED - RTA	REVISED -
DRAWN - KES	REVISED -
CHECKED - PJO	REVISED -
DATE - 12/14/2012	REVISED -

SCALE: SHEET NO. 5 OF 15 SHEETS STA. 95+88.19 TO STA. 96+50

F.A.P. RTE.	SECTION	COUNTY	TOTAL SHEETS	SHEET NO.
338	(112 & 113) WRS-7	DUPAGE	1156	1061
CONTRACT NO. 60R30				
FED. ROAD DIST. NO. ILLINOIS FED. AID PROJECT				

DATE	
BY	
FINAL SURVEY	SURVEYED
NOTE BOOK	PLOTTED
NO.	TEMPLATE
	AREAS CHECKED

DATE	
BY	
ORIGINAL SURVEY	SURVEYED
NOTE BOOK	PLOTTED
NO.	TEMPLATE
	AREAS CHECKED



STAGE	1	1A	1B	2B	UNIT
EARTH EXCAVATION	83.8	33.8	76.3	0.0	SQ FT.
EMBANKMENT	0.0	0.0	3.9	0.0	SQ FT.
TOPSOIL EXC & PLAC	0.0	0.0	20.3	0.0	SQ FT.

STAGE	1	1A	1B	2B	UNIT
EARTH EXCAVATION	33.8	26.2	57.4	0.0	SQ FT.
EMBANKMENT	16.6	0.0	4.3	0.0	SQ FT.
TOPSOIL EXC & PLAC	28.4	0.0	18.5	0.0	SQ FT.

STAGE	1	1A	1B	2B	UNIT
EARTH EXCAVATION	29.2	23.1	40.4	0.0	SQ FT.
EMBANKMENT	16.3	0.0	9.7	0.0	SQ FT.
TOPSOIL EXC & PLAC	32.8	0.0	16.4	0.0	SQ FT.

NOTE:
A DEPTH OF 12 INCHES IS USED IN THE TOPSOIL EXCAVATION AND PLACEMENT CALCULATION.

**STATE OF ILLINOIS
DEPARTMENT OF TRANSPORTATION**

**NEW YORK ST. / AURORA AVE.
STAGE 1 THRU 4 CROSS-SECTIONS**

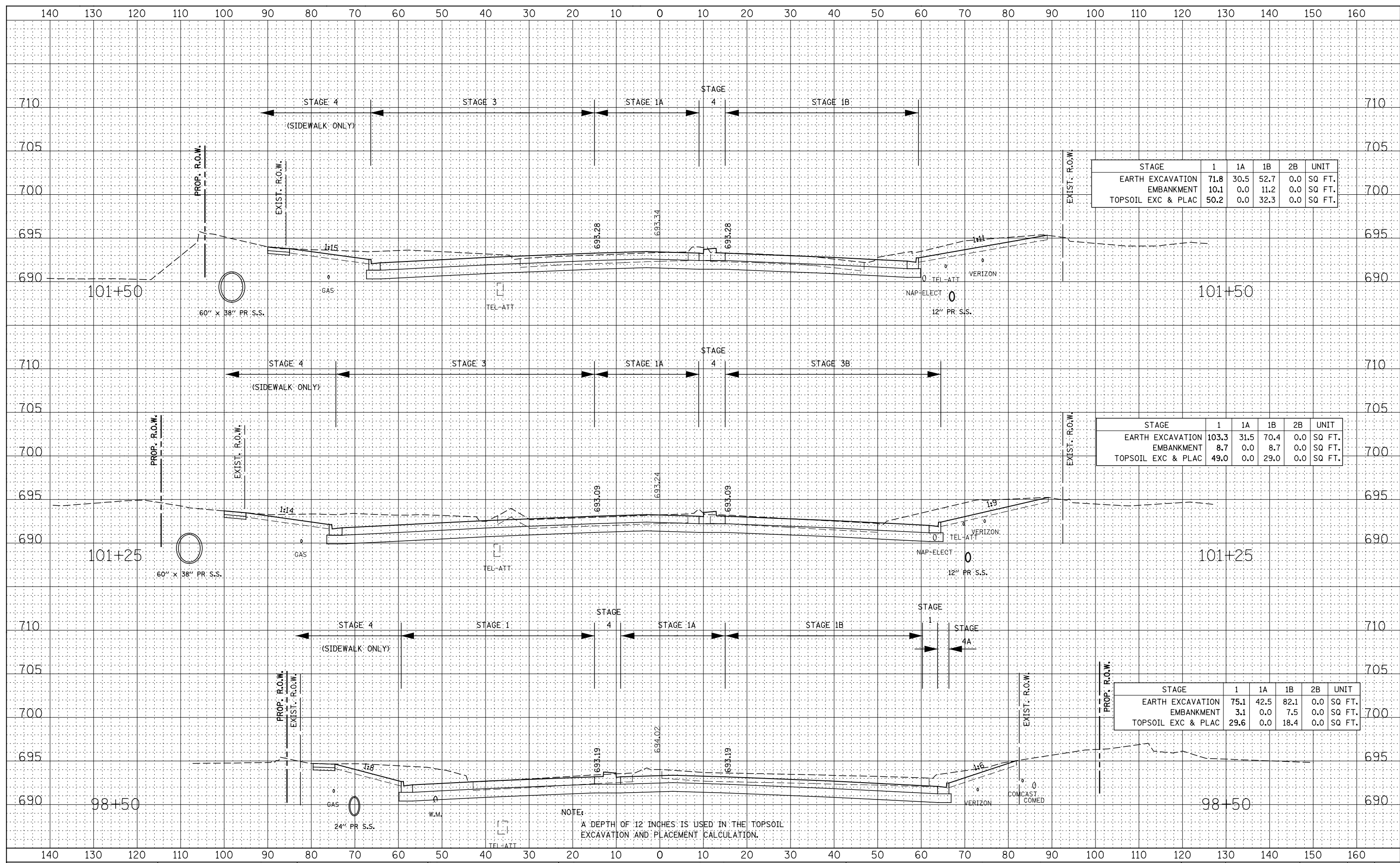
DESIGNED	- RTA	REVISED	-
DRAWN	- KES	REVISED	-
CHECKED	- PJO	REVISED	-
DATE	- 12/14/2012	REVISED	-

SCALE:	SHEET NO. 6 OF 15 SHEETS	STA. 97+00	TO STA. 98+00
--------	--------------------------	------------	---------------

F.A.P. RTE.	SECTION	COUNTY	TOTAL SHEETS	SHEET NO.
338	(112 & 113) WRS-7	DUPAGE	1156	1062
CONTRACT NO. 60R30				
FED. ROAD DIST. NO. ILLINOIS FED. AID PROJECT				

DATE	
BY	
FINAL SURVEY	SURVEYED
NOTE BOOK	PLOTTED
NO.	TEMPLATE
	AREAS CHECKED

DATE	
BY	
ORIGINAL SURVEY	SURVEYED
NOTE BOOK	PLOTTED
NO.	TEMPLATE
	AREAS CHECKED



STAGE	1	1A	1B	2B	UNIT
EARTH EXCAVATION	71.8	30.5	52.7	0.0	SQ FT.
EMBANKMENT	10.1	0.0	11.2	0.0	SQ FT.
TOPSOIL EXC & PLAC	50.2	0.0	32.3	0.0	SQ FT.

STAGE	1	1A	1B	2B	UNIT
EARTH EXCAVATION	103.3	31.5	70.4	0.0	SQ FT.
EMBANKMENT	8.7	0.0	8.7	0.0	SQ FT.
TOPSOIL EXC & PLAC	49.0	0.0	29.0	0.0	SQ FT.

STAGE	1	1A	1B	2B	UNIT
EARTH EXCAVATION	75.1	42.5	82.1	0.0	SQ FT.
EMBANKMENT	3.1	0.0	7.5	0.0	SQ FT.
TOPSOIL EXC & PLAC	29.6	0.0	18.4	0.0	SQ FT.

NOTE:
A DEPTH OF 12 INCHES IS USED IN THE TOPSOIL EXCAVATION AND PLACEMENT CALCULATION.

**STATE OF ILLINOIS
DEPARTMENT OF TRANSPORTATION**

**NEW YORK ST. / AURORA AVE.
STAGE 1 THRU 4 CROSS-SECTIONS**

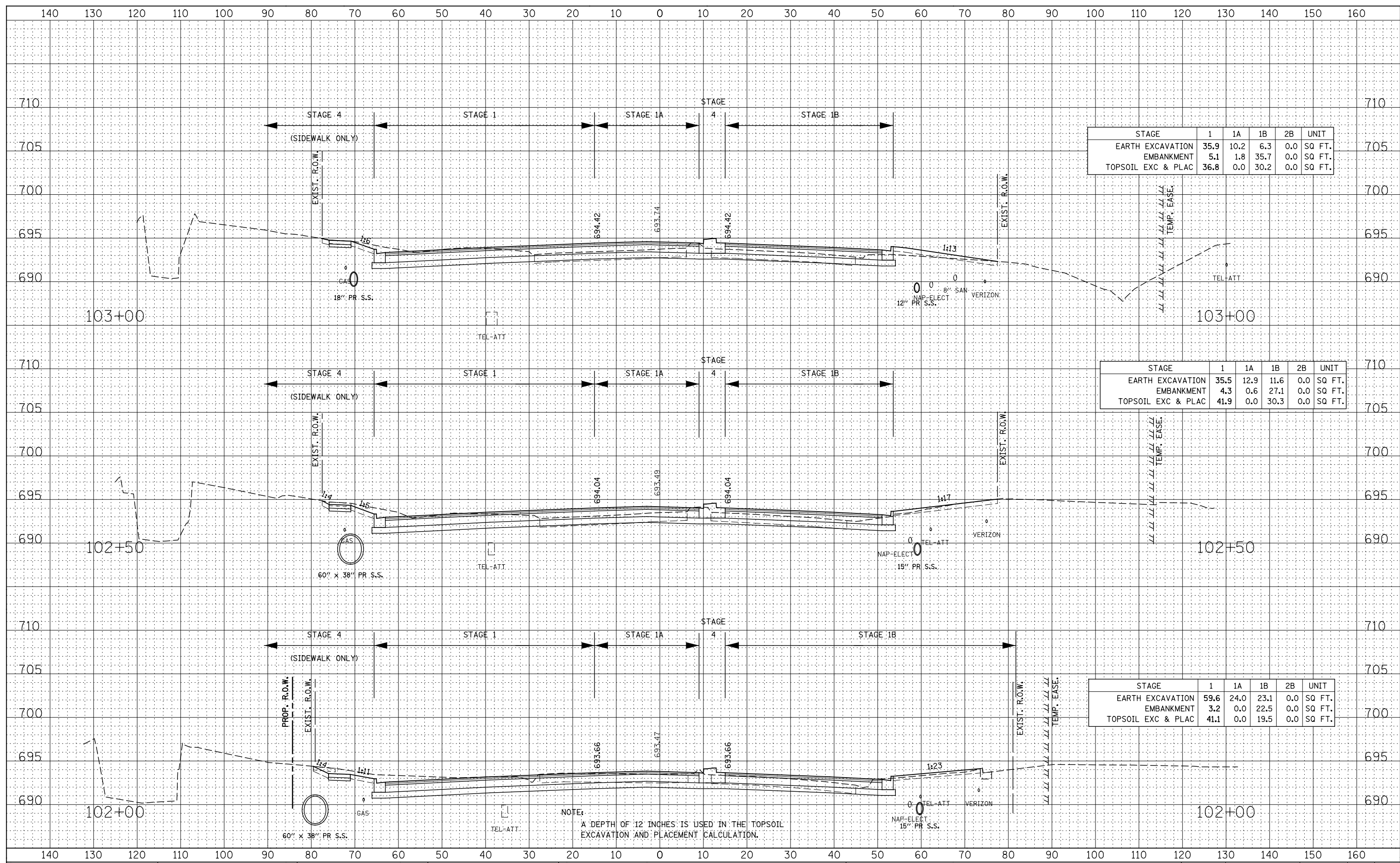
DESIGNED	- RTA	REVISED	-
DRAWN	- KES	REVISED	-
CHECKED	- PJO	REVISED	-
DATE	- 12/14/2012	REVISED	-

SCALE: SHEET NO. 7 OF 15 SHEETS STA. 98+50 TO STA. 101+50

F.A.P. RTE.	SECTION	COUNTY	TOTAL SHEETS	SHEET NO.
338	(112 & 113) WRS-7	DUPAGE	1156	1063
CONTRACT NO. 60R30				
FED. ROAD DIST. NO. ILLINOIS FED. AID PROJECT				

BY: _____ DATE: _____
 SURVEYED _____
 PLOTTED _____
 TEMPLATE _____
 NOTE BOOK _____
 AREAS CHECKED _____
 NO. _____

BY: _____ DATE: _____
 SURVEYED _____
 PLOTTED _____
 TEMPLATE _____
 NOTE BOOK _____
 AREAS CHECKED _____
 NO. _____



STAGE	1	1A	1B	2B	UNIT
EARTH EXCAVATION	35.9	10.2	6.3	0.0	SQ FT.
EMBANKMENT	5.1	1.8	35.7	0.0	SQ FT.
TOPSOIL EXC & PLAC	36.8	0.0	30.2	0.0	SQ FT.

STAGE	1	1A	1B	2B	UNIT
EARTH EXCAVATION	35.5	12.9	11.6	0.0	SQ FT.
EMBANKMENT	4.3	0.6	27.1	0.0	SQ FT.
TOPSOIL EXC & PLAC	41.9	0.0	30.3	0.0	SQ FT.

STAGE	1	1A	1B	2B	UNIT
EARTH EXCAVATION	59.6	24.0	23.1	0.0	SQ FT.
EMBANKMENT	3.2	0.0	22.5	0.0	SQ FT.
TOPSOIL EXC & PLAC	41.1	0.0	19.5	0.0	SQ FT.

NOTE:
 A DEPTH OF 12 INCHES IS USED IN THE TOPSOIL EXCAVATION AND PLACEMENT CALCULATION.

DESIGNED - RTA	REVISED -
DRAWN - KES	REVISED -
CHECKED - PJO	REVISED -
DATE - 12/14/2012	REVISED -

**STATE OF ILLINOIS
 DEPARTMENT OF TRANSPORTATION**


**NEW YORK ST. / AURORA AVE.
 STAGE 1 THRU 4 CROSS-SECTIONS**

SCALE: SHEET NO. 8 OF 15 SHEETS STA. 102+00 TO STA. 103+00

F.A.P. RTE.	SECTION	COUNTY	TOTAL SHEETS	SHEET NO.
338	(112 & 113) WRS-7	DUPAGE	1156	1064
CONTRACT NO. 60R30				
ILLINOIS FED. AID PROJECT				

DATE	
BY	
FINAL SURVEY	
PLOTTED	
TEMPLATE	
NOTE BOOK	
AREAS CHECKED	
NO.	

DATE	
BY	
ORIGINAL SURVEY	
PLOTTED	
TEMPLATE	
NOTE BOOK	
AREAS CHECKED	
NO.	



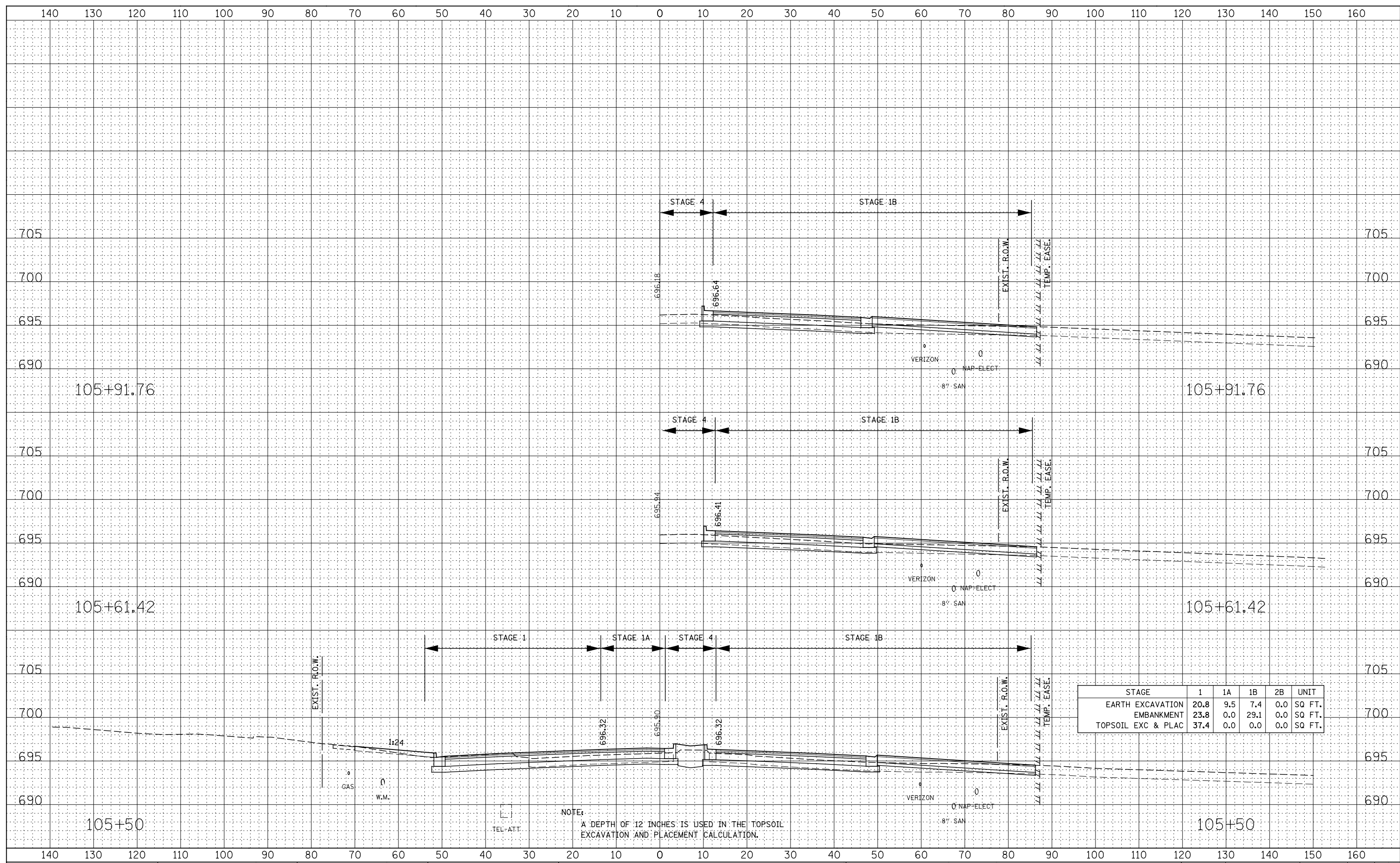
STAGE	1	1A	1B	2B	UNIT
EARTH EXCAVATION	23.4	16.4	5.5	0.0	SQ FT.
EMBANKMENT	9.8	0.0	36.7	0.0	SQ FT.
TOPSOIL EXC & PLAC	38.8	0.0	28.3	0.0	SQ FT.

STAGE	1	1A	1B	2B	UNIT
EARTH EXCAVATION	26.6	13.6	5.6	0.0	SQ FT.
EMBANKMENT	8.1	0.1	38.1	0.0	SQ FT.
TOPSOIL EXC & PLAC	40.0	0.0	30.0	0.0	SQ FT.

NOTE: A DEPTH OF 12 INCHES IS USED IN THE TOPSOIL EXCAVATION AND PLACEMENT CALCULATION.

BY	DATE
FINAL SURVEY	SURVEYED
NOTE BOOK	PLOTTED
NO.	TEMPLATE
	AREAS CHECKED

BY	DATE
ORIGINAL SURVEY	SURVEYED
NOTE BOOK	PLOTTED
NO.	TEMPLATE
	AREAS CHECKED

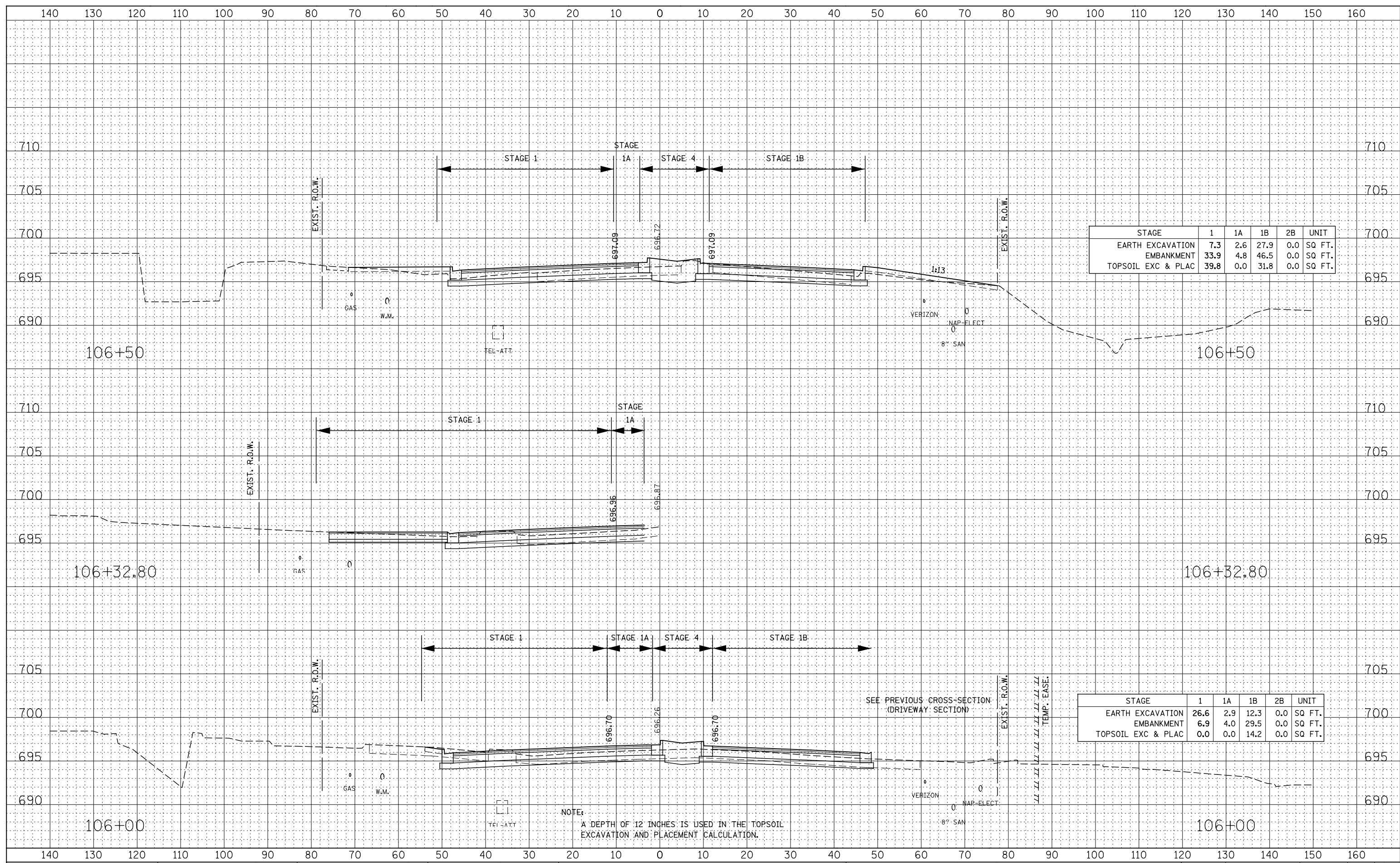


STAGE	1	1A	1B	2B	UNIT
EARTH EXCAVATION	20.8	9.5	7.4	0.0	SQ. FT.
EMBANKMENT	23.8	0.0	29.1	0.0	SQ. FT.
TOPSOIL EXC & PLAC	37.4	0.0	0.0	0.0	SQ. FT.

NOTE:
A DEPTH OF 12 INCHES IS USED IN THE TOPSOIL EXCAVATION AND PLACEMENT CALCULATION.

DATE	
BY	
FINAL SURVEY	SURVEYED
NOTE BOOK	PLOTTED
NO.	TEMPLATE
	AREAS CHECKED

DATE	
BY	
ORIGINAL SURVEY	SURVEYED
NOTE BOOK	PLOTTED
NO.	TEMPLATE
	AREAS CHECKED



STAGE	1	1A	1B	2B	UNIT
EARTH EXCAVATION	7.3	2.6	27.9	0.0	SQ FT.
EMBANKMENT	33.9	4.8	46.5	0.0	SQ FT.
TOPSOIL EXC & PLAC	39.8	0.0	31.8	0.0	SQ FT.

STAGE	1	1A	1B	2B	UNIT
EARTH EXCAVATION	26.6	2.9	12.3	0.0	SQ FT.
EMBANKMENT	6.9	4.0	29.5	0.0	SQ FT.
TOPSOIL EXC & PLAC	0.0	0.0	14.2	0.0	SQ FT.

NOTE:
A DEPTH OF 12 INCHES IS USED IN THE TOPSOIL EXCAVATION AND PLACEMENT CALCULATION.

**STATE OF ILLINOIS
DEPARTMENT OF TRANSPORTATION**

**NEW YORK ST. / AURORA AVE.
STAGE 1 THRU 4 CROSS-SECTIONS**


DESIGNED - RTA	REVISED -
DRAWN - KES	REVISED -
CHECKED - PJO	REVISED -
DATE - 12/14/2012	REVISED -

SCALE: SHEET NO. 12 OF 15 SHEETS STA. 106+00 TO STA. 106+50

F.A.P. RTE.	SECTION	COUNTY	TOTAL SHEETS	SHEET NO.
338	(112 & 113) WRS-7	DUPAGE	1156	1068
CONTRACT NO. 60R30				
FED. ROAD DIST. NO. ILLINOIS FED. AID PROJECT				

DATE	
BY	
FINAL SURVEY	
SURVEYED	
PLOTTED	
TEMPLATE	
NOTE BOOK	
AREAS CHECKED	
NO.	

DATE	
BY	
ORIGINAL SURVEY	
SURVEYED	
PLOTTED	
TEMPLATE	
NOTE BOOK	
AREAS CHECKED	
NO.	



STAGE	1	1A	1B	2B	UNIT
EARTH EXCAVATION	18.5	0.0	44.4	0.0	SQ FT.
EMBANKMENT	25.3	0.0	36.5	0.0	SQ FT.
TOPSOIL EXC & PLAC	37.6	0.0	30.7	0.0	SQ FT.

STAGE	1	1A	1B	2B	UNIT
EARTH EXCAVATION	20.5	0.0	43.5	0.0	SQ FT.
EMBANKMENT	15.8	0.0	43.3	0.0	SQ FT.
TOPSOIL EXC & PLAC	40.6	0.0	28.1	0.0	SQ FT.

STAGE	1	1A	1B	2B	UNIT
EARTH EXCAVATION	16.4	3.6	34.7	0.0	SQ FT.
EMBANKMENT	21.3	6.0	43.9	0.0	SQ FT.
TOPSOIL EXC & PLAC	40.1	0.0	31.1	0.0	SQ FT.

NOTE:
A DEPTH OF 12 INCHES IS USED IN THE TOPSOIL EXCAVATION AND PLACEMENT CALCULATION.

**STATE OF ILLINOIS
DEPARTMENT OF TRANSPORTATION**

**NEW YORK ST. / AURORA AVE.
STAGE 1 THRU 4 CROSS-SECTIONS**

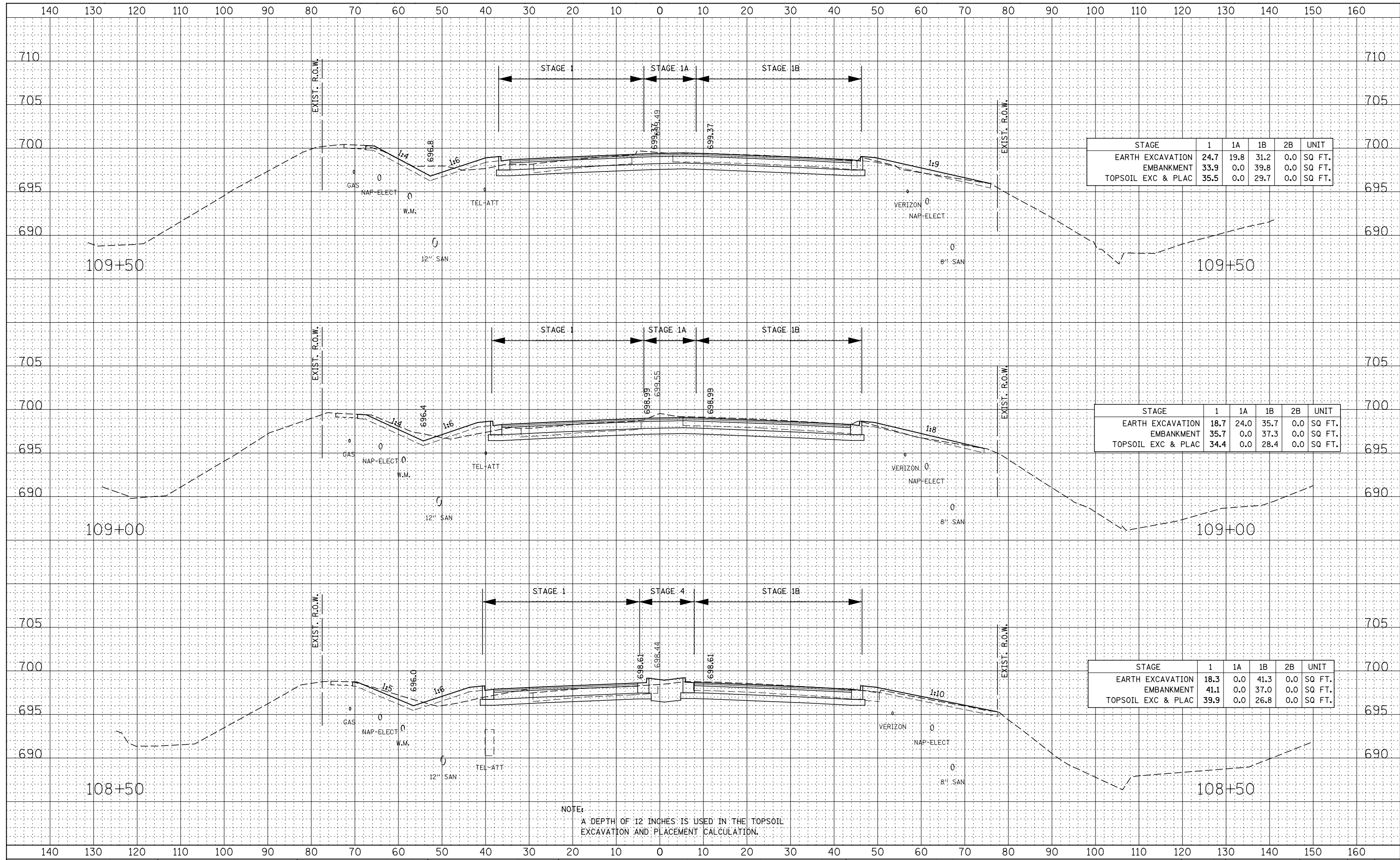
DESIGNED	- RTA	REVISED	-
DRAWN	- KES	REVISED	-
CHECKED	- PJO	REVISED	-
DATE	- 12/14/2012	REVISED	-

F.A.P. RTE.	SECTION	COUNTY	TOTAL SHEETS	SHEET NO.
338	(112 & 113) WRS-7	DUPAGE	1156	1069
CONTRACT NO. 60R30				
SCALE: SHEET NO. 13 OF 15 SHEETS STA. 107+00 TO STA. 108+00				

FED. ROAD DIST. NO.	ILLINOIS FED. AID PROJECT
---------------------	---------------------------

DATE	
BY	
FINAL SURVEY	SURVEYED
NOTE BOOK	PLOTTED
NO.	TEMPLATE
	AREAS CHECKED

DATE	
BY	
ORIGINAL SURVEY	SURVEYED
NOTE BOOK	PLOTTED
NO.	TEMPLATE
	AREAS CHECKED



STAGE	1	1A	1B	2B	UNIT
EARTH EXCAVATION	24.7	19.8	31.2	0.0	SQ FT.
EMBANKMENT	33.9	0.0	39.8	0.0	SQ FT.
TOPSOIL EXC & PLAC	35.5	0.0	29.7	0.0	SQ FT.

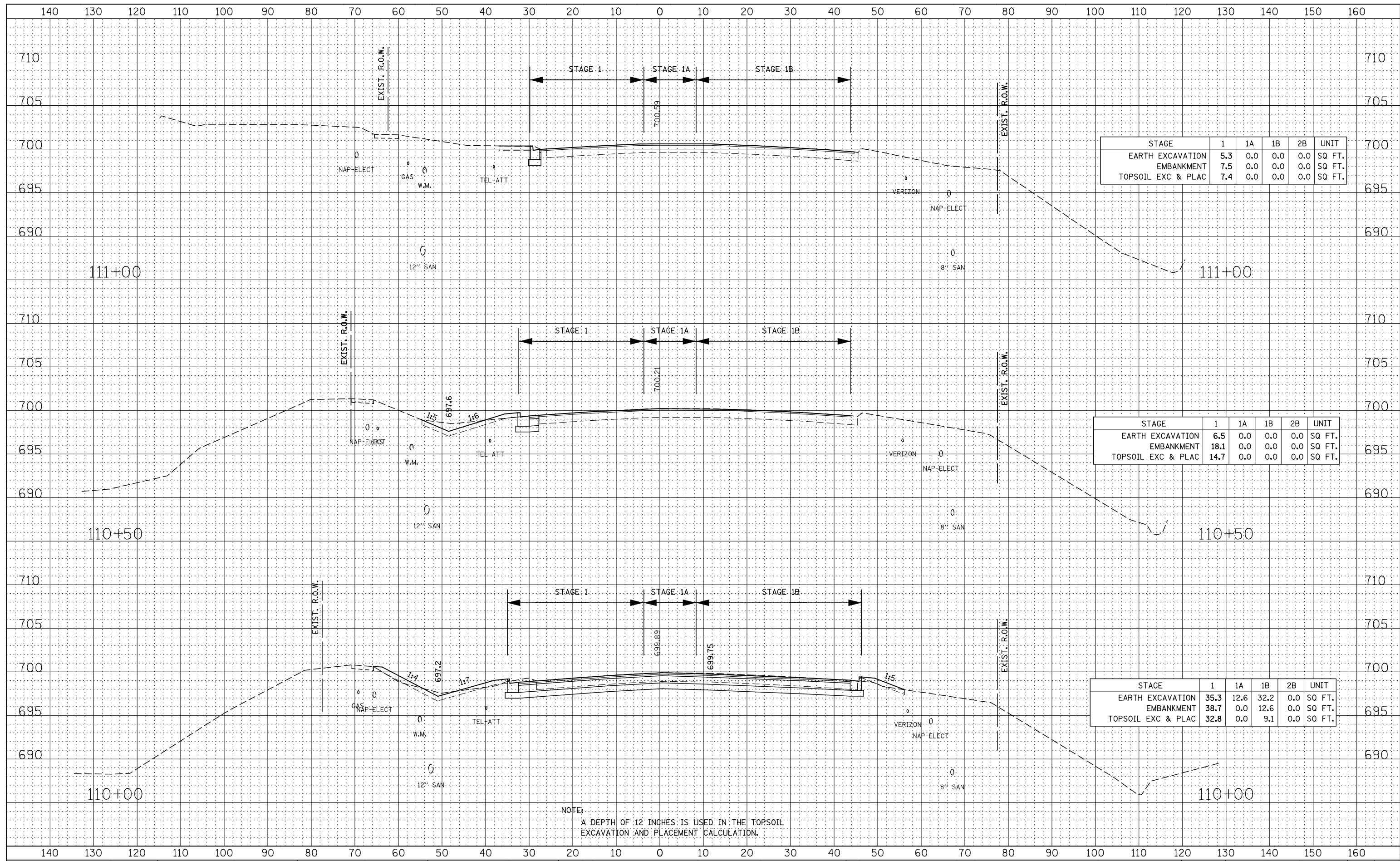
STAGE	1	1A	1B	2B	UNIT
EARTH EXCAVATION	18.7	24.0	35.7	0.0	SQ FT.
EMBANKMENT	35.7	0.0	37.3	0.0	SQ FT.
TOPSOIL EXC & PLAC	34.4	0.0	28.4	0.0	SQ FT.

STAGE	1	1A	1B	2B	UNIT
EARTH EXCAVATION	18.3	0.0	41.3	0.0	SQ FT.
EMBANKMENT	41.1	0.0	37.0	0.0	SQ FT.
TOPSOIL EXC & PLAC	39.9	0.0	26.8	0.0	SQ FT.

NOTE:
A DEPTH OF 12 INCHES IS USED IN THE TOPSOIL EXCAVATION AND PLACEMENT CALCULATION.

DATE	
BY	
FINAL SURVEY	SURVEYED
NOTE BOOK	PLOTTED
NO.	TEMPLATE
	AREAS CHECKED

DATE	
BY	
ORIGINAL SURVEY	SURVEYED
NOTE BOOK	PLOTTED
NO.	TEMPLATE
	AREAS CHECKED



STAGE	1	1A	1B	2B	UNIT
EARTH EXCAVATION	5.3	0.0	0.0	0.0	SQ FT.
EMBANKMENT	7.5	0.0	0.0	0.0	SQ FT.
TOPSOIL EXC & PLAC	7.4	0.0	0.0	0.0	SQ FT.

STAGE	1	1A	1B	2B	UNIT
EARTH EXCAVATION	6.5	0.0	0.0	0.0	SQ FT.
EMBANKMENT	18.1	0.0	0.0	0.0	SQ FT.
TOPSOIL EXC & PLAC	14.7	0.0	0.0	0.0	SQ FT.

STAGE	1	1A	1B	2B	UNIT
EARTH EXCAVATION	35.3	12.6	32.2	0.0	SQ FT.
EMBANKMENT	38.7	0.0	12.6	0.0	SQ FT.
TOPSOIL EXC & PLAC	32.8	0.0	9.1	0.0	SQ FT.

NOTE:
A DEPTH OF 12 INCHES IS USED IN THE TOPSOIL EXCAVATION AND PLACEMENT CALCULATION.

**STATE OF ILLINOIS
DEPARTMENT OF TRANSPORTATION**

**NEW YORK ST. / AURORA AVE.
STAGE 1 THRU 4 CROSS-SECTIONS**

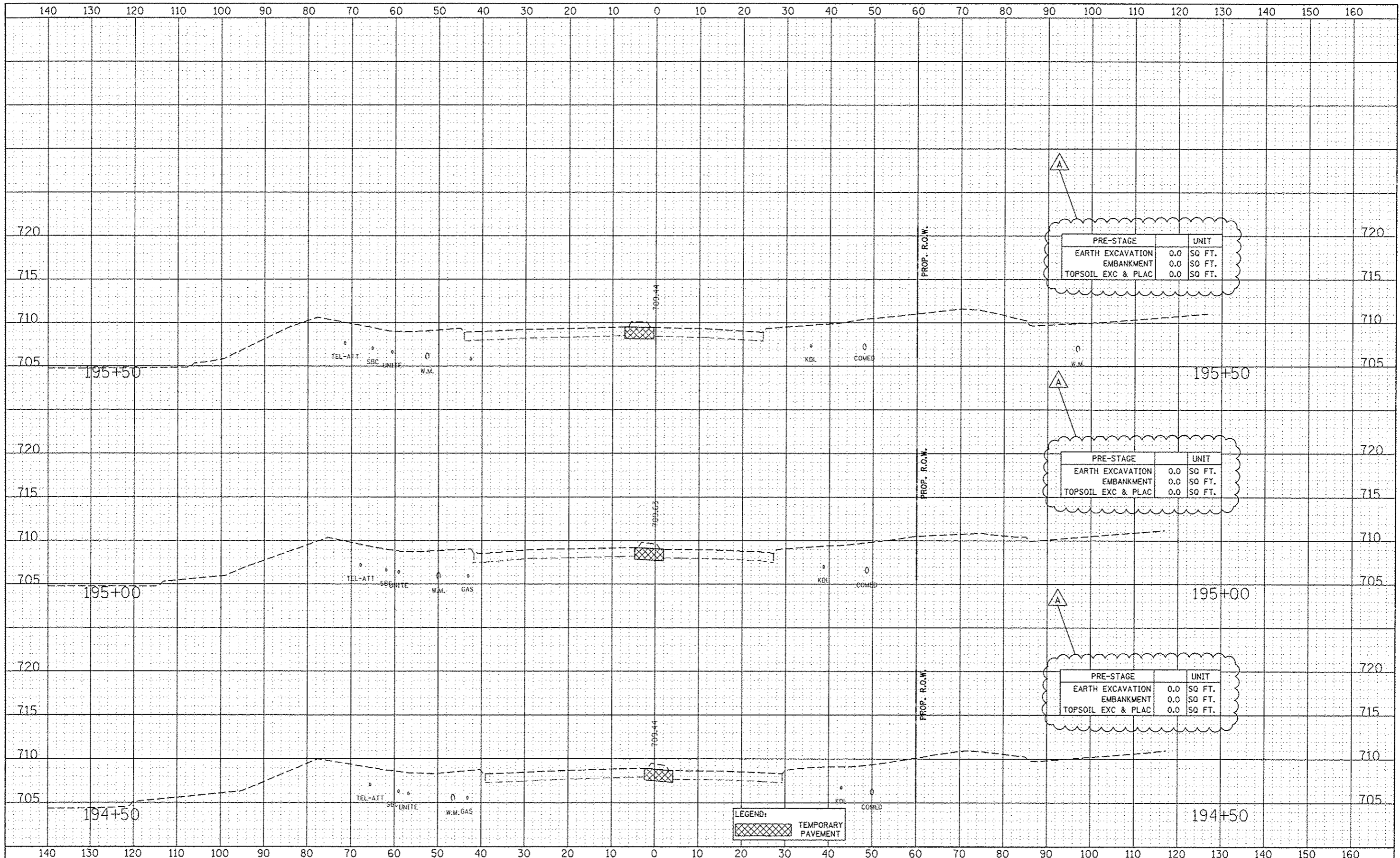
DESIGNED	- RTA	REVISED	-
DRAWN	- KES	REVISED	-
CHECKED	- PJO	REVISED	-
DATE	- 12/14/2012	REVISED	-

SCALE: SHEET NO. 15 OF 15 SHEETS STA. 110+00 TO STA. 111+00

F.A.P. RTE.	SECTION	COUNTY	TOTAL SHEETS	SHEET NO.
338	(112 & 113) WRS-7	DUPAGE	1156	1071
CONTRACT NO. 60R30				
FED. ROAD DIST. NO. ILLINOIS FED. AID PROJECT				

DATE	
DESIGNED	
DRAWN	
CHECKED	
DATE	

DATE	
DESIGNED	
DRAWN	
CHECKED	
DATE	



PRE-STAGE		UNIT
EARTH EXCAVATION	0.0	SQ FT.
EMBANKMENT	0.0	SQ FT.
TOPSOIL EXC & PLAC	0.0	SQ FT.


PRE-STAGE		UNIT
EARTH EXCAVATION	0.0	SQ FT.
EMBANKMENT	0.0	SQ FT.
TOPSOIL EXC & PLAC	0.0	SQ FT.

PRE-STAGE		UNIT
EARTH EXCAVATION	0.0	SQ FT.
EMBANKMENT	0.0	SQ FT.
TOPSOIL EXC & PLAC	0.0	SQ FT.

LEGEND:
 TEMPORARY PAVEMENT

DATE	
DESIGNED	RTA
DRAWN	KES
CHECKED	PJO
DATE	12/14/2012

DATE	
DESIGNED	RTA
DRAWN	KES
CHECKED	PJO
DATE	12/14/2012



PRE-STAGE		UNIT
EARTH EXCAVATION	0.0	SQ FT.
EMBANKMENT	0.0	SQ FT.
TOPSOIL EXC & PLAC	0.0	SQ FT.

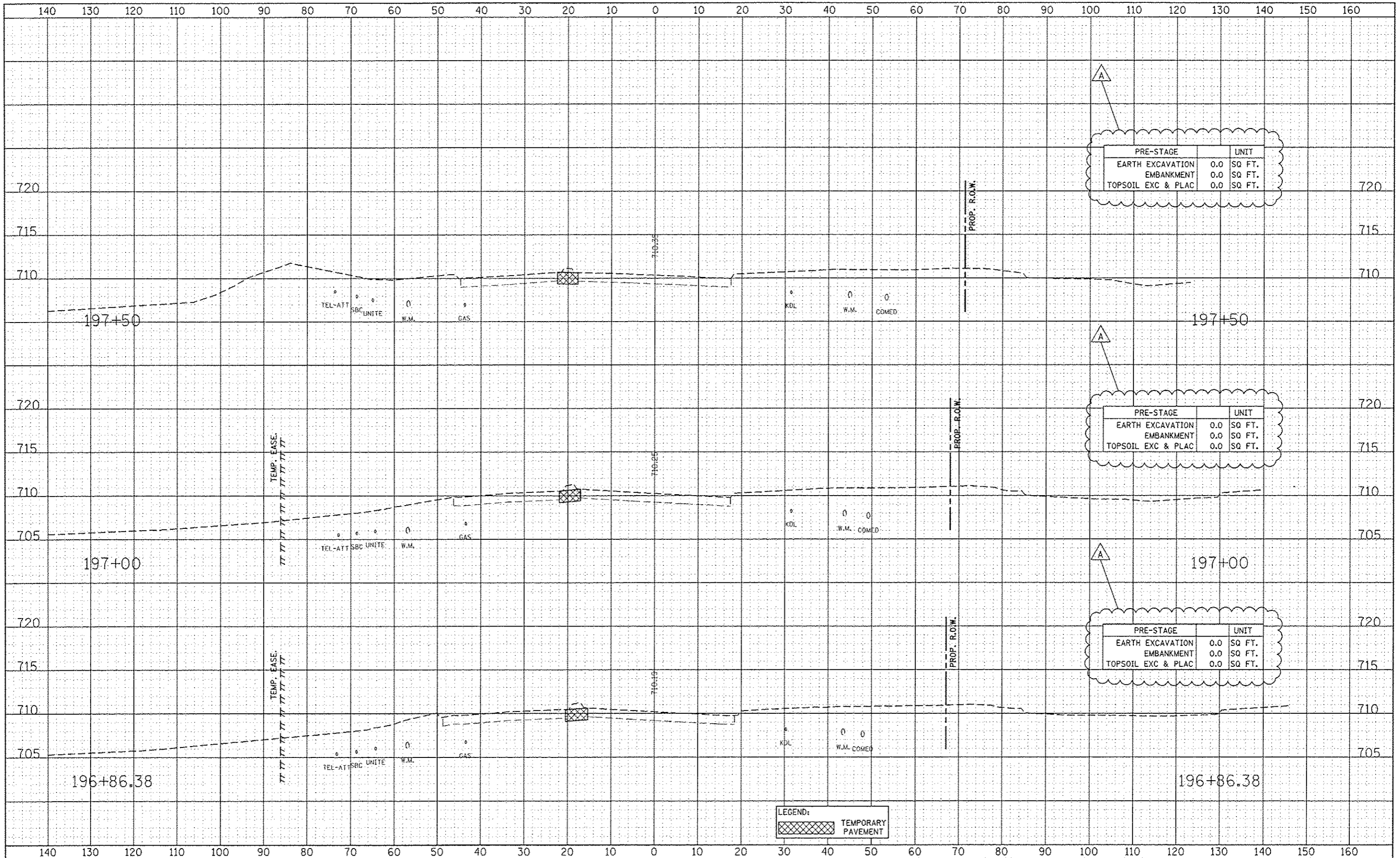
PRE-STAGE		UNIT
EARTH EXCAVATION	0.0	SQ FT.
EMBANKMENT	0.0	SQ FT.
TOPSOIL EXC & PLAC	0.0	SQ FT.

PRE-STAGE		UNIT
EARTH EXCAVATION	0.0	SQ FT.
EMBANKMENT	0.0	SQ FT.
TOPSOIL EXC & PLAC	0.0	SQ FT.

LEGEND:
 TEMPORARY PAVEMENT

DATE	DESIGNED	BY	DATE
NO. OF SHEETS	APPROVED	DATE	
NO. OF SHEETS	NO. OF SHEETS	NO. OF SHEETS	NO. OF SHEETS

DATE	DESIGNED	BY	DATE
NO. OF SHEETS	APPROVED	DATE	
NO. OF SHEETS	NO. OF SHEETS	NO. OF SHEETS	NO. OF SHEETS

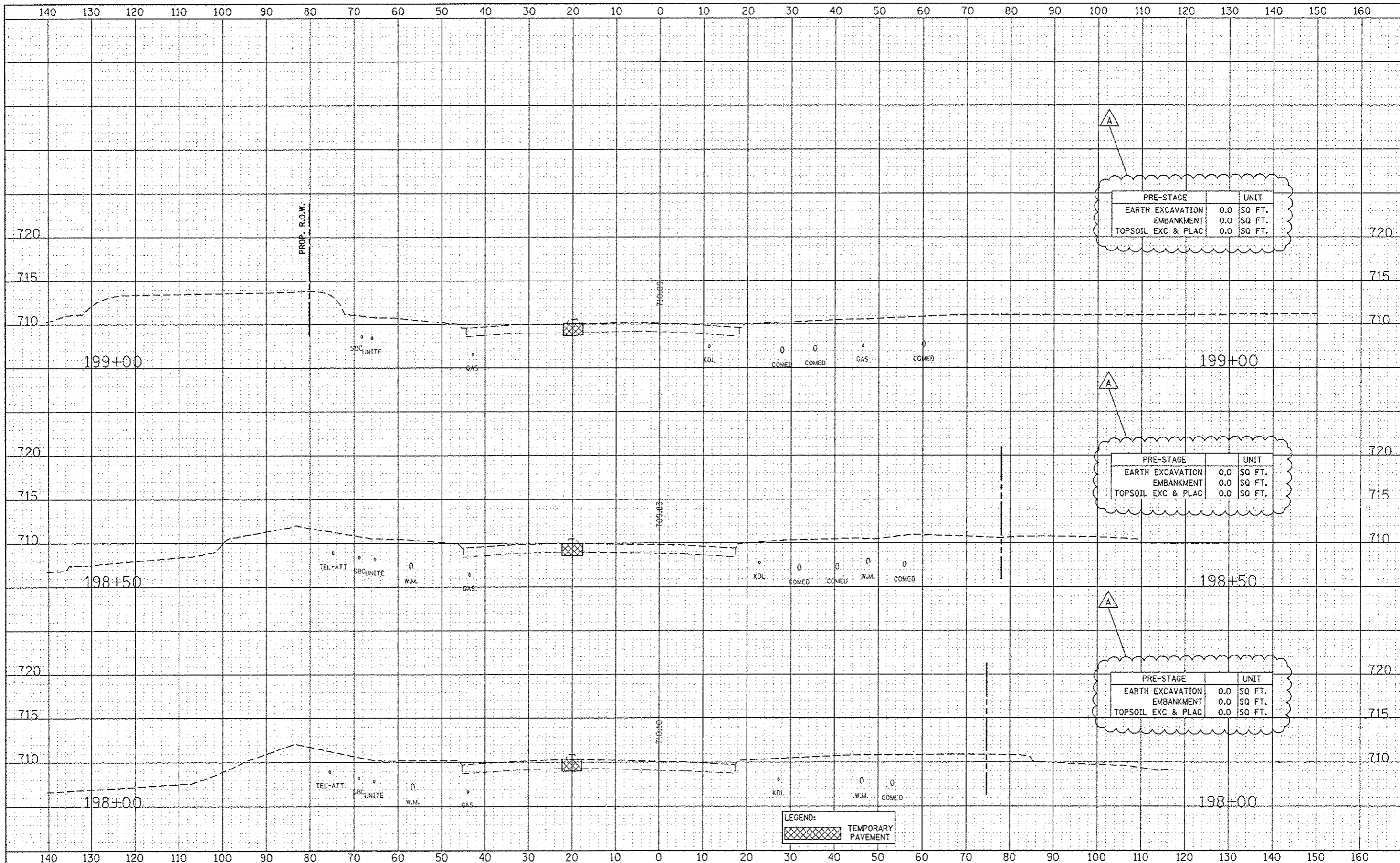



LEGEND:
 TEMPORARY PAVEMENT

DESIGNED - RTA	REVISED - ADDENDUM A 02/20/2013	STATE OF ILLINOIS DEPARTMENT OF TRANSPORTATION	LIBERTY ST. / JEFFERSON AVE. PRE-STAGE CROSS-SECTIONS		F.A.P. RTE. 338	SECTION (112 & 113) WRS-7	COUNTY DUPAGE	TOTAL SHEETS 1156	SHEET NO. 1074	
DRAWN - KES	REVISED		SCALE:	SHEET NO. 3 OF 10 SHEETS	STA. 196+86.38 TO STA. 197+50	FED. ROAD DIST. NO.	ILLINOIS FED. AID PROJECT	CONTRACT NO. 60R30		
CHECKED - PJO	REVISED									
DATE - 12/14/2012	REVISED									

DATE	
SCALE	
PROJECT	
DESIGNED	
DRAWN	
CHECKED	
DATE	

DATE	
SCALE	
PROJECT	
DESIGNED	
DRAWN	
CHECKED	
DATE	

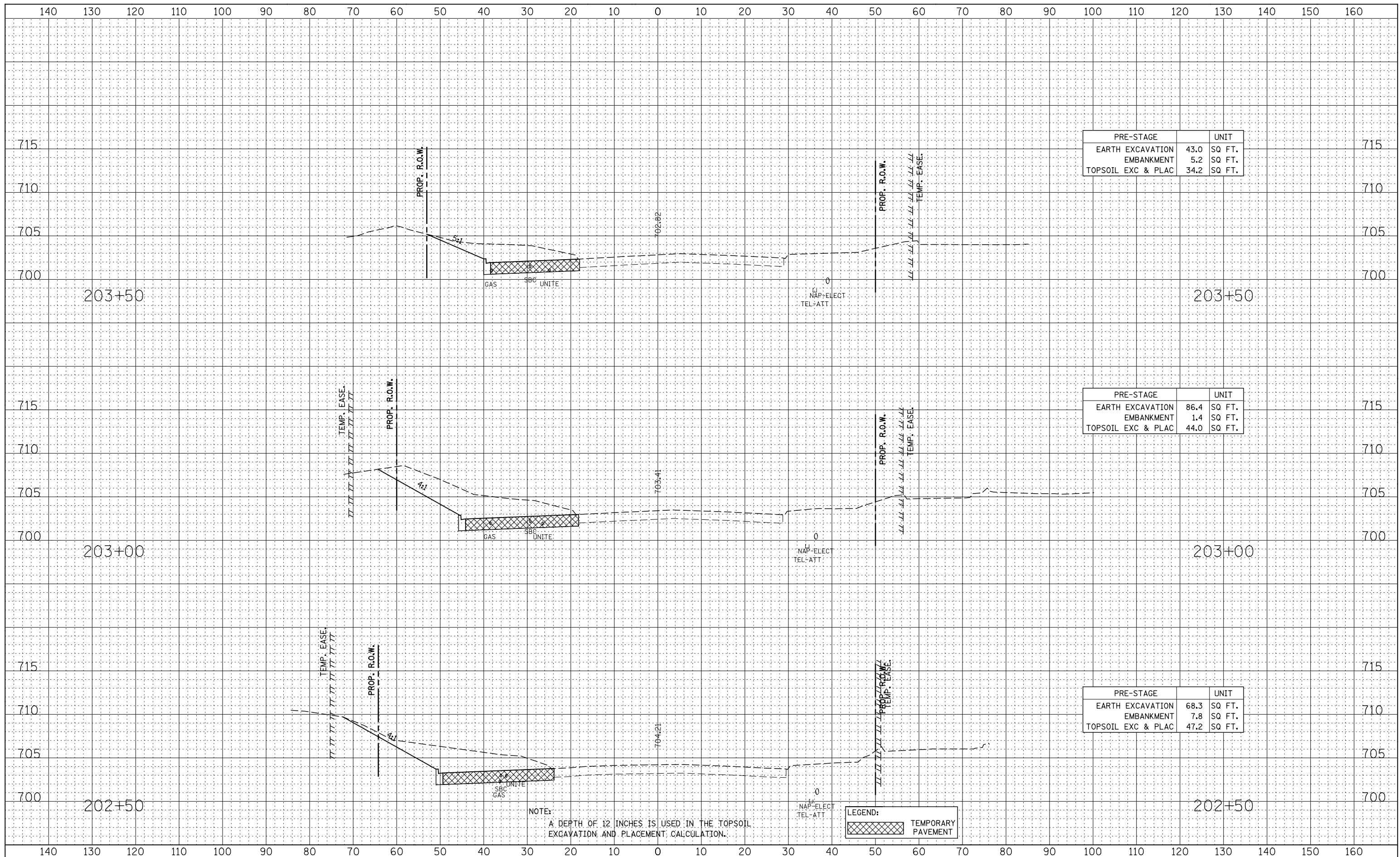


LEGEND:
 TEMPORARY PAVEMENT

DESIGNED - RTA	REVISED - ADDENDUM A 02/20/2013	STATE OF ILLINOIS DEPARTMENT OF TRANSPORTATION	LIBERTY ST. / JEFFERSON AVE. PRE-STAGE CROSS-SECTIONS		F.A.P. RTE.	SECTION	COUNTY	TOTAL SHEETS	SHEET NO.
DRAWN - KES	REVISED -		338	(112 & 113) WRS-7	DUPAGE	1156	1075	CONTRACT NO. 60R30	
CHECKED - PJO	REVISED -		SCALE: SHEET NO. 4 OF 10 SHEETS STA. 198+00 TO STA. 199+00		FED. ROAD DIST. NO. ILLINOIS FED. AID PROJECT				
DATE - 12/14/2012	REVISED -								

DATE	
BY	
FINAL SURVEY	SURVEYED
NOTE BOOK	PLOTTED
NO.	TEMPLATE
	AREAS CHECKED

DATE	
BY	
ORIGINAL SURVEY	SURVEYED
NOTE BOOK	PLOTTED
NO.	TEMPLATE
	AREAS CHECKED



PRE-STAGE	UNIT
EARTH EXCAVATION	43.0 SQ FT.
EMBANKMENT	5.2 SQ FT.
TOPSOIL EXC & PLAC	34.2 SQ FT.

PRE-STAGE	UNIT
EARTH EXCAVATION	86.4 SQ FT.
EMBANKMENT	1.4 SQ FT.
TOPSOIL EXC & PLAC	44.0 SQ FT.

PRE-STAGE	UNIT
EARTH EXCAVATION	68.3 SQ FT.
EMBANKMENT	7.8 SQ FT.
TOPSOIL EXC & PLAC	47.2 SQ FT.

NOTE:
A DEPTH OF 12 INCHES IS USED IN THE TOPSOIL EXCAVATION AND PLACEMENT CALCULATION.

LEGEND:
TEMPORARY PAVEMENT

STATE OF ILLINOIS
DEPARTMENT OF TRANSPORTATION

LIBERTY ST. / JEFFERSON AVE.
PRE-STAGE CROSS-SECTIONS

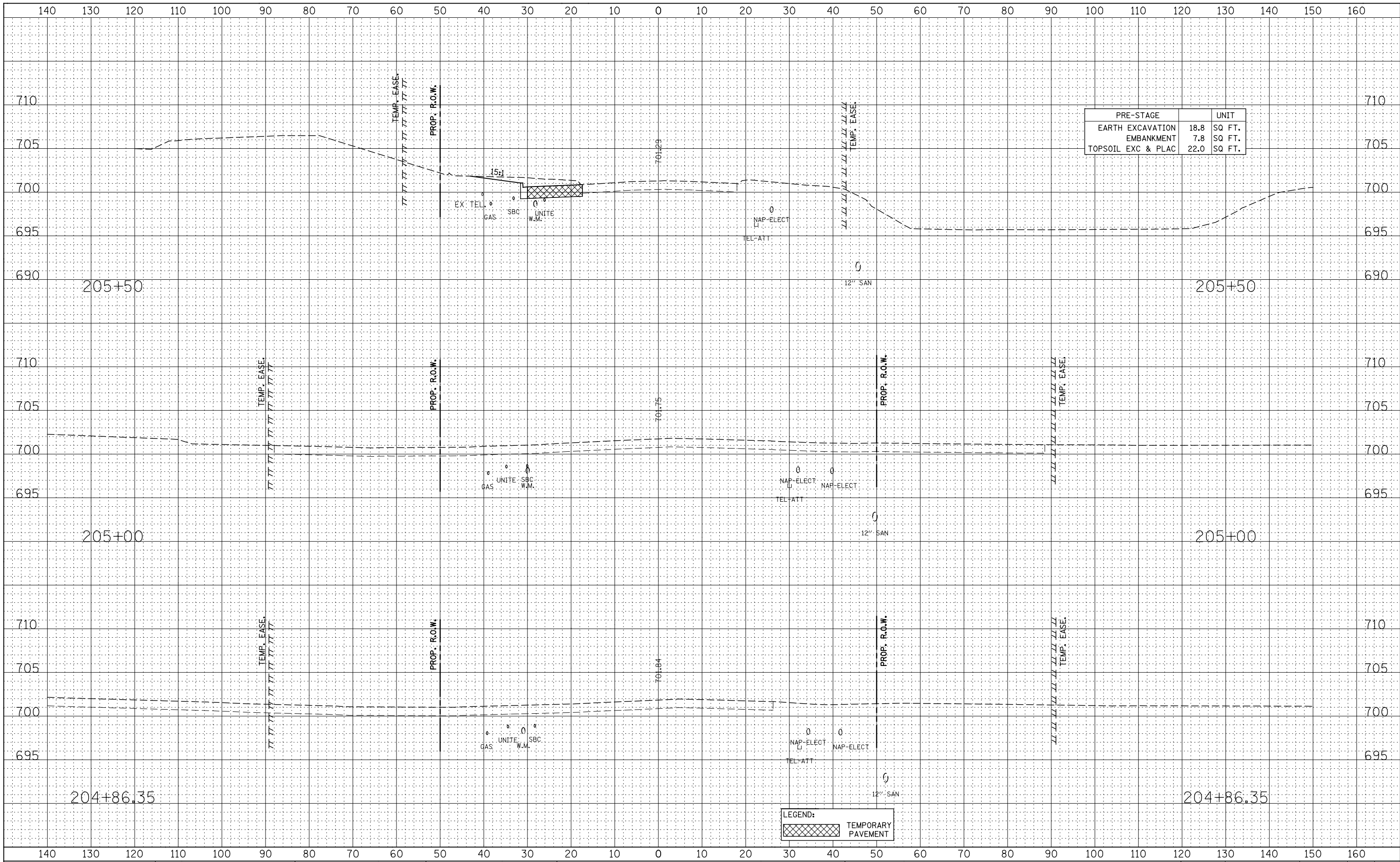
DESIGNED - RTA	REVISED -
DRAWN - KES	REVISED -
CHECKED - PJO	REVISED -
DATE - 12/14/2012	REVISED -

SCALE: SHEET NO. 6 OF 10 SHEETS STA. 202+50 TO STA. 203+50

F.A.P. RTE.	SECTION	COUNTY	TOTAL SHEETS	SHEET NO.
338	(112 & 113) WRS-7	DUPAGE	1156	1077
CONTRACT NO. 60R30				
FED. ROAD DIST. NO. ILLINOIS FED. AID PROJECT				

DATE	
BY	
FINAL SURVEY	SURVEYED
NOTE BOOK	PLOTTED
NO.	TEMPLATE
	AREAS CHECKED

DATE	
BY	
ORIGINAL SURVEY	SURVEYED
NOTE BOOK	PLOTTED
NO.	TEMPLATE
	AREAS CHECKED



PRE-STAGE		UNIT
EARTH EXCAVATION	18.8	SQ FT.
EMBANKMENT	7.8	SQ FT.
TOPSOIL EXC & PLAC	22.0	SQ FT.

LEGEND:
TEMPORARY PAVEMENT

**STATE OF ILLINOIS
DEPARTMENT OF TRANSPORTATION**

**LIBERTY ST. / JEFFERSON AVE.
PRE-STAGE CROSS-SECTIONS**

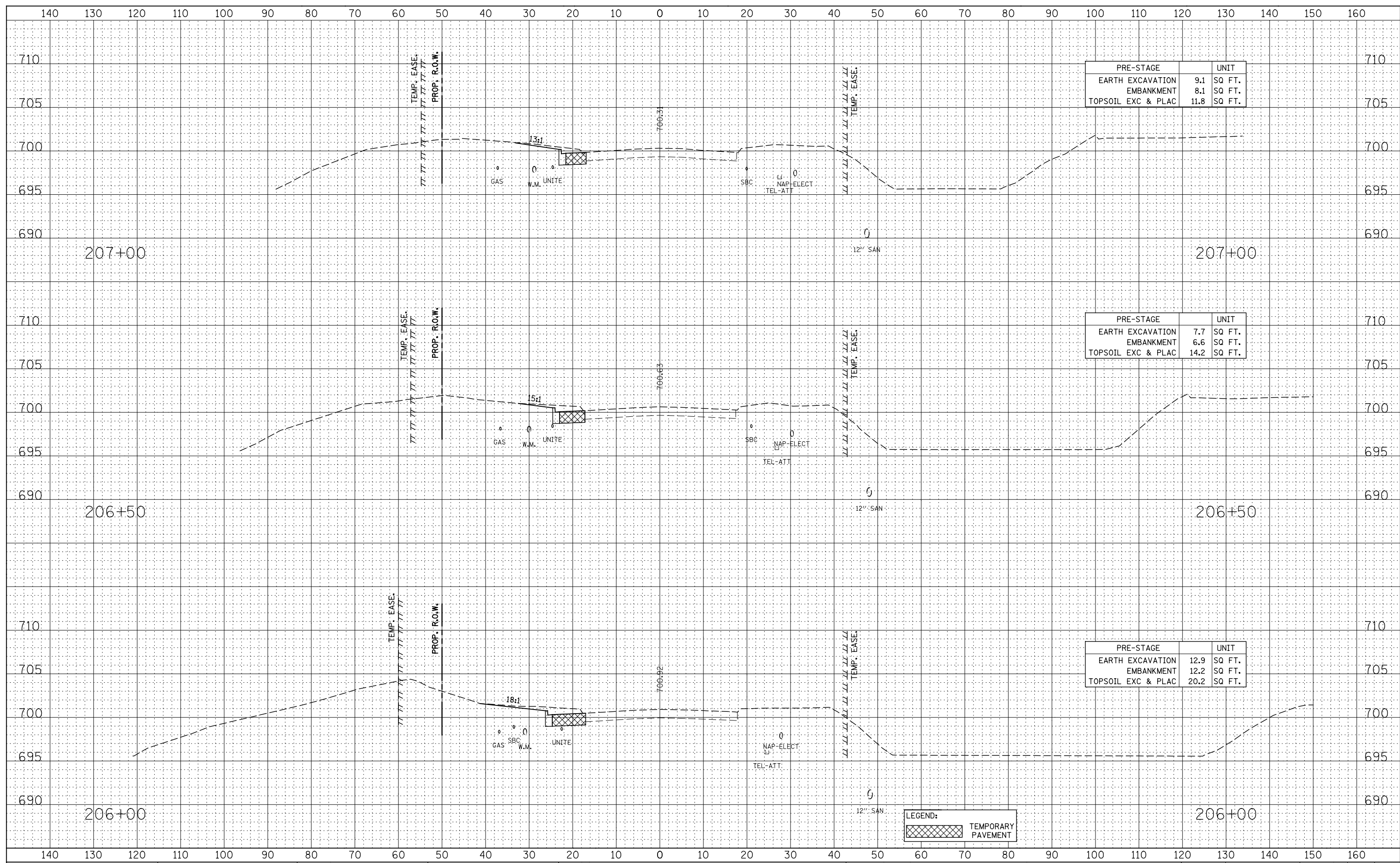
DESIGNED - RTA	REVISED -
DRAWN - KES	REVISED -
CHECKED - PJO	REVISED -
DATE - 12/14/2012	REVISED -

SCALE: SHEET NO. 8 OF 10 SHEETS STA. 204+86.35 TO STA. 205+50

F.A.P. RTE.	SECTION	COUNTY	TOTAL SHEETS	SHEET NO.
338	(112 & 113) WRS-7	DUPAGE	1156	1079
CONTRACT NO. 60R30				
FED. ROAD DIST. NO. ILLINOIS FED. AID PROJECT				

BY	DATE
FINAL SURVEY	SURVEYED
NOTE BOOK	PLOTTED
NO.	TEMPLATE
	AREAS CHECKED

BY	DATE
ORIGINAL SURVEY	SURVEYED
NOTE BOOK	PLOTTED
NO.	TEMPLATE
	AREAS CHECKED



PRE-STAGE	UNIT
EARTH EXCAVATION	9.1 SQ FT.
EMBANKMENT	8.1 SQ FT.
TOPSOIL EXC & PLAC	11.8 SQ FT.

PRE-STAGE	UNIT
EARTH EXCAVATION	7.7 SQ FT.
EMBANKMENT	6.6 SQ FT.
TOPSOIL EXC & PLAC	14.2 SQ FT.

PRE-STAGE	UNIT
EARTH EXCAVATION	12.9 SQ FT.
EMBANKMENT	12.2 SQ FT.
TOPSOIL EXC & PLAC	20.2 SQ FT.

LEGEND:
 TEMPORARY PAVEMENT

**STATE OF ILLINOIS
DEPARTMENT OF TRANSPORTATION**

**LIBERTY ST. / JEFFERSON AVE.
PRE-STAGE CROSS-SECTIONS**

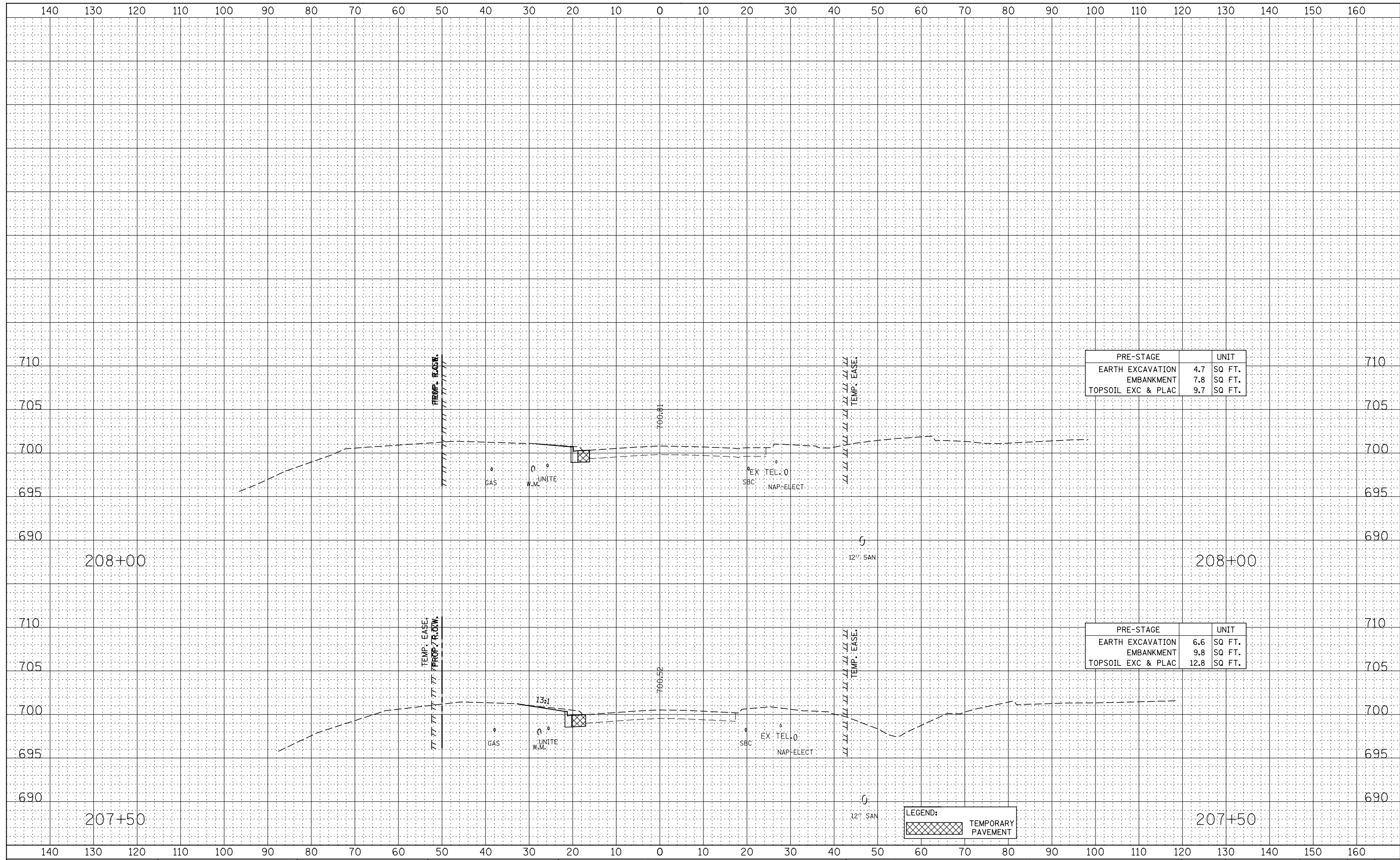
DESIGNED - RTA	REVISED -
DRAWN - KES	REVISED -
CHECKED - PJO	REVISED -
DATE - 12/14/2012	REVISED -

SCALE: SHEET NO. 9 OF 10 SHEETS STA. 206+00 TO STA. 207+00

F.A.P. RTE.	SECTION	COUNTY	TOTAL SHEETS	SHEET NO.
338	(112 & 113) WRS-7	DUPAGE	1156	1080
CONTRACT NO. 60R30				
FED. ROAD DIST. NO. ILLINOIS FED. AID PROJECT				

DATE	
BY	
FINAL SURVEY	SURVEYED
NOTE BOOK	PLOTTED
NO.	TEMPLATE
	AREAS CHECKED

DATE	
BY	
ORIGINAL SURVEY	SURVEYED
NOTE BOOK	PLOTTED
NO.	TEMPLATE
	AREAS CHECKED



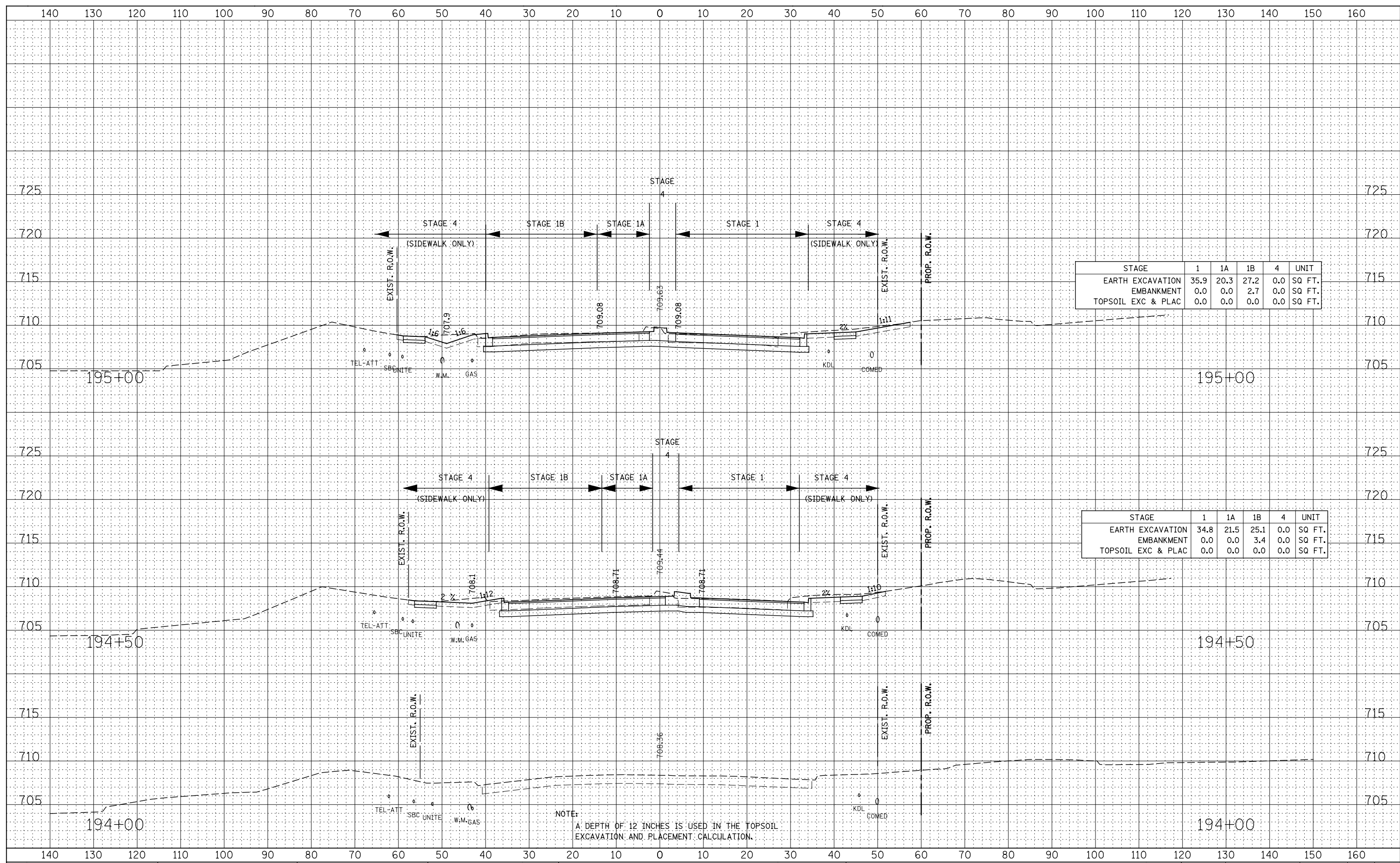
PRE-STAGE		UNIT
EARTH EXCAVATION	4.7	SQ. FT.
EMBANKMENT	7.8	SQ. FT.
TOPSOIL EXC & PLAC	9.7	SQ. FT.

PRE-STAGE		UNIT
EARTH EXCAVATION	6.6	SQ. FT.
EMBANKMENT	9.8	SQ. FT.
TOPSOIL EXC & PLAC	12.8	SQ. FT.

LEGEND:	
	TEMPORARY PAVEMENT

DATE	
BY	
FINAL SURVEY	SURVEYED
NOTE BOOK	PLOTTED
NO.	TEMPLATE
	AREAS CHECKED

DATE	
BY	
ORIGINAL SURVEY	SURVEYED
NOTE BOOK	PLOTTED
NO.	TEMPLATE
	AREAS CHECKED



STAGE	1	1A	1B	4	UNIT
EARTH EXCAVATION	35.9	20.3	27.2	0.0	SQ FT.
EMBANKMENT	0.0	0.0	2.7	0.0	SQ FT.
TOPSOIL EXC & PLAC	0.0	0.0	0.0	0.0	SQ FT.

STAGE	1	1A	1B	4	UNIT
EARTH EXCAVATION	34.8	21.5	25.1	0.0	SQ FT.
EMBANKMENT	0.0	0.0	3.4	0.0	SQ FT.
TOPSOIL EXC & PLAC	0.0	0.0	0.0	0.0	SQ FT.

NOTE:
A DEPTH OF 12 INCHES IS USED IN THE TOPSOIL EXCAVATION AND PLACEMENT CALCULATION.

STATE OF ILLINOIS
DEPARTMENT OF TRANSPORTATION

LIBERTY ST. / JEFFERSON AVE.
STAGE 1 THRU 4 CROSS-SECTIONS

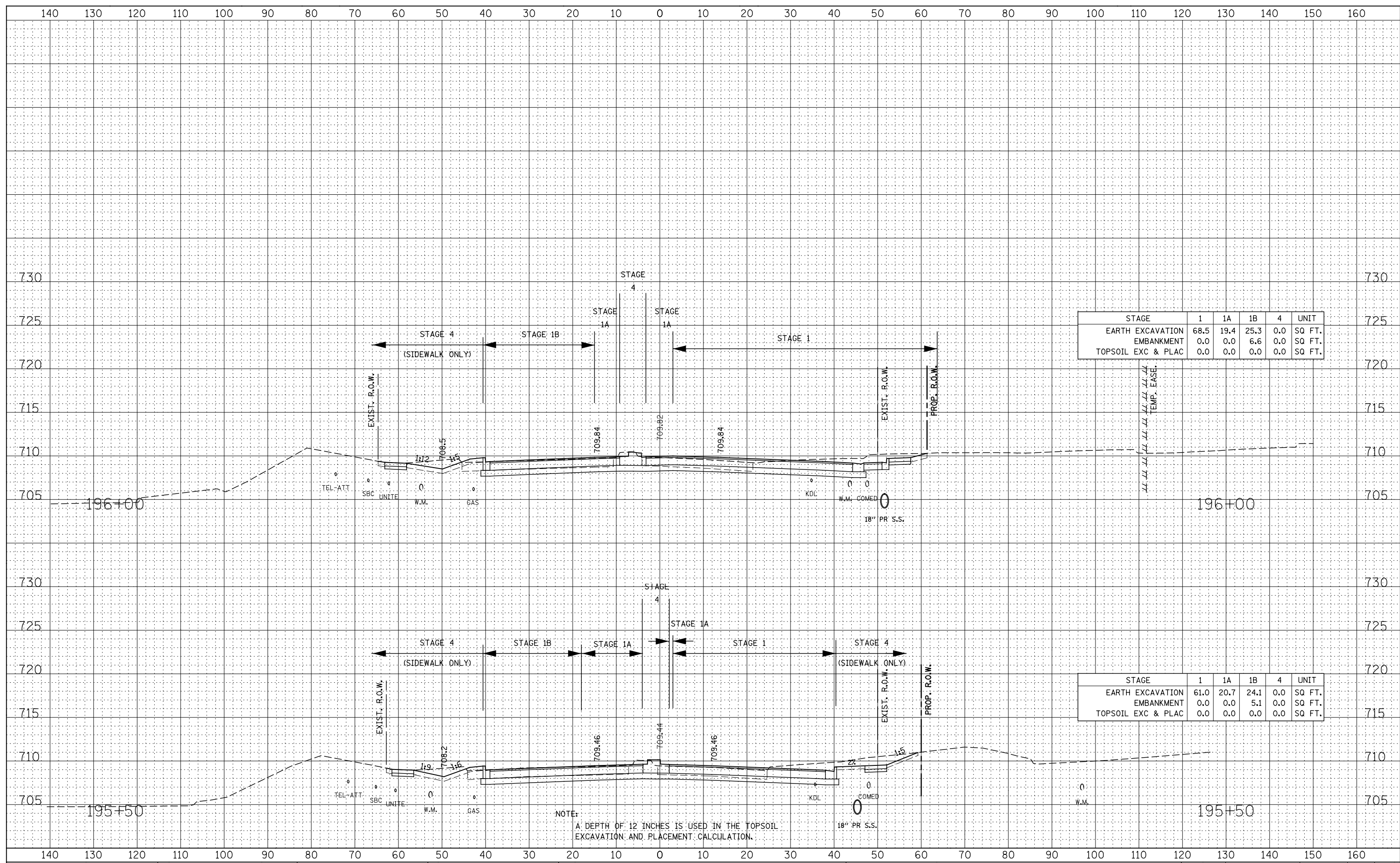
DESIGNED - RTA	REVISED -
DRAWN - KES	REVISED -
CHECKED - PJO	REVISED -
DATE - 12/14/2012	REVISED -

SCALE: SHEET NO. 1 OF 18 SHEETS STA. 194+00 TO STA. 195+00

F.A.P. RTE.	SECTION	COUNTY	TOTAL SHEETS	SHEET NO.
338	(112 & 113) WRS-7	DUPAGE	1156	1082
CONTRACT NO. 60R30				
FED. ROAD DIST. NO. ILLINOIS FED. AID PROJECT				

DATE	
BY	
FINAL SURVEY	SURVEYED
NOTE BOOK	PLOTTED
NO.	TEMPLATE
	AREAS CHECKED

DATE	
BY	
ORIGINAL SURVEY	SURVEYED
NOTE BOOK	PLOTTED
NO.	TEMPLATE
	AREAS CHECKED



STAGE	1	1A	1B	4	UNIT
EARTH EXCAVATION	68.5	19.4	25.3	0.0	SQ FT.
EMBANKMENT	0.0	0.0	6.6	0.0	SQ FT.
TOPSOIL EXC & PLAC	0.0	0.0	0.0	0.0	SQ FT.

STAGE	1	1A	1B	4	UNIT
EARTH EXCAVATION	61.0	20.7	24.1	0.0	SQ FT.
EMBANKMENT	0.0	0.0	5.1	0.0	SQ FT.
TOPSOIL EXC & PLAC	0.0	0.0	0.0	0.0	SQ FT.

NOTE:
A DEPTH OF 12 INCHES IS USED IN THE TOPSOIL EXCAVATION AND PLACEMENT CALCULATION.

**STATE OF ILLINOIS
DEPARTMENT OF TRANSPORTATION**

**LIBERTY ST. / JEFFERSON AVE.
STAGE 1 THRU 4 CROSS-SECTIONS**

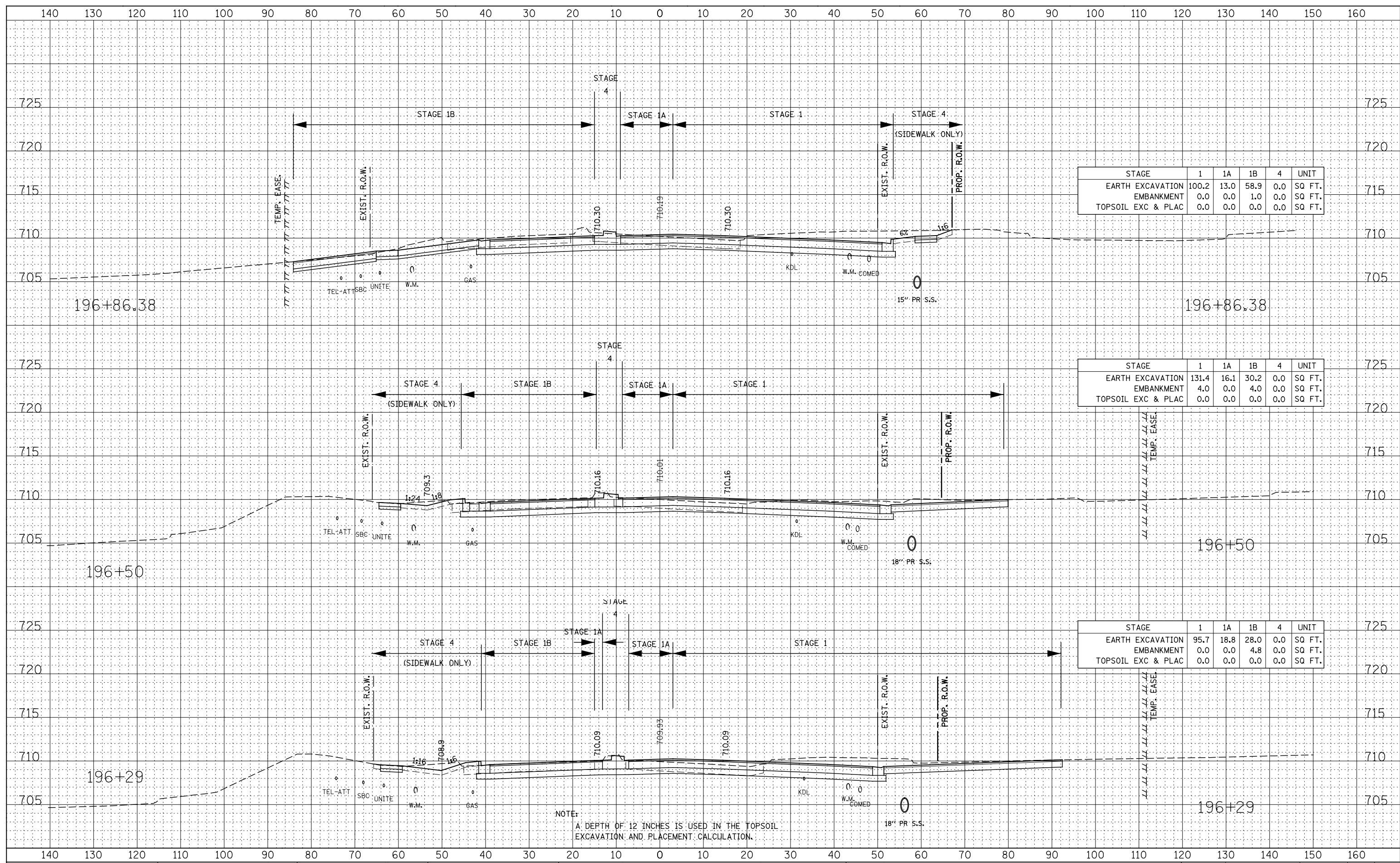
DESIGNED - RTA	REVISED -
DRAWN - KES	REVISED -
CHECKED - PJO	REVISED -
DATE - 12/14/2012	REVISED -

SCALE:	SHEET NO. 2 OF 18 SHEETS	STA. 195+50 TO STA. 196+00
--------	--------------------------	----------------------------

F.A.P. RTE.	SECTION	COUNTY	TOTAL SHEETS	SHEET NO.
338	(112 & 113) WRS-7	DUPAGE	1156	1083
CONTRACT NO. 60R30				
FED. ROAD DIST. NO. ILLINOIS FED. AID PROJECT				

DATE	
BY	
FINAL SURVEY	SURVEYED
NOTE BOOK	PLOTTED
NO.	AREAS CHECKED

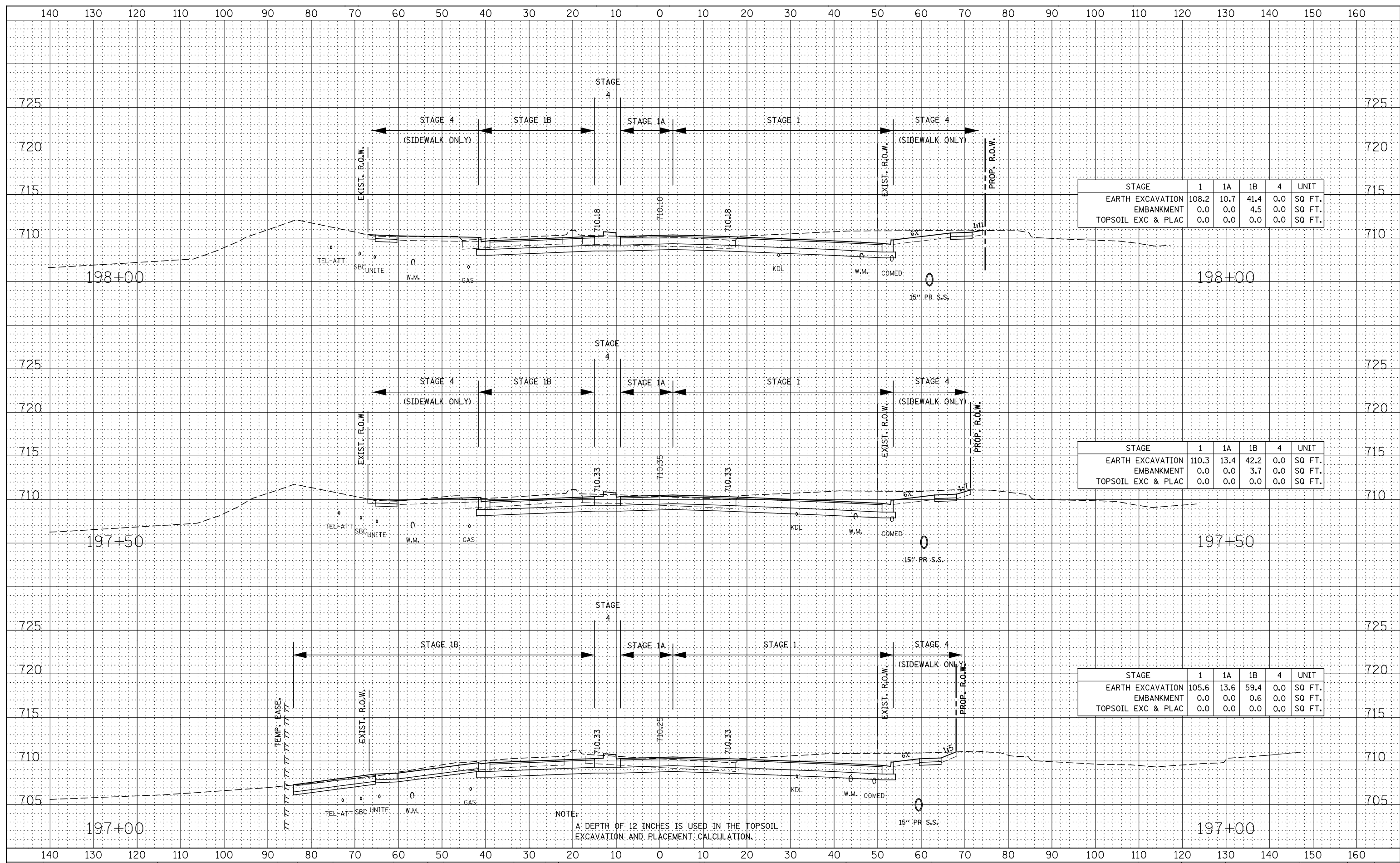
DATE	
BY	
ORIGINAL SURVEY	SURVEYED
NOTE BOOK	PLOTTED
NO.	AREAS CHECKED



NOTE:
A DEPTH OF 12 INCHES IS USED IN THE TOPSOIL EXCAVATION AND PLACEMENT CALCULATION.

DATE	
BY	
FINAL SURVEY	SURVEYED
NOTE BOOK	PLOTTED
NO.	TEMPLATE
	AREAS CHECKED

DATE	
BY	
ORIGINAL SURVEY	SURVEYED
NOTE BOOK	PLOTTED
NO.	TEMPLATE
	AREAS CHECKED



STAGE	1	1A	1B	4	UNIT
EARTH EXCAVATION	108.2	10.7	41.4	0.0	SQ FT.
EMBANKMENT	0.0	0.0	4.5	0.0	SQ FT.
TOPSOIL EXC & PLAC	0.0	0.0	0.0	0.0	SQ FT.

STAGE	1	1A	1B	4	UNIT
EARTH EXCAVATION	110.3	13.4	42.2	0.0	SQ FT.
EMBANKMENT	0.0	0.0	3.7	0.0	SQ FT.
TOPSOIL EXC & PLAC	0.0	0.0	0.0	0.0	SQ FT.

STAGE	1	1A	1B	4	UNIT
EARTH EXCAVATION	105.6	13.6	59.4	0.0	SQ FT.
EMBANKMENT	0.0	0.0	0.6	0.0	SQ FT.
TOPSOIL EXC & PLAC	0.0	0.0	0.0	0.0	SQ FT.

NOTE:
A DEPTH OF 12 INCHES IS USED IN THE TOPSOIL EXCAVATION AND PLACEMENT CALCULATION.

STATE OF ILLINOIS
DEPARTMENT OF TRANSPORTATION

LIBERTY ST. / JEFFERSON AVE.
STAGE 1 THRU 4 CROSS-SECTIONS

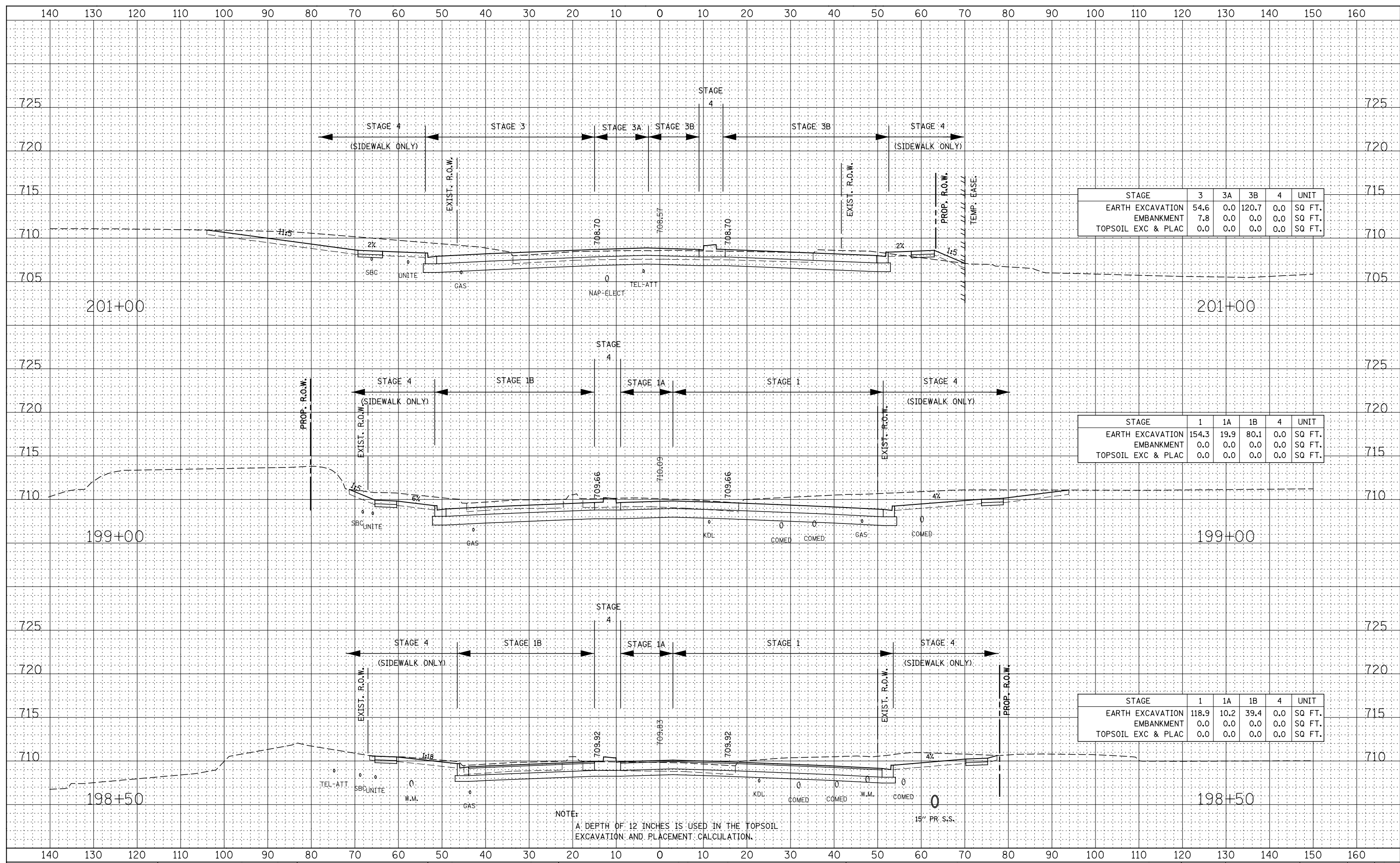
DESIGNED - RTA	REVISED -
DRAWN - KES	REVISED -
CHECKED - PJO	REVISED -
DATE - 12/14/2012	REVISED -

SCALE: SHEET NO. 4 OF 18 SHEETS STA. 197+00 TO STA. 198+00

F.A.P. RTE.	SECTION	COUNTY	TOTAL SHEETS	SHEET NO.
338	(112 & 113) WRS-7	DUPAGE	1156	1085
CONTRACT NO. 60R30				
FED. ROAD DIST. NO. ILLINOIS FED. AID PROJECT				

DATE	
BY	
FINAL SURVEY	
SURVEYED	
PLOTTED	
TEMPLATE	
NOTE BOOK	
AREAS CHECKED	
NO.	

DATE	
BY	
ORIGINAL SURVEY	
SURVEYED	
PLOTTED	
TEMPLATE	
NOTE BOOK	
AREAS CHECKED	
NO.	



STAGE	3	3A	3B	4	UNIT
EARTH EXCAVATION	54.6	0.0	120.7	0.0	SQ FT.
EMBANKMENT	7.8	0.0	0.0	0.0	SQ FT.
TOPSOIL EXC & PLAC	0.0	0.0	0.0	0.0	SQ FT.

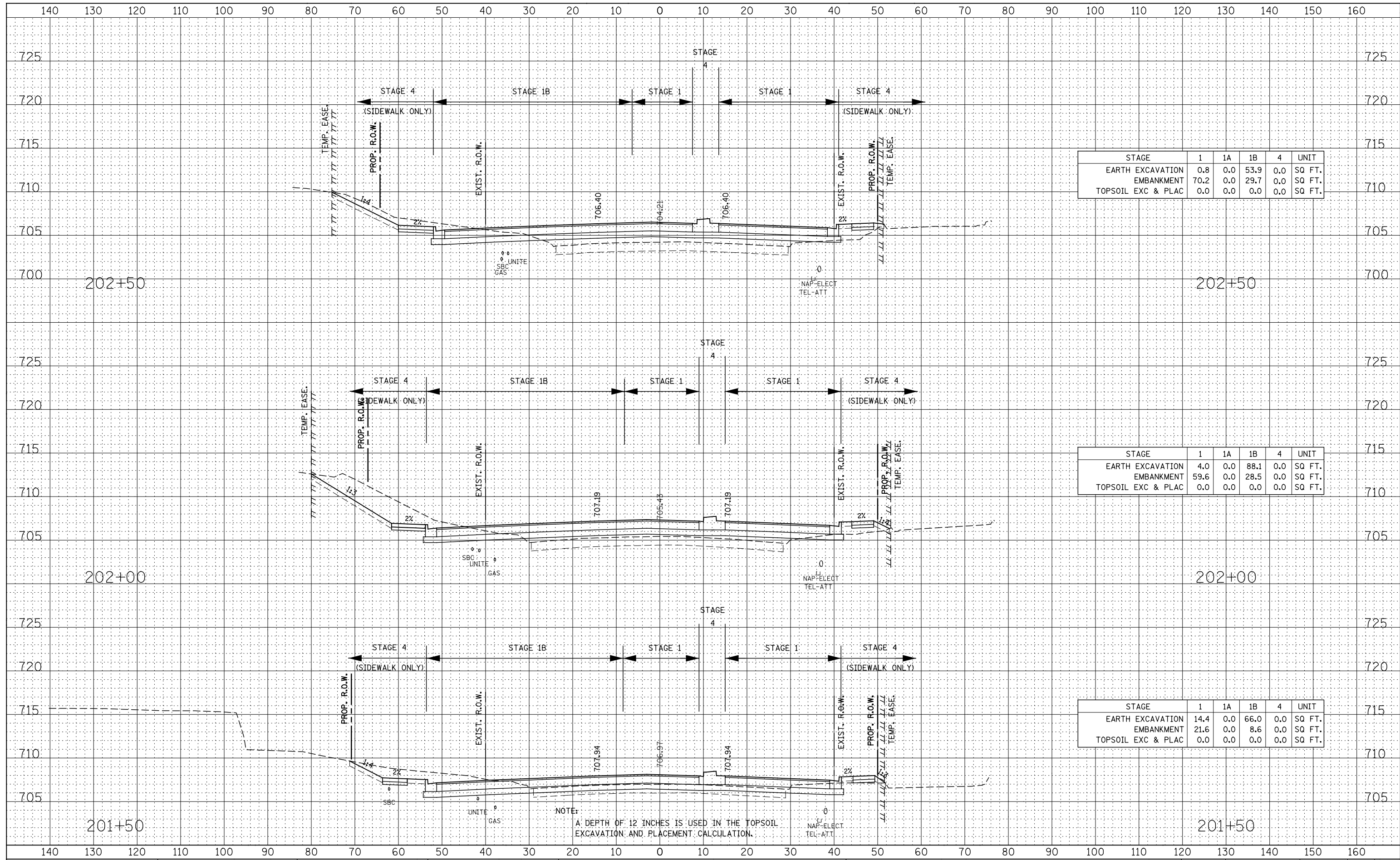
STAGE	1	1A	1B	4	UNIT
EARTH EXCAVATION	154.3	19.9	80.1	0.0	SQ FT.
EMBANKMENT	0.0	0.0	0.0	0.0	SQ FT.
TOPSOIL EXC & PLAC	0.0	0.0	0.0	0.0	SQ FT.

STAGE	1	1A	1B	4	UNIT
EARTH EXCAVATION	118.9	10.2	39.4	0.0	SQ FT.
EMBANKMENT	0.0	0.0	0.0	0.0	SQ FT.
TOPSOIL EXC & PLAC	0.0	0.0	0.0	0.0	SQ FT.

NOTE:
A DEPTH OF 12 INCHES IS USED IN THE TOPSOIL EXCAVATION AND PLACEMENT CALCULATION.

DATE	
BY	
FINAL SURVEY	
SURVEYED	
PLOTTED	
TEMPLATE	
NOTE BOOK	
AREAS CHECKED	
NO.	

DATE	
BY	
ORIGINAL SURVEY	
SURVEYED	
PLOTTED	
TEMPLATE	
NOTE BOOK	
AREAS CHECKED	
NO.	



STAGE	1	1A	1B	4	UNIT
EARTH EXCAVATION	0.8	0.0	53.9	0.0	SQ FT.
EMBANKMENT	70.2	0.0	29.7	0.0	SQ FT.
TOPSOIL EXC & PLAC	0.0	0.0	0.0	0.0	SQ FT.

STAGE	1	1A	1B	4	UNIT
EARTH EXCAVATION	4.0	0.0	88.1	0.0	SQ FT.
EMBANKMENT	59.6	0.0	28.5	0.0	SQ FT.
TOPSOIL EXC & PLAC	0.0	0.0	0.0	0.0	SQ FT.

STAGE	1	1A	1B	4	UNIT
EARTH EXCAVATION	14.4	0.0	66.0	0.0	SQ FT.
EMBANKMENT	21.6	0.0	8.6	0.0	SQ FT.
TOPSOIL EXC & PLAC	0.0	0.0	0.0	0.0	SQ FT.

NOTE:
A DEPTH OF 12 INCHES IS USED IN THE TOPSOIL EXCAVATION AND PLACEMENT CALCULATION.

**STATE OF ILLINOIS
DEPARTMENT OF TRANSPORTATION**

**LIBERTY ST. / JEFFERSON AVE.
STAGE 1 THRU 4 CROSS-SECTIONS**

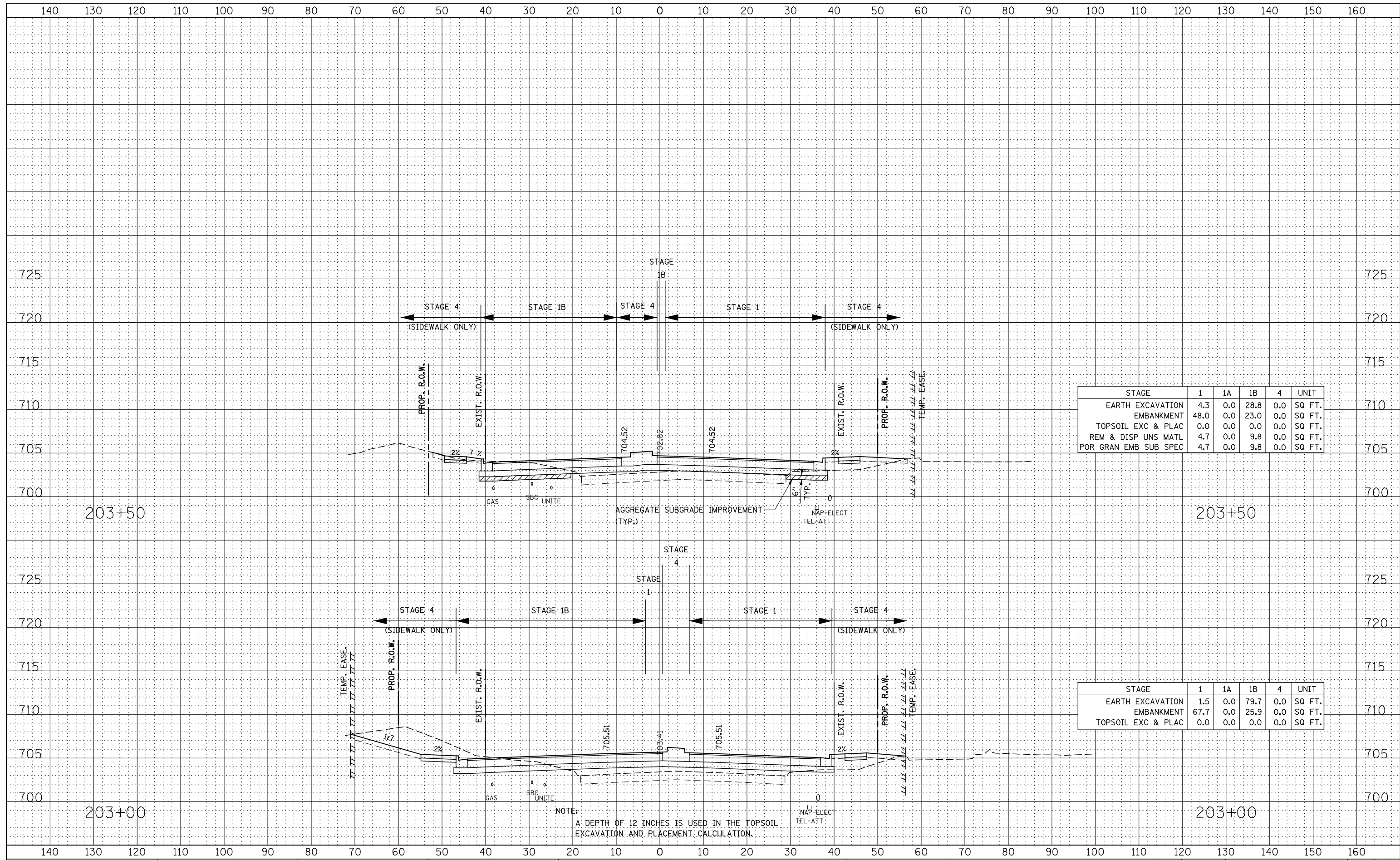
DESIGNED	- RTA	REVISED	-
DRAWN	- KES	REVISED	-
CHECKED	- PJO	REVISED	-
DATE	- 12/14/2012	REVISED	-

SCALE: SHEET NO. 6 OF 18 SHEETS STA. 201+50 TO STA. 202+50

F.A.P. RTE.	SECTION	COUNTY	TOTAL SHEETS	SHEET NO.
338	(112 & 113) WRS-7	DUPAGE	1156	1087
CONTRACT NO. 60R30				
FED. ROAD DIST. NO. ILLINOIS FED. AID PROJECT				

DATE	
BY	
FINAL SURVEY	SURVEYED
NOTE BOOK	PLOTTED
NO.	TEMPLATE
	AREAS CHECKED

DATE	
BY	
ORIGINAL SURVEY	SURVEYED
NOTE BOOK	PLOTTED
NO.	TEMPLATE
	AREAS CHECKED

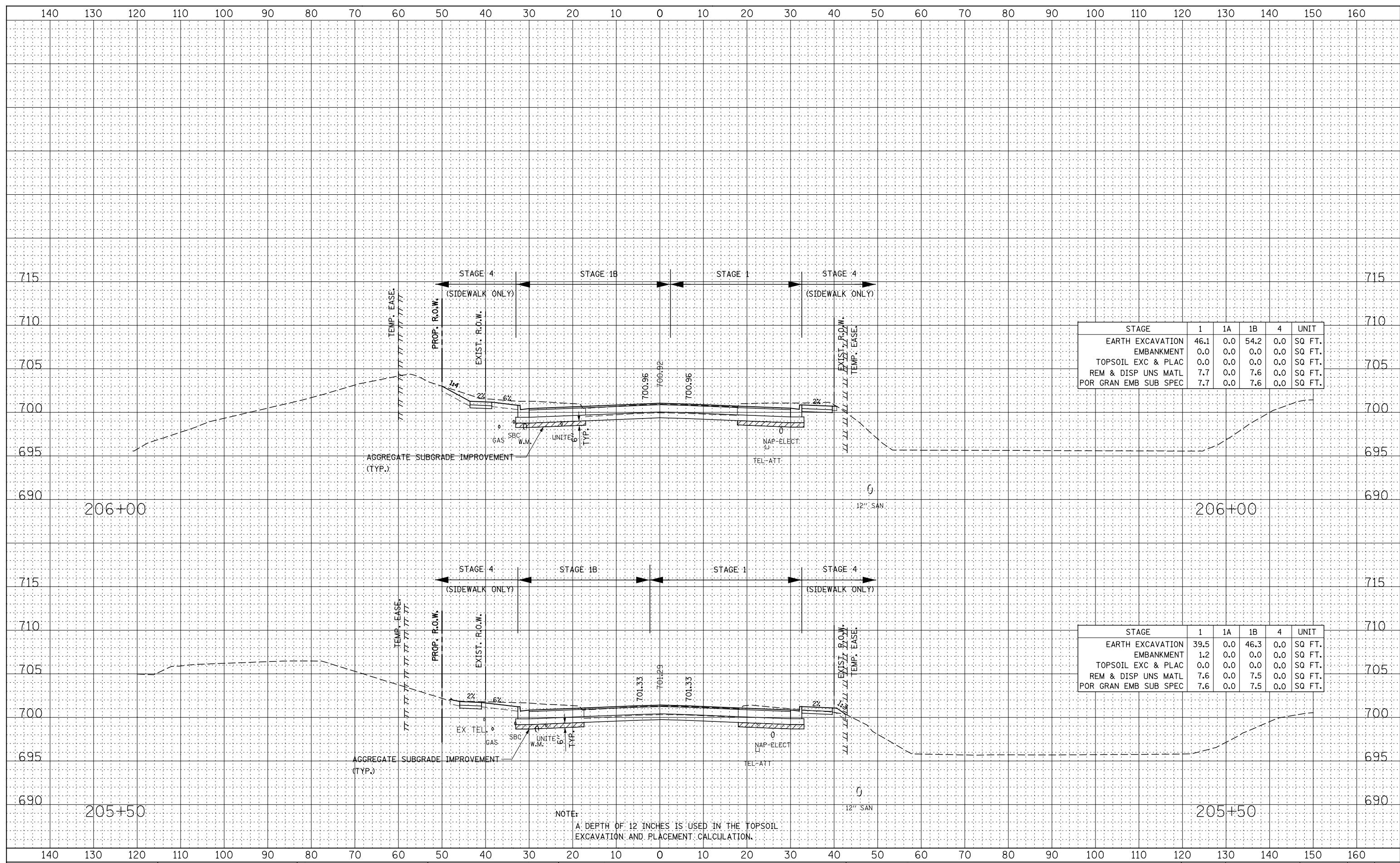


STAGE	1	1A	1B	4	UNIT
EARTH EXCAVATION	4.3	0.0	28.8	0.0	SQ FT.
EMBANKMENT	48.0	0.0	23.0	0.0	SQ FT.
TOPSOIL EXC & PLAC	0.0	0.0	0.0	0.0	SQ FT.
REM & DISP UNS MATL	4.7	0.0	9.8	0.0	SQ FT.
POR GRAN EMB SUB SPEC	4.7	0.0	9.8	0.0	SQ FT.

STAGE	1	1A	1B	4	UNIT
EARTH EXCAVATION	1.5	0.0	79.7	0.0	SQ FT.
EMBANKMENT	67.7	0.0	25.9	0.0	SQ FT.
TOPSOIL EXC & PLAC	0.0	0.0	0.0	0.0	SQ FT.

DATE	
BY	
FINAL SURVEY	SURVEYED
NOTE BOOK	PLOTTED
NO.	TEMPLATE
	AREAS CHECKED

DATE	
BY	
ORIGINAL SURVEY	SURVEYED
NOTE BOOK	PLOTTED
NO.	TEMPLATE
	AREAS CHECKED



STAGE	1	1A	1B	4	UNIT
EARTH EXCAVATION	46.1	0.0	54.2	0.0	SQ FT.
EMBANKMENT	0.0	0.0	0.0	0.0	SQ FT.
TOPSOIL EXC & PLAC	0.0	0.0	0.0	0.0	SQ FT.
REM & DISP UNS MATL	7.7	0.0	7.6	0.0	SQ FT.
POR GRAN EMB SUB SPEC	7.7	0.0	7.6	0.0	SQ FT.

STAGE	1	1A	1B	4	UNIT
EARTH EXCAVATION	39.5	0.0	46.3	0.0	SQ FT.
EMBANKMENT	1.2	0.0	0.0	0.0	SQ FT.
TOPSOIL EXC & PLAC	0.0	0.0	0.0	0.0	SQ FT.
REM & DISP UNS MATL	7.6	0.0	7.5	0.0	SQ FT.
POR GRAN EMB SUB SPEC	7.6	0.0	7.5	0.0	SQ FT.

NOTE:
A DEPTH OF 12 INCHES IS USED IN THE TOPSOIL EXCAVATION AND PLACEMENT CALCULATION.

DESIGNED - RTA	REVISED -
DRAWN - KES	REVISED -
CHECKED - PJO	REVISED -
DATE - 12/14/2012	REVISED -

**STATE OF ILLINOIS
DEPARTMENT OF TRANSPORTATION**

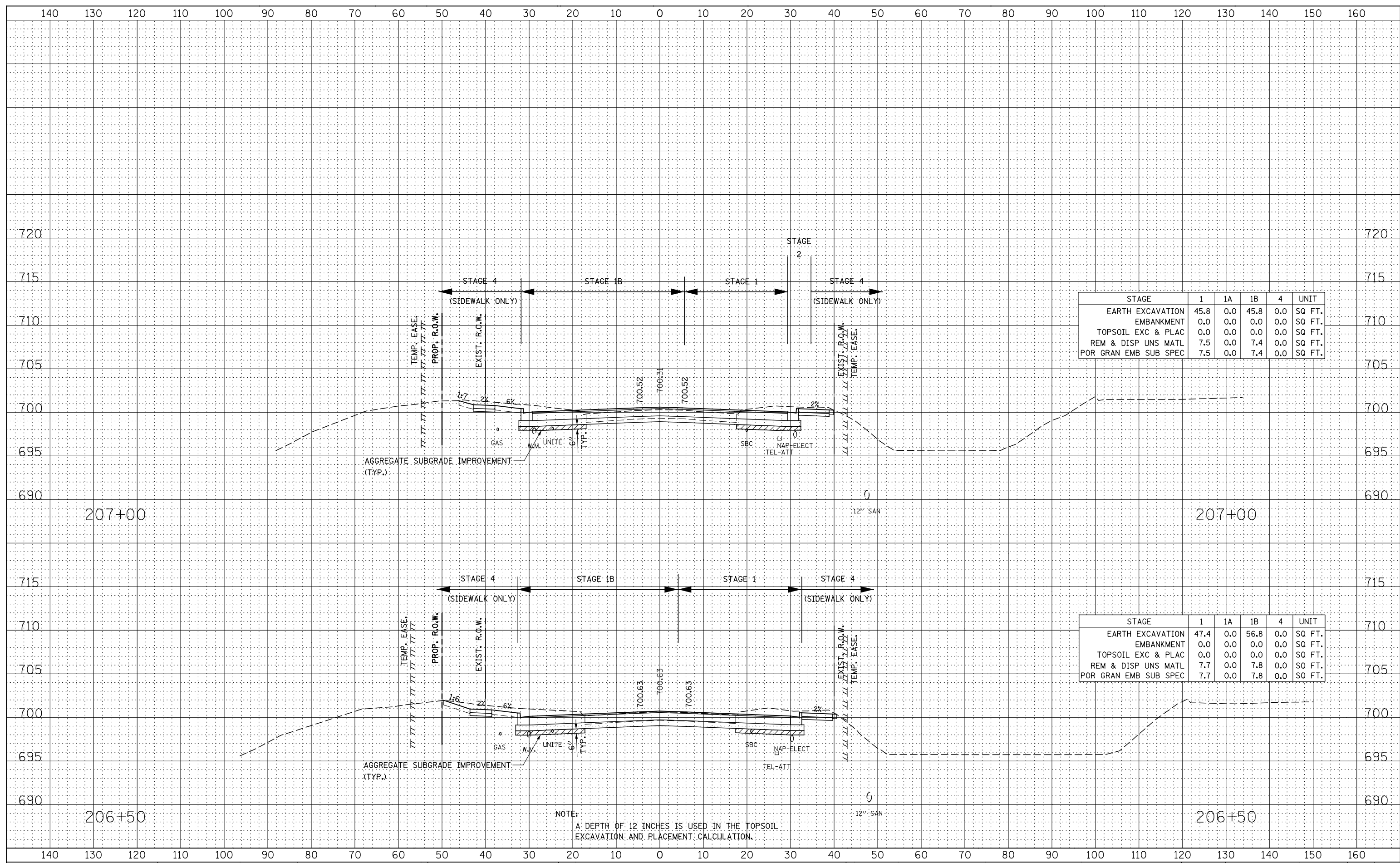
**LIBERTY ST. / JEFFERSON AVE.
STAGE 1 THRU 4 CROSS-SECTIONS**

F.A.P. RTE.	SECTION	COUNTY	TOTAL SHEETS	SHEET NO.
338	(112 & 113) WRS-7	DUPAGE	1156	1091
CONTRACT NO. 60R30				
FED. ROAD DIST. NO. ILLINOIS FED. AID PROJECT				

SCALE: SHEET NO. 10 OF 18 SHEETS STA. 205+50 TO STA. 206+00

DATE	
BY	
FINAL SURVEY PLOTTED	
NOTE BOOK	
AREAS CHECKED	

DATE	
BY	
ORIGINAL SURVEY PLOTTED	
NOTE BOOK	
AREAS CHECKED	



STAGE	1	1A	1B	4	UNIT
EARTH EXCAVATION	45.8	0.0	45.8	0.0	SQ FT.
EMBANKMENT	0.0	0.0	0.0	0.0	SQ FT.
TOPSOIL EXC & PLAC	0.0	0.0	0.0	0.0	SQ FT.
REM & DISP UNS MATL	7.5	0.0	7.4	0.0	SQ FT.
POR GRAN EMB SUB SPEC	7.5	0.0	7.4	0.0	SQ FT.

STAGE	1	1A	1B	4	UNIT
EARTH EXCAVATION	47.4	0.0	56.8	0.0	SQ FT.
EMBANKMENT	0.0	0.0	0.0	0.0	SQ FT.
TOPSOIL EXC & PLAC	0.0	0.0	0.0	0.0	SQ FT.
REM & DISP UNS MATL	7.7	0.0	7.8	0.0	SQ FT.
POR GRAN EMB SUB SPEC	7.7	0.0	7.8	0.0	SQ FT.

NOTE:
A DEPTH OF 12 INCHES IS USED IN THE TOPSOIL EXCAVATION AND PLACEMENT CALCULATION.

DESIGNED - RTA	REVISED -
DRAWN - KES	REVISED -
CHECKED - PJO	REVISED -
DATE - 12/14/2012	REVISED -

**STATE OF ILLINOIS
DEPARTMENT OF TRANSPORTATION**

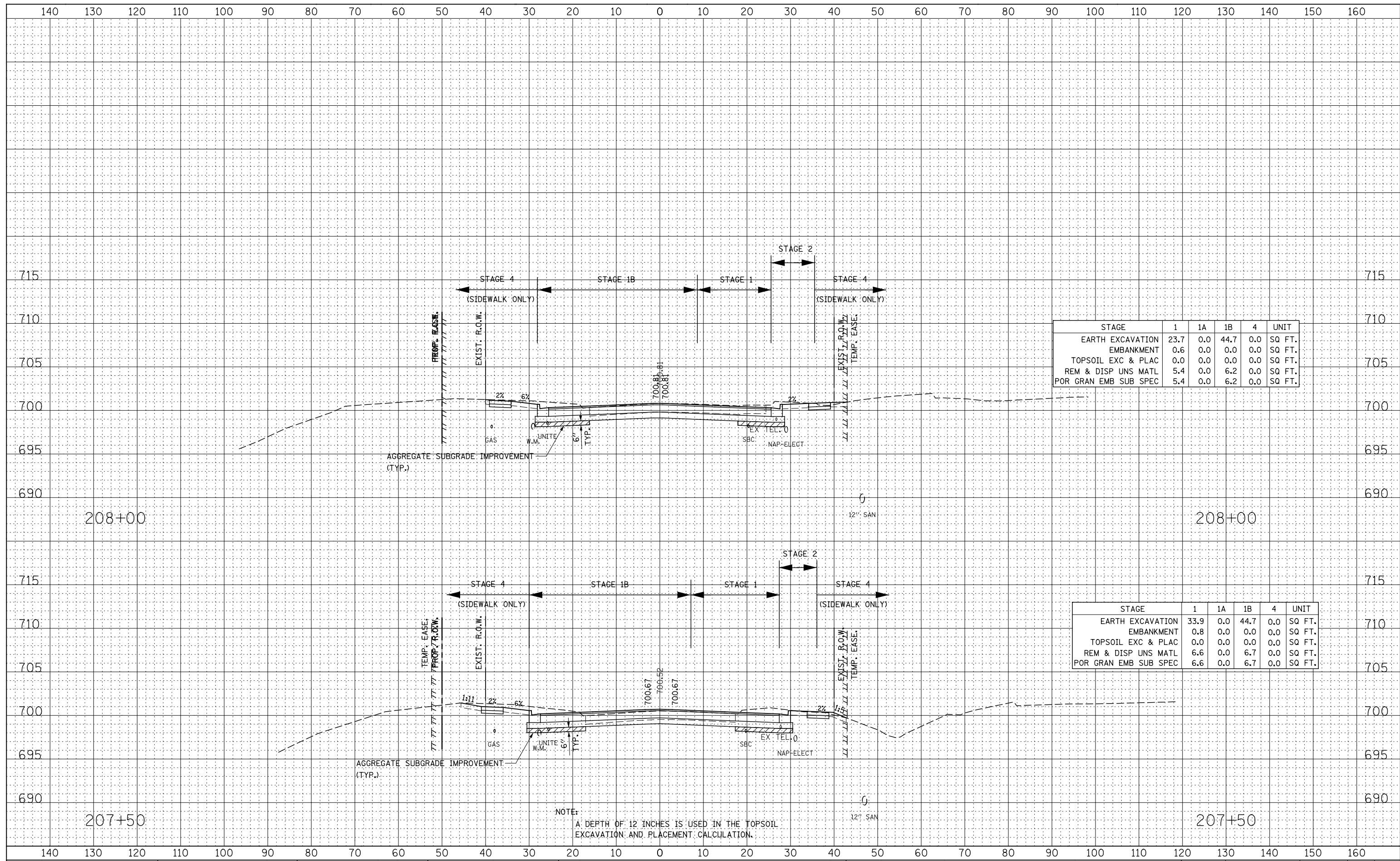
**LIBERTY ST. / JEFFERSON AVE.
STAGE 1 THRU 4 CROSS-SECTIONS**

SCALE: SHEET NO. 11 OF 18 SHEETS STA. 206+50 TO STA. 207+00

F.A.P. RTE.	SECTION	COUNTY	TOTAL SHEETS	SHEET NO.
338	(112 & 113) WRS-7	DUPAGE	1156	1092
CONTRACT NO. 60R30				
FED. ROAD DIST. NO. ILLINOIS FED. AID PROJECT				

DATE	
BY	
FINAL SURVEY PLOTTED TEMPLATE AREAS CHECKED	
NO.	

DATE	
BY	
ORIGINAL SURVEY PLOTTED TEMPLATE AREAS CHECKED	
NO.	



STAGE	1	1A	1B	4	UNIT
EARTH EXCAVATION	23.7	0.0	44.7	0.0	SQ FT.
EMBANKMENT	0.6	0.0	0.0	0.0	SQ FT.
TOPSOIL EXC & PLAC	0.0	0.0	0.0	0.0	SQ FT.
REM & DISP UNS MATL	5.4	0.0	6.2	0.0	SQ FT.
POR GRAN EMB SUB SPEC	5.4	0.0	6.2	0.0	SQ FT.

STAGE	1	1A	1B	4	UNIT
EARTH EXCAVATION	33.9	0.0	44.7	0.0	SQ FT.
EMBANKMENT	0.8	0.0	0.0	0.0	SQ FT.
TOPSOIL EXC & PLAC	0.0	0.0	0.0	0.0	SQ FT.
REM & DISP UNS MATL	6.6	0.0	6.7	0.0	SQ FT.
POR GRAN EMB SUB SPEC	6.6	0.0	6.7	0.0	SQ FT.

NOTE:
A DEPTH OF 12 INCHES IS USED IN THE TOPSOIL EXCAVATION AND PLACEMENT CALCULATION.

DESIGNED - RTA	REVISED -
DRAWN - KES	REVISED -
CHECKED - PJO	REVISED -
DATE - 12/14/2012	REVISED -

**STATE OF ILLINOIS
DEPARTMENT OF TRANSPORTATION**

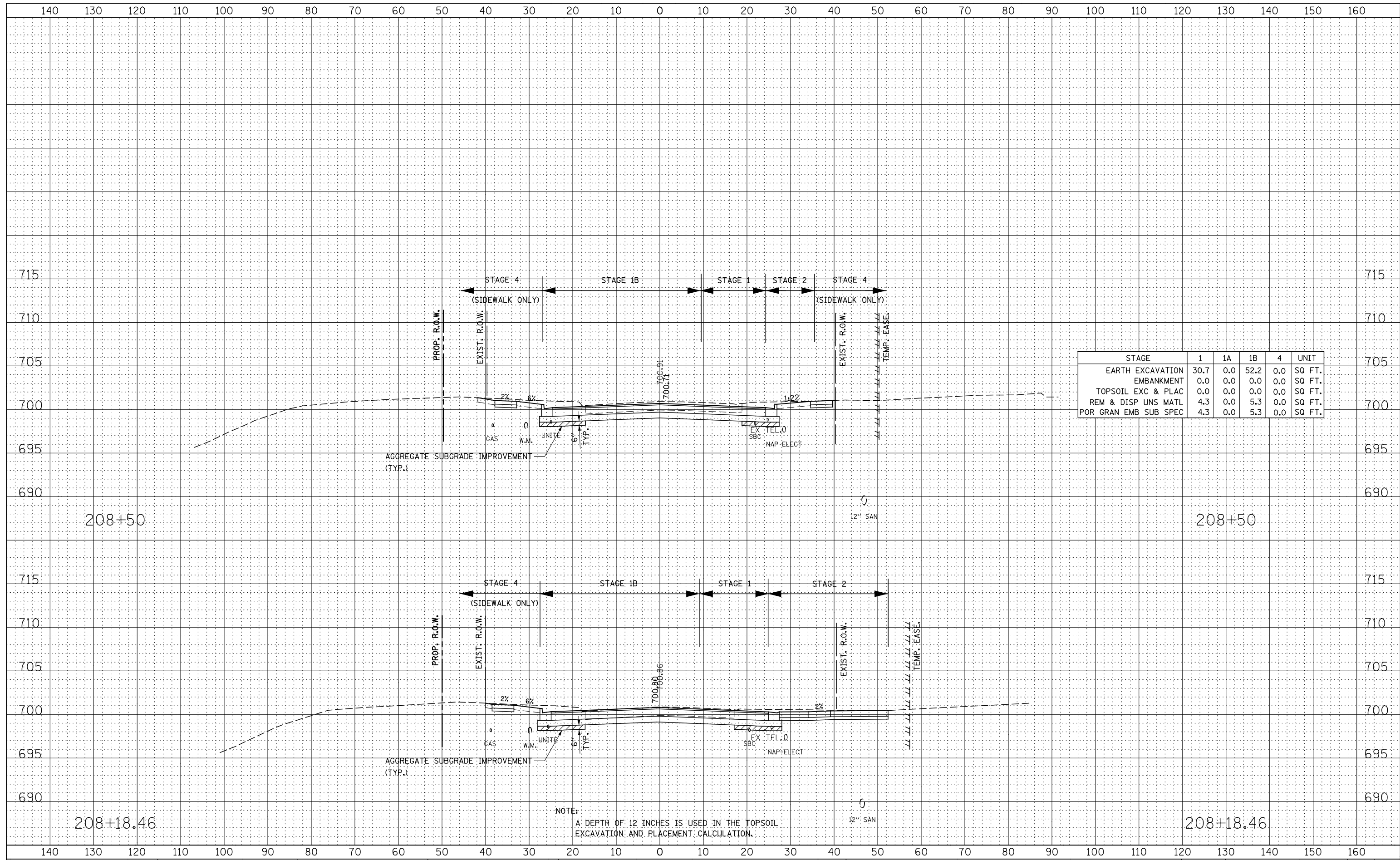
**LIBERTY ST. / JEFFERSON AVE.
STAGE 1 THRU 4 CROSS-SECTIONS**

SCALE: SHEET NO. 12 OF 18 SHEETS STA. 207+50 TO STA. 208+00

F.A.P. RTE.	SECTION	COUNTY	TOTAL SHEETS	SHEET NO.
338	(112 & 113) WRS-7	DUPAGE	1156	1093
CONTRACT NO. 60R30				
FED. ROAD DIST. NO. ILLINOIS FED. AID PROJECT				

DATE	
BY	
SURVEYED	
PLOTTED	
TEMPLATE	
NOTE BOOK	
AREAS CHECKED	
NO.	

DATE	
BY	
SURVEYED	
PLOTTED	
TEMPLATE	
NOTE BOOK	
AREAS CHECKED	
NO.	



STAGE	1	1A	1B	4	UNIT
EARTH EXCAVATION	30.7	0.0	52.2	0.0	SQ FT.
EMBANKMENT	0.0	0.0	0.0	0.0	SQ FT.
TOPSOIL EXC & PLAC	0.0	0.0	0.0	0.0	SQ FT.
REM & DISP UNS MATL	4.3	0.0	5.3	0.0	SQ FT.
POR GRAN EMB SUB SPEC	4.3	0.0	5.3	0.0	SQ FT.

NOTE:
A DEPTH OF 12 INCHES IS USED IN THE TOPSOIL EXCAVATION AND PLACEMENT CALCULATION.

DESIGNED - RTA	REVISED -
DRAWN - KES	REVISED -
CHECKED - PJO	REVISED -
DATE - 12/14/2012	REVISED -

**STATE OF ILLINOIS
DEPARTMENT OF TRANSPORTATION**

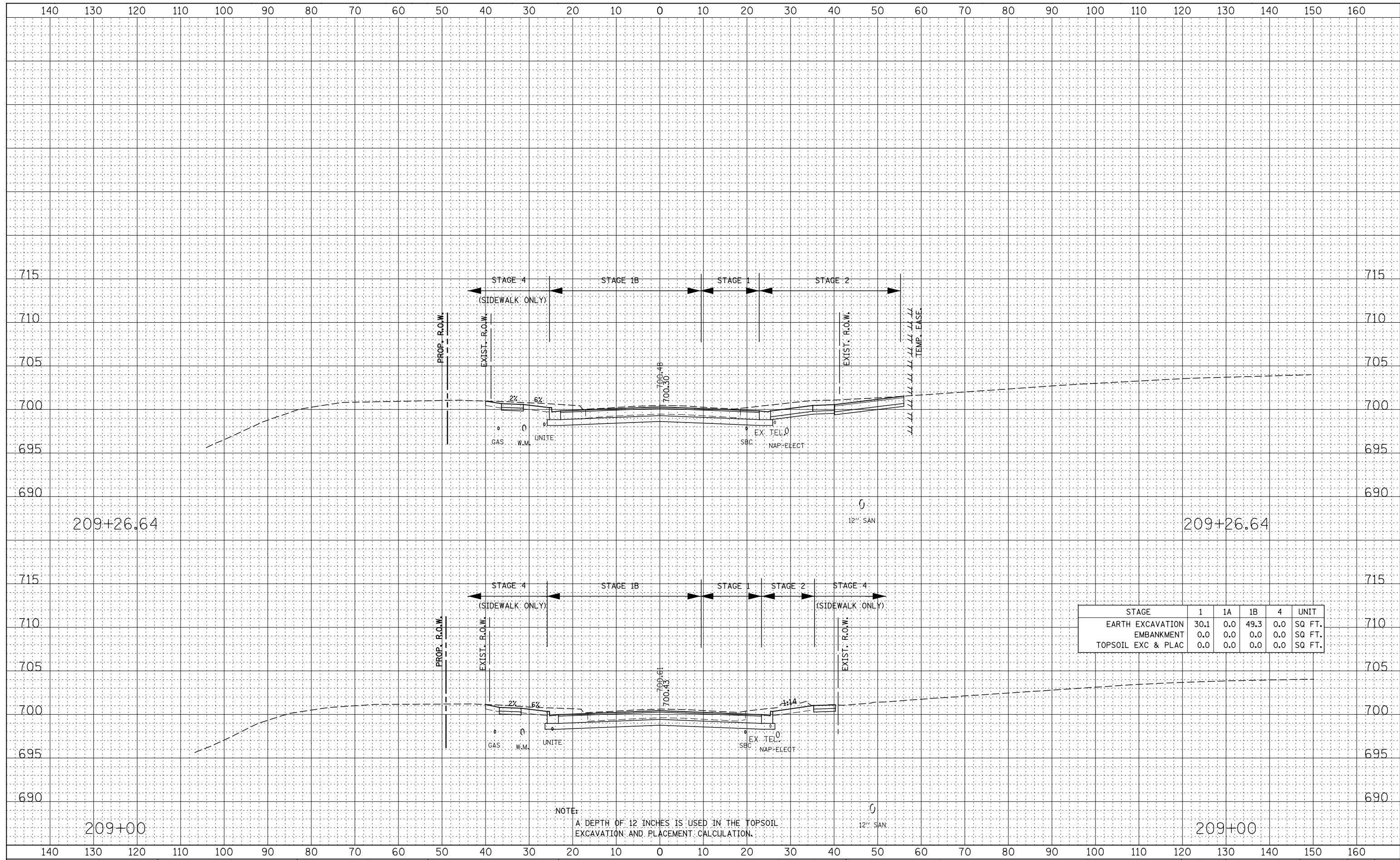
**LIBERTY ST. / JEFFERSON AVE.
STAGE 1 THRU 4 CROSS-SECTIONS**

SCALE: SHEET NO. 13 OF 18 SHEETS STA. 208+18.46 TO STA. 208+50

F.A.P. RTE.	SECTION	COUNTY	TOTAL SHEETS	SHEET NO.
338	(112 & 113) WRS-7	DUPAGE	1156	1094
CONTRACT NO. 60R30				
FED. ROAD DIST. NO. ILLINOIS FED. AID PROJECT				

DATE	
BY	
FINAL SURVEY	SURVEYED
NOTE BOOK	PLOTTED
NO.	TEMPLATE
	AREAS CHECKED

DATE	
BY	
ORIGINAL SURVEY	SURVEYED
NOTE BOOK	PLOTTED
NO.	TEMPLATE
	AREAS CHECKED

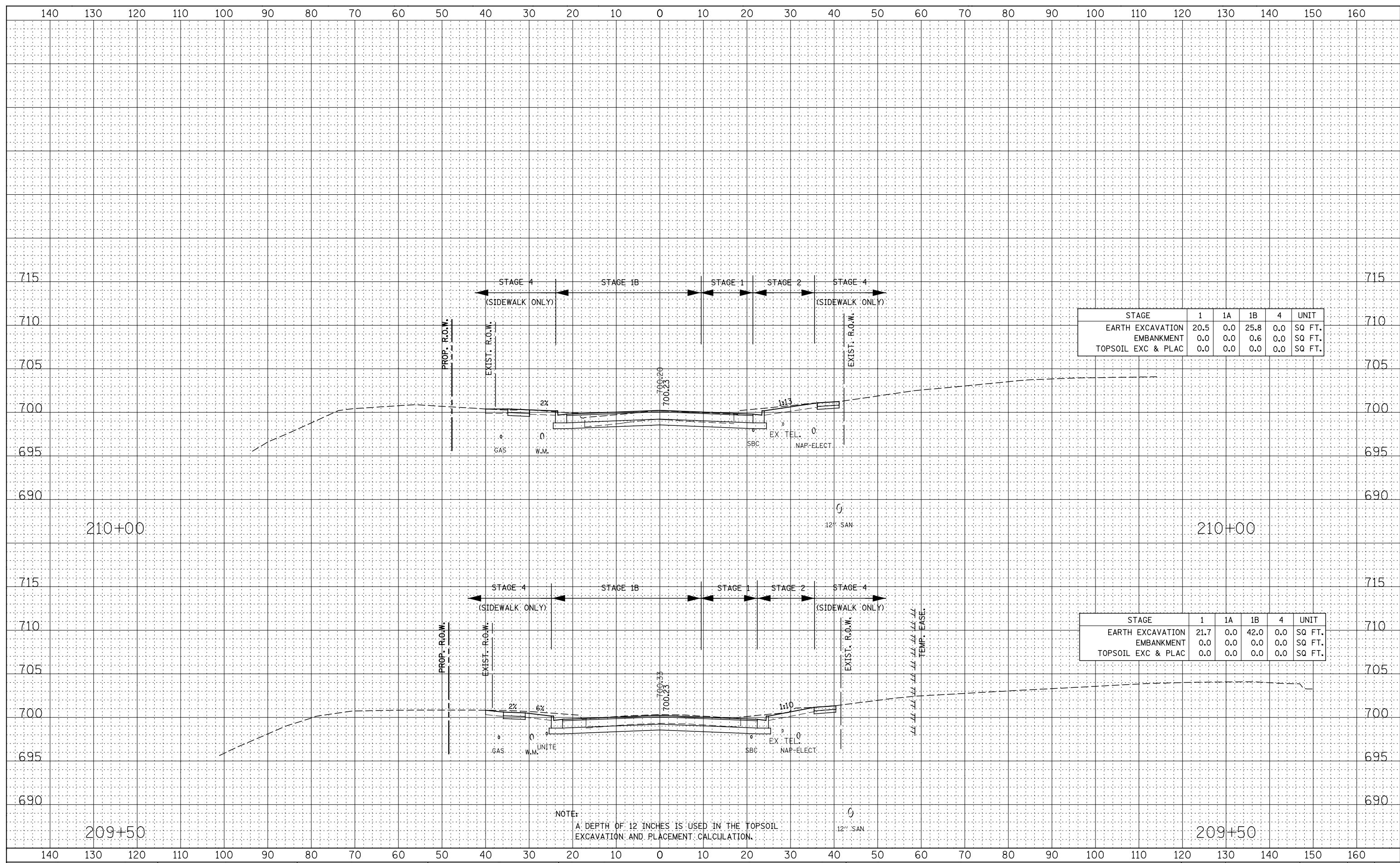


STAGE	1	1A	1B	4	UNIT
EARTH EXCAVATION	30.1	0.0	49.3	0.0	SQ FT.
EMBANKMENT	0.0	0.0	0.0	0.0	SQ FT.
TOPSOIL EXC & PLAC	0.0	0.0	0.0	0.0	SQ FT.

NOTE:
A DEPTH OF 12 INCHES IS USED IN THE TOPSOIL EXCAVATION AND PLACEMENT CALCULATION.

DATE	
BY	
FINAL SURVEY	SURVEYED
NOTE BOOK	PLOTTED
NO.	TEMPLATE
	AREAS CHECKED

DATE	
BY	
ORIGINAL SURVEY	SURVEYED
NOTE BOOK	PLOTTED
NO.	TEMPLATE
	AREAS CHECKED



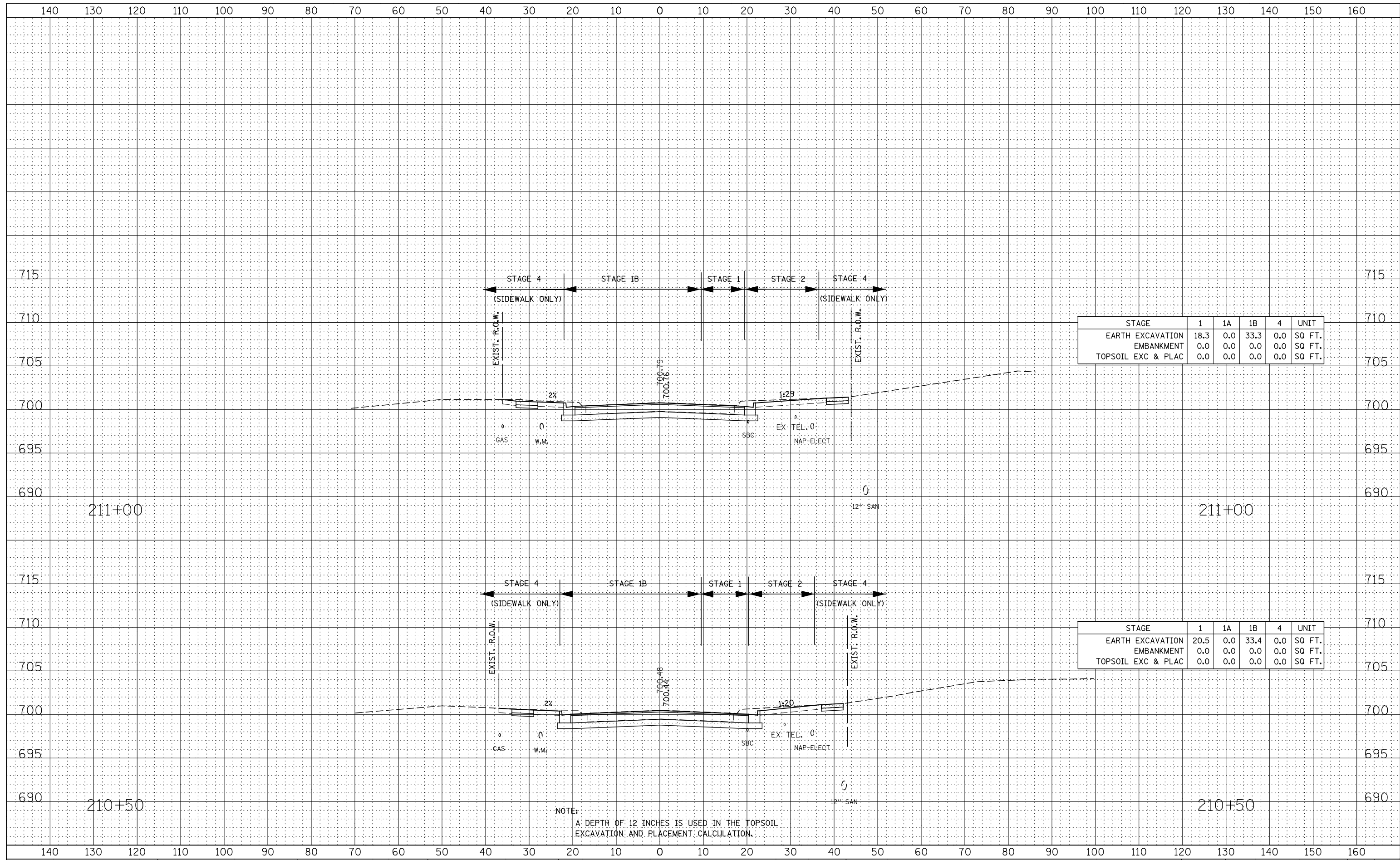
STAGE	1	1A	1B	4	UNIT
EARTH EXCAVATION	20.5	0.0	25.8	0.0	SQ FT.
EMBANKMENT	0.0	0.0	0.6	0.0	SQ FT.
TOPSOIL EXC & PLAC	0.0	0.0	0.0	0.0	SQ FT.

STAGE	1	1A	1B	4	UNIT
EARTH EXCAVATION	21.7	0.0	42.0	0.0	SQ FT.
EMBANKMENT	0.0	0.0	0.0	0.0	SQ FT.
TOPSOIL EXC & PLAC	0.0	0.0	0.0	0.0	SQ FT.

NOTE:
A DEPTH OF 12 INCHES IS USED IN THE TOPSOIL EXCAVATION AND PLACEMENT CALCULATION.

DATE	
BY	
SURVEYED	
PLOTTED	
TEMPLATE	
NOTE BOOK	
AREAS CHECKED	
NO.	

DATE	
BY	
SURVEYED	
PLOTTED	
TEMPLATE	
NOTE BOOK	
AREAS CHECKED	
NO.	



STAGE	1	1A	1B	4	UNIT
EARTH EXCAVATION	18.3	0.0	33.3	0.0	SQ FT.
EMBANKMENT	0.0	0.0	0.0	0.0	SQ FT.
TOPSOIL EXC & PLAC	0.0	0.0	0.0	0.0	SQ FT.

STAGE	1	1A	1B	4	UNIT
EARTH EXCAVATION	20.5	0.0	33.4	0.0	SQ FT.
EMBANKMENT	0.0	0.0	0.0	0.0	SQ FT.
TOPSOIL EXC & PLAC	0.0	0.0	0.0	0.0	SQ FT.

NOTE:
A DEPTH OF 12 INCHES IS USED IN THE TOPSOIL EXCAVATION AND PLACEMENT CALCULATION.

**STATE OF ILLINOIS
DEPARTMENT OF TRANSPORTATION**

**LIBERTY ST. / JEFFERSON AVE.
STAGE 1 THRU 4 CROSS-SECTIONS**

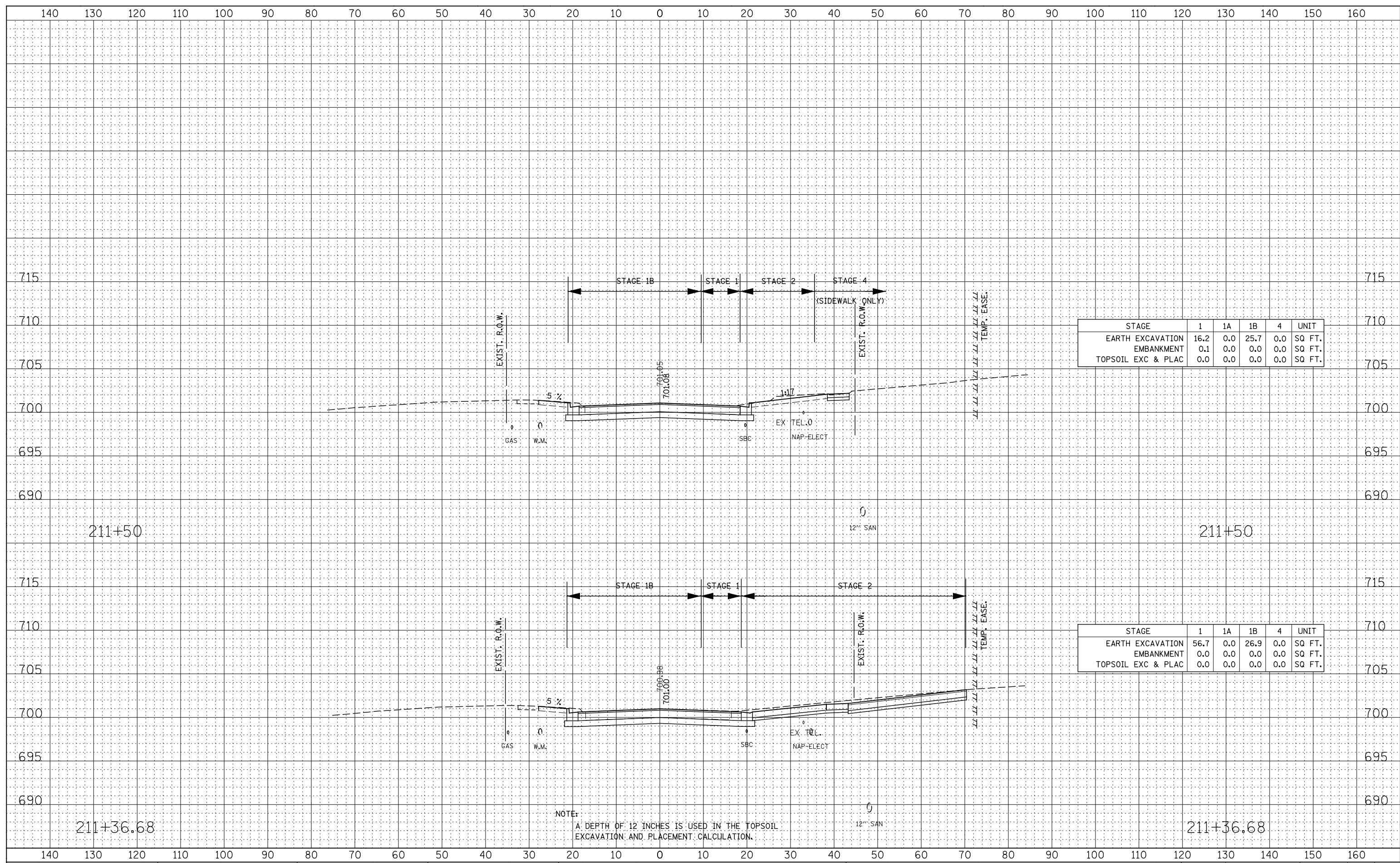
DESIGNED - RTA	REVISED -
DRAWN - KES	REVISED -
CHECKED - PJO	REVISED -
DATE - 12/14/2012	REVISED -

SCALE: SHEET NO. 16 OF 18 SHEETS STA. 210+50 TO STA. 211+00

F.A.P. RTE.	SECTION	COUNTY	TOTAL SHEETS	SHEET NO.
338	(112 & 113) WRS-7	DUPAGE	1156	1097
CONTRACT NO. 60R30				
FED. ROAD DIST. NO. ILLINOIS FED. AID PROJECT				

DATE	
BY	
FINAL SURVEY	SURVEYED
NOTE BOOK	PLOTTED
NO.	TEMPLATE
	AREAS CHECKED

DATE	
BY	
ORIGINAL SURVEY	SURVEYED
NOTE BOOK	PLOTTED
NO.	TEMPLATE
	AREAS CHECKED



STAGE	1	1A	1B	4	UNIT
EARTH EXCAVATION	16.2	0.0	25.7	0.0	SQ FT.
EMBANKMENT	0.1	0.0	0.0	0.0	SQ FT.
TOPSOIL EXC & PLAC	0.0	0.0	0.0	0.0	SQ FT.

STAGE	1	1A	1B	4	UNIT
EARTH EXCAVATION	56.7	0.0	26.9	0.0	SQ FT.
EMBANKMENT	0.0	0.0	0.0	0.0	SQ FT.
TOPSOIL EXC & PLAC	0.0	0.0	0.0	0.0	SQ FT.

NOTE:
A DEPTH OF 12 INCHES IS USED IN THE TOPSOIL EXCAVATION AND PLACEMENT CALCULATION.

**STATE OF ILLINOIS
DEPARTMENT OF TRANSPORTATION**

**LIBERTY ST. / JEFFERSON AVE.
STAGE 1 THRU 4 CROSS-SECTIONS**

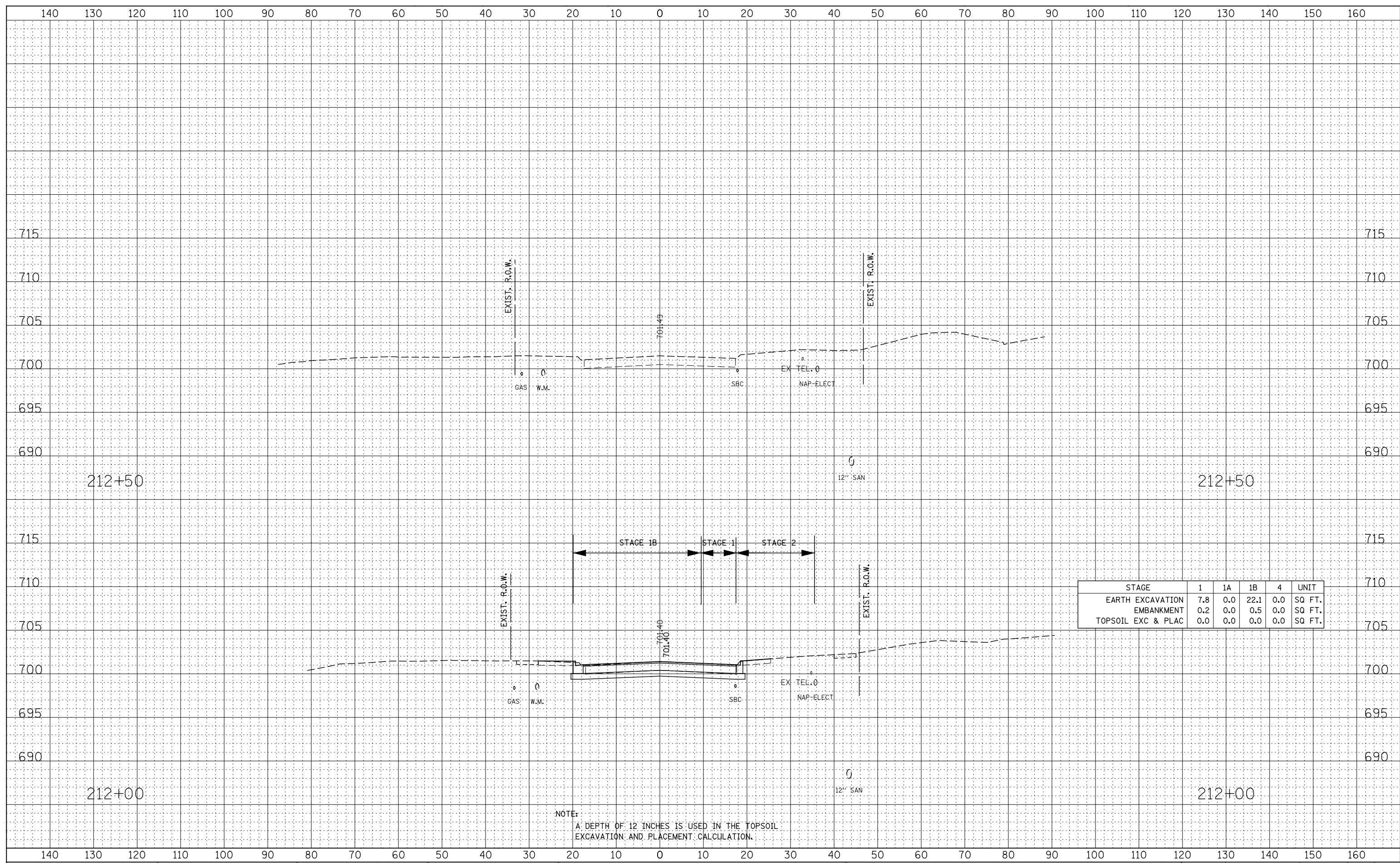
DESIGNED - RTA	REVISED -
DRAWN - KES	REVISED -
CHECKED - PJO	REVISED -
DATE - 12/14/2012	REVISED -

SCALE: SHEET NO. 17 OF 18 SHEETS STA. 211+36.68 TO STA. 211+50

F.A.P. RTE.	SECTION	COUNTY	TOTAL SHEETS	SHEET NO.
338	(112 & 113) WRS-7	DUPAGE	1156	1098
CONTRACT NO. 60R30				
FED. ROAD DIST. NO. ILLINOIS FED. AID PROJECT				

DATE	
BY	
FINAL SURVEY	SURVEYED
NOTE BOOK	PLOTTED
NO.	TEMPLATE
	AREAS CHECKED

DATE	
BY	
ORIGINAL SURVEY	SURVEYED
NOTE BOOK	PLOTTED
NO.	TEMPLATE
	AREAS CHECKED

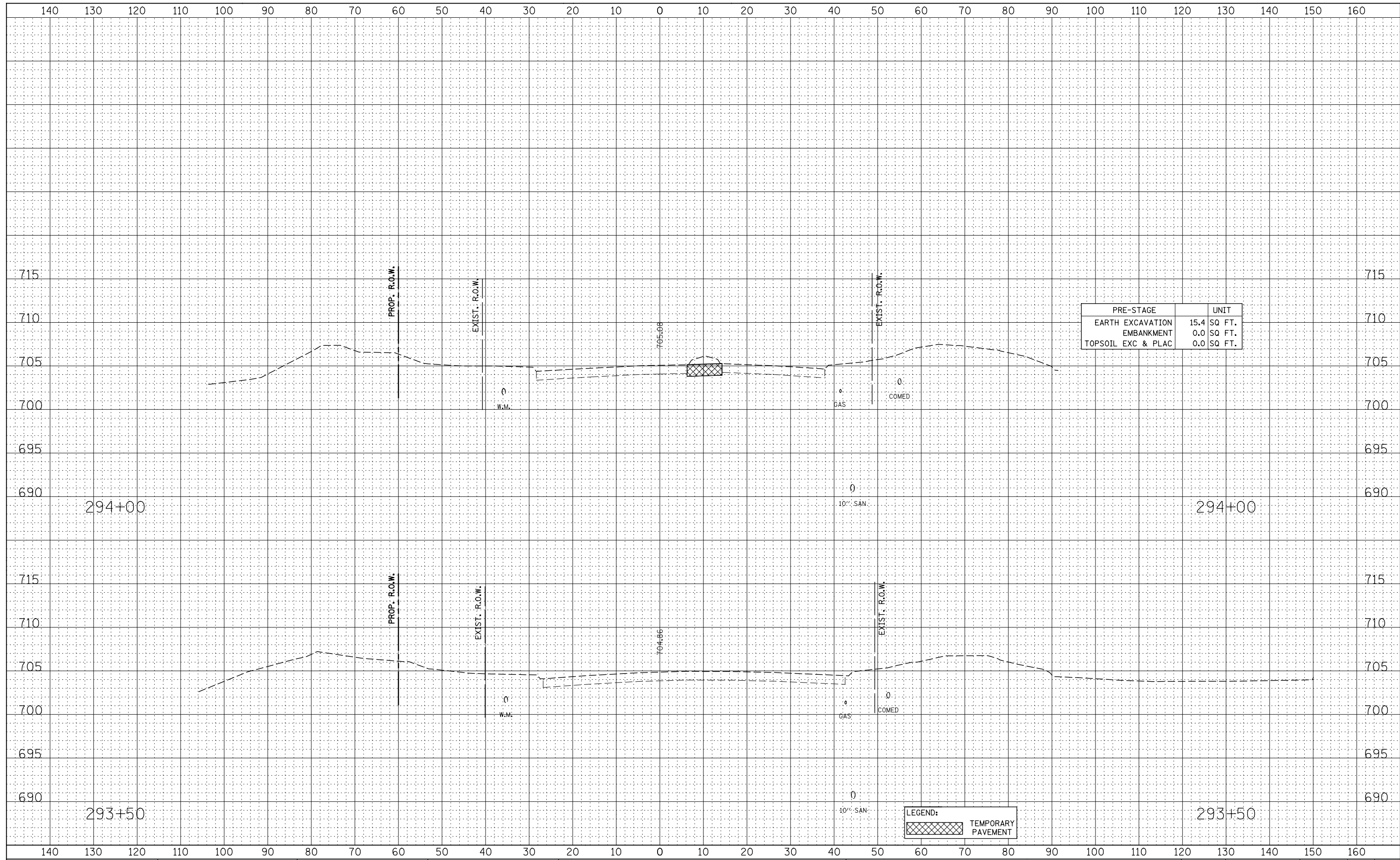


STAGE	1	1A	1B	4	UNIT
EARTH EXCAVATION	7.8	0.0	22.1	0.0	SQ FT.
EMBANKMENT	0.2	0.0	0.5	0.0	SQ FT.
TOPSOIL EXC & PLAC	0.0	0.0	0.0	0.0	SQ FT.

NOTE:
A DEPTH OF 12 INCHES IS USED IN THE TOPSOIL EXCAVATION AND PLACEMENT CALCULATION.

FINAL SURVEY NO.	SURVEYED PLOTTED AREAS CHECKED	BY	DATE

ORIGINAL SURVEY NO.	SURVEYED PLOTTED AREAS CHECKED	BY	DATE



PRE-STAGE	UNIT
EARTH EXCAVATION	15.4 SQ FT.
EMBANKMENT	0.0 SQ FT.
TOPSOIL EXC & PLAC	0.0 SQ FT.

LEGEND:
TEMPORARY PAVEMENT

DESIGNED - RTA	REVISED -
DRAWN - KES	REVISED -
CHECKED - PJO	REVISED -
DATE - 12/14/2012	REVISED -

**STATE OF ILLINOIS
DEPARTMENT OF TRANSPORTATION**

MERIDIAN PKWY. / GLACIER PARK AVE. PRE-STAGE CROSS-SECTIONS	
SCALE:	SHEET NO. 1 OF 9 SHEETS STA. 293+50 TO STA. 294+00

F.A.P. RTE.	SECTION	COUNTY	TOTAL SHEETS	SHEET NO.
338	(112 & 113) WRS-7	DUPAGE	1156	1100
CONTRACT NO. 60R30				
FED. ROAD DIST. NO. ILLINOIS FED. AID PROJECT				