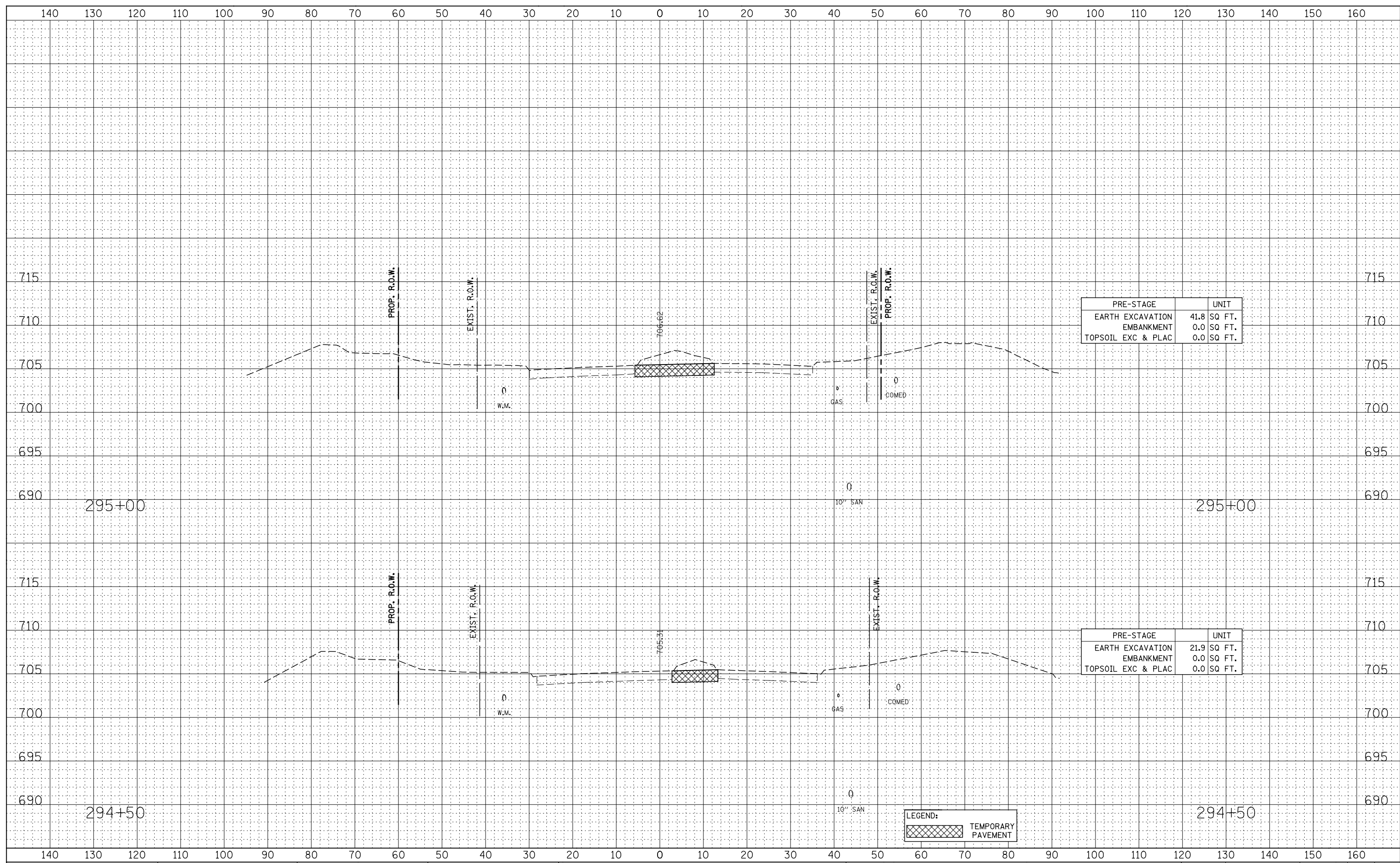


FINAL SURVEY	SURVEYED	BY	DATE
NOTE BOOK	PLOTTED		
NO.	TEMPLATE		
	AREAS CHECKED		

ORIGINAL SURVEY	SURVEYED	BY	DATE
NOTE BOOK	PLOTTED		
NO.	TEMPLATE		
	AREAS CHECKED		



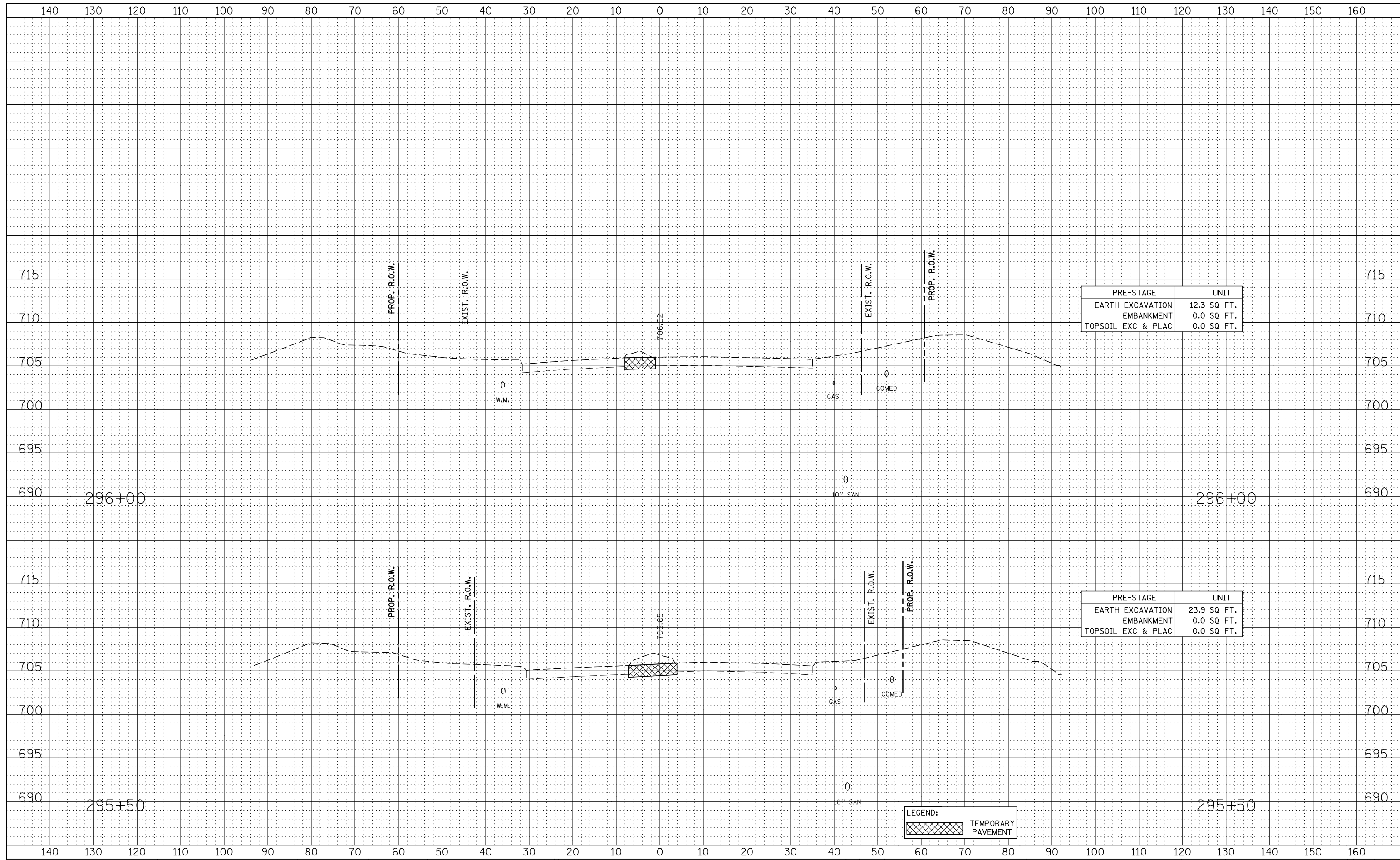
PRE-STAGE		UNIT
EARTH EXCAVATION	41.8	SQ. FT.
EMBANKMENT	0.0	SQ. FT.
TOPSOIL EXC & PLAC	0.0	SQ. FT.

PRE-STAGE		UNIT
EARTH EXCAVATION	21.9	SQ. FT.
EMBANKMENT	0.0	SQ. FT.
TOPSOIL EXC & PLAC	0.0	SQ. FT.

LEGEND:
TEMPORARY PAVEMENT

FINAL SURVEY	SURVEYED	BY	DATE
NOTE BOOK	PLOTTED		
NO.	TEMPLATE		
	AREAS CHECKED		

ORIGINAL SURVEY	SURVEYED	BY	DATE
NOTE BOOK	PLOTTED		
NO.	TEMPLATE		
	AREAS CHECKED		



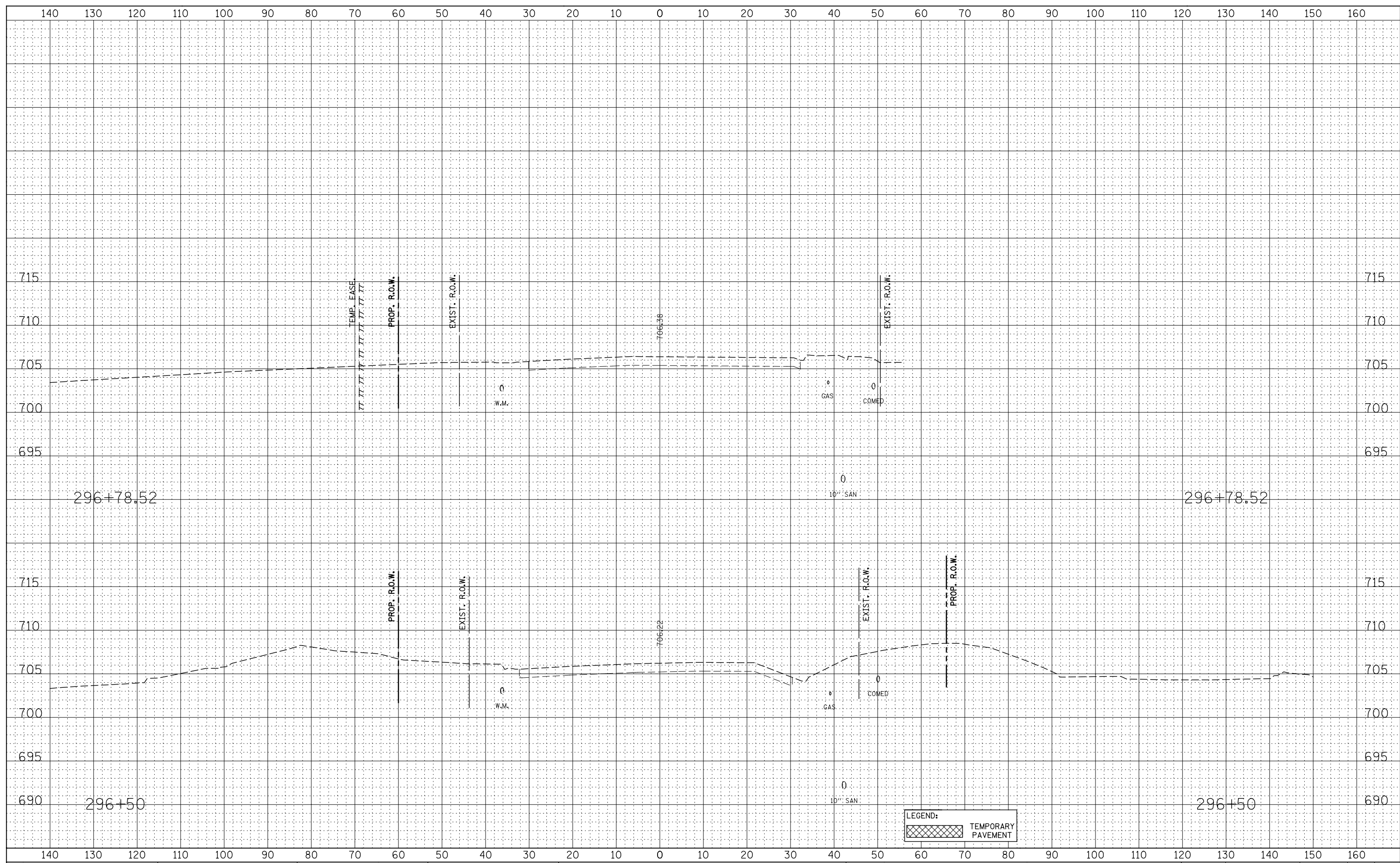
PRE-STAGE	UNIT
EARTH EXCAVATION	12.3 SQ FT.
EMBANKMENT	0.0 SQ FT.
TOPSOIL EXC & PLAC	0.0 SQ FT.

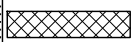
PRE-STAGE	UNIT
EARTH EXCAVATION	23.9 SQ FT.
EMBANKMENT	0.0 SQ FT.
TOPSOIL EXC & PLAC	0.0 SQ FT.

LEGEND:
TEMPORARY PAVEMENT

FINAL SURVEY	SURVEYED	DATE
NOTE BOOK	PLOTTED	
NO.	TEMPLATE	
	AREAS CHECKED	

ORIGINAL SURVEY	SURVEYED	DATE
NOTE BOOK	PLOTTED	
NO.	TEMPLATE	
	AREAS CHECKED	



LEGEND:  
 TEMPORARY PAVEMENT

**STATE OF ILLINOIS  
DEPARTMENT OF TRANSPORTATION**

**MERIDIAN PKWY. / GLACIER PARK AVE.  
PRE-STAGE CROSS-SECTIONS**

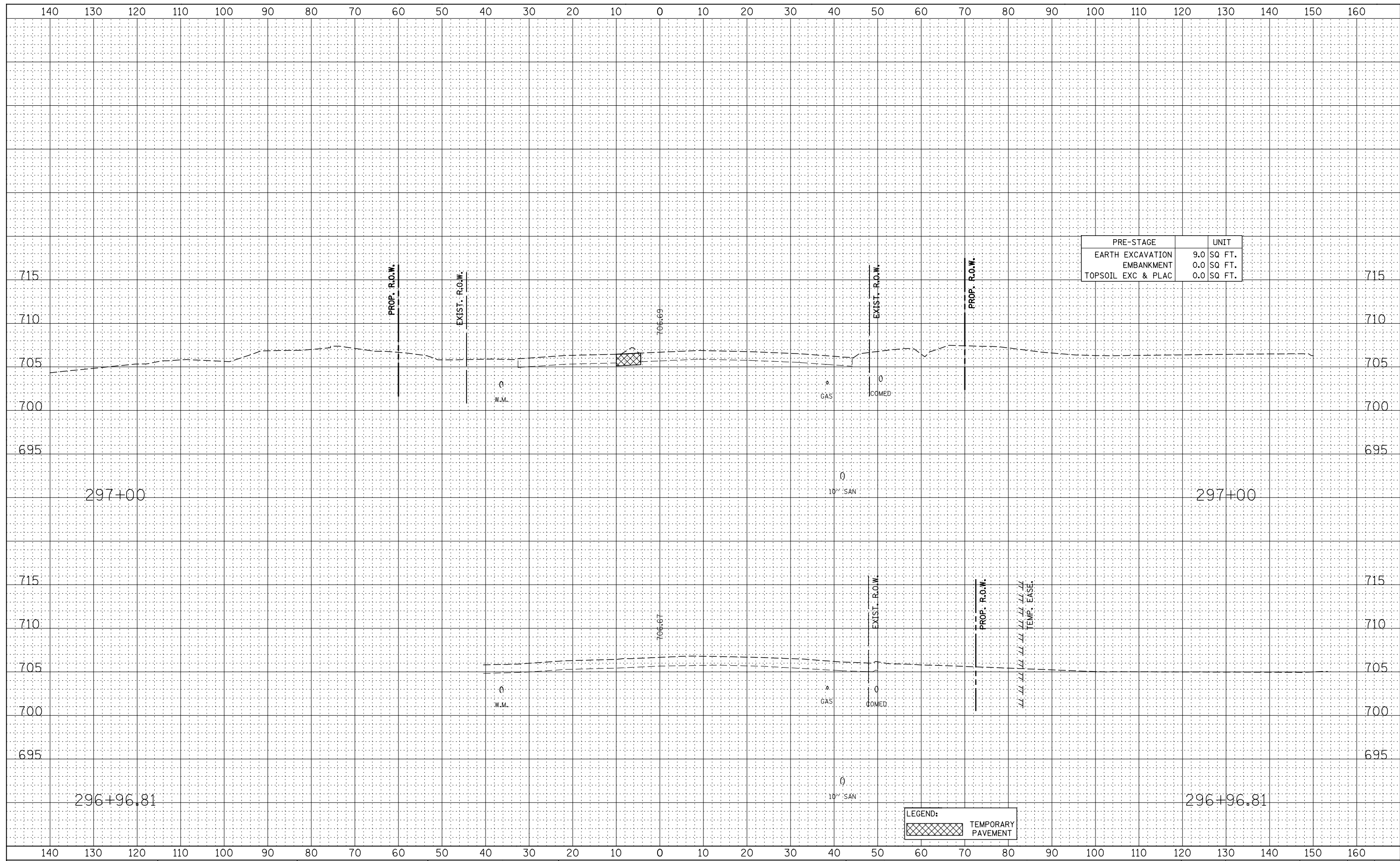
DESIGNED	- RTA	REVISED	-
DRAWN	- KES	REVISED	-
CHECKED	- PJO	REVISED	-
DATE	- 12/14/2012	REVISED	-

SCALE: SHEET NO. 4 OF 9 SHEETS STA. 296+50 TO STA. 296+78.52

F.A.P. RTE.	SECTION	COUNTY	TOTAL SHEETS	SHEET NO.
338	(112 & 113) WRS-7	DUPAGE	1156	1103
CONTRACT NO. 60R30				
FED. ROAD DIST. NO. ILLINOIS FED. AID PROJECT				

FINAL SURVEY	SURVEYED	BY	DATE
NOTE BOOK	PLOTTED		
NO.	TEMPLATE		
	AREAS CHECKED		

ORIGINAL SURVEY	SURVEYED	BY	DATE
NOTE BOOK	PLOTTED		
NO.	TEMPLATE		
	AREAS CHECKED		



PRE-STAGE	UNIT
EARTH EXCAVATION	9.0 SQ FT.
EMBANKMENT	0.0 SQ FT.
TOPSOIL EXC & PLAC	0.0 SQ FT.

LEGEND:
TEMPORARY PAVEMENT

**STATE OF ILLINOIS  
DEPARTMENT OF TRANSPORTATION**

**MERIDIAN PKWY. / GLACIER PARK AVE.  
PRE-STAGE CROSS-SECTIONS**

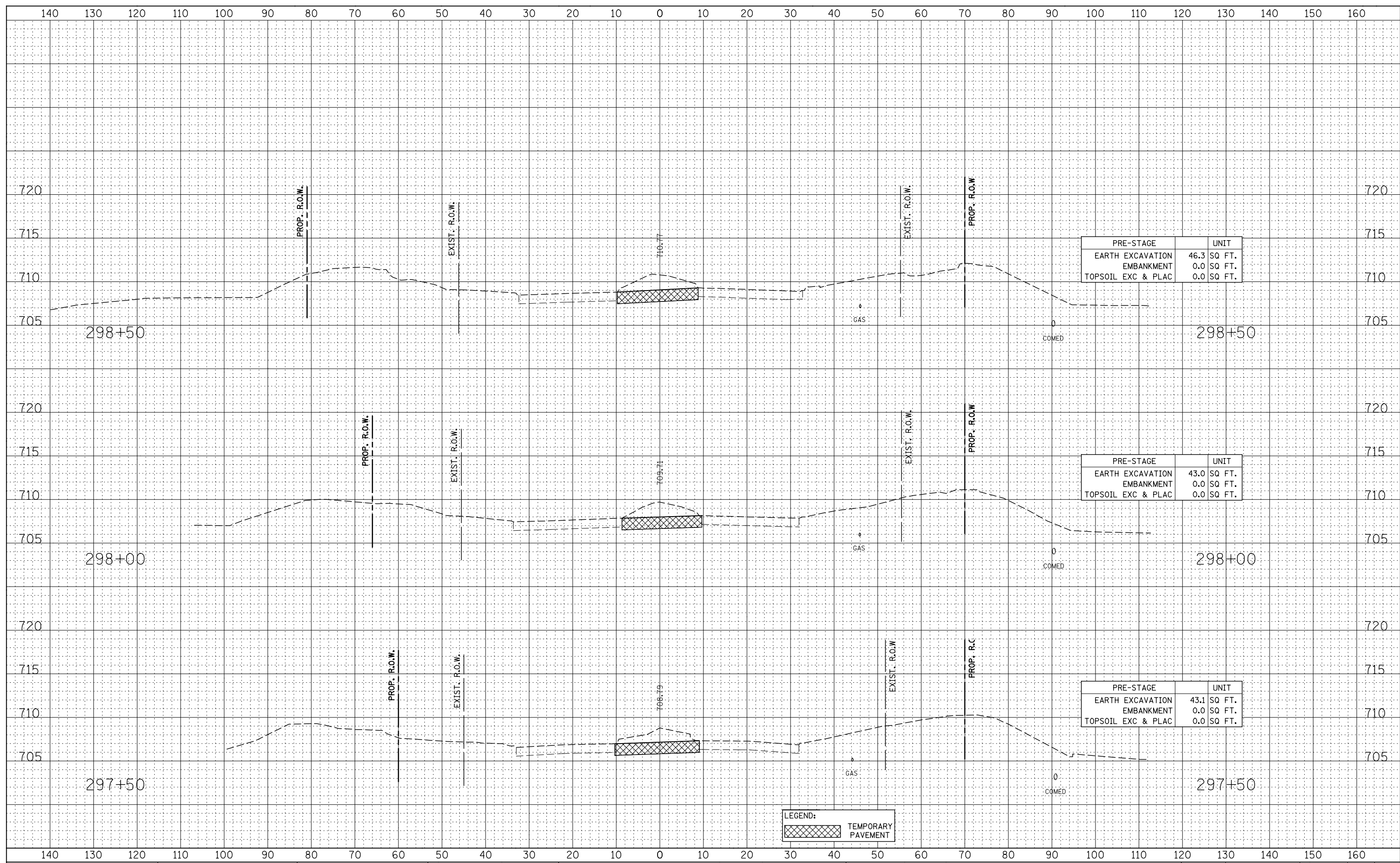
DESIGNED - RTA	REVISED -
DRAWN - KES	REVISED -
CHECKED - PJO	REVISED -
DATE - 12/14/2012	REVISED -

SCALE: SHEET NO. 5 OF 9 SHEETS STA. 296+96.81 TO STA. 297+00

F.A.P. RTE.	SECTION	COUNTY	TOTAL SHEETS	SHEET NO.
338	(112 & 113) WRS-7	DUPAGE	1156	1104
CONTRACT NO. 60R30				
FED. ROAD DIST. NO. ILLINOIS FED. AID PROJECT				

FINAL SURVEY	SURVEYED	BY	DATE
NOTE BOOK	PLOTTED		
NO.	TEMPLATE		
	AREAS CHECKED		

ORIGINAL SURVEY	SURVEYED	BY	DATE
NOTE BOOK	PLOTTED		
NO.	TEMPLATE		
	AREAS CHECKED		



PRE-STAGE		UNIT
EARTH EXCAVATION	46.3	SQ. FT.
EMBANKMENT	0.0	SQ. FT.
TOPSOIL EXC & PLAC	0.0	SQ. FT.

PRE-STAGE		UNIT
EARTH EXCAVATION	43.0	SQ. FT.
EMBANKMENT	0.0	SQ. FT.
TOPSOIL EXC & PLAC	0.0	SQ. FT.

PRE-STAGE		UNIT
EARTH EXCAVATION	43.1	SQ. FT.
EMBANKMENT	0.0	SQ. FT.
TOPSOIL EXC & PLAC	0.0	SQ. FT.

LEGEND:  
 TEMPORARY PAVEMENT

STATE OF ILLINOIS  
 DEPARTMENT OF TRANSPORTATION

MERIDIAN PKWY. / GLACIER PARK AVE.  
 PRE-STAGE CROSS-SECTIONS

DESIGNED	- RTA	REVISED	-
DRAWN	- KES	REVISED	-
CHECKED	- PJO	REVISED	-
DATE	- 12/14/2012	REVISED	-

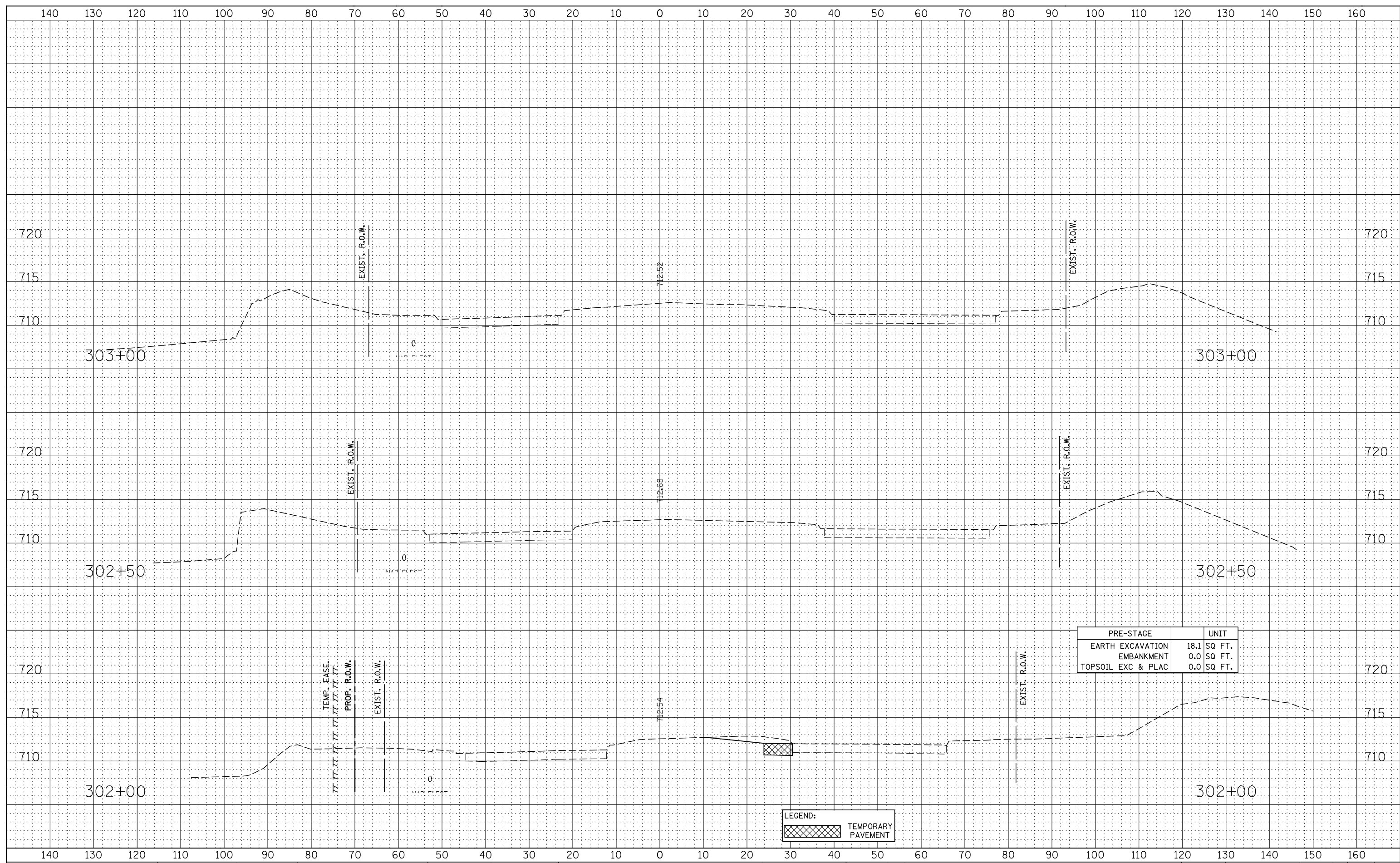
SCALE: SHEET NO. 6 OF 9 SHEETS STA. 297+50 TO STA. 298+50

F.A.P. RTE.	SECTION	COUNTY	TOTAL SHEETS	SHEET NO.
338	(112 & 113) WRS-7	DUPAGE	1156	1105
CONTRACT NO. 60R30				
FED. ROAD DIST. NO. ILLINOIS FED. AID PROJECT				



FINAL SURVEY	SURVEYED	DATE
NOTE BOOK	PLOTTED	BY
NO.	TEMPLATE	
	AREAS CHECKED	

ORIGINAL SURVEY	SURVEYED	DATE
NOTE BOOK	PLOTTED	BY
NO.	TEMPLATE	
	AREAS CHECKED	



LEGEND:  
 TEMPORARY PAVEMENT

PRE-STAGE	UNIT
EARTH EXCAVATION	18.1 SQ FT.
EMBANKMENT	0.0 SQ FT.
TOPSOIL EXC & PLAC	0.0 SQ FT.

DESIGNED - RTA	REVISED -
DRAWN - KES	REVISED -
CHECKED - PJO	REVISED -
DATE - 12/14/2012	REVISED -

**STATE OF ILLINOIS  
DEPARTMENT OF TRANSPORTATION**

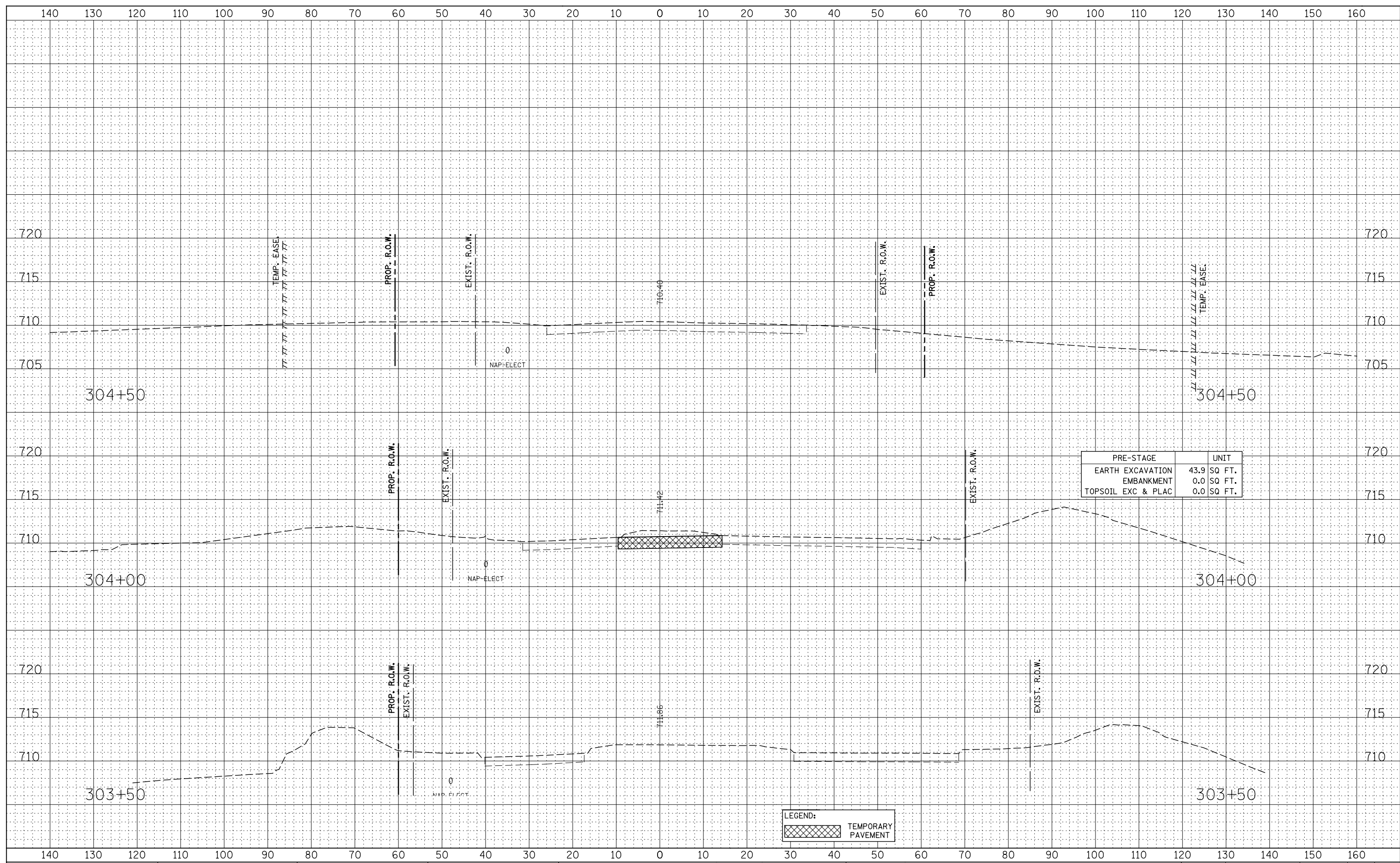
**MERIDIAN PKWY. / GLACIER PARK AVE.  
PRE-STAGE CROSS-SECTIONS**

SCALE: SHEET NO. 8 OF 9 SHEETS STA. 302+00 TO STA. 303+00

F.A.P. RTE.	SECTION	COUNTY	TOTAL SHEETS	SHEET NO.
338	(112 & 113) WRS-7	DUPAGE	1156	1107
CONTRACT NO. 60R30				
FED. ROAD DIST. NO. ILLINOIS FED. AID PROJECT				

FINAL SURVEY	SURVEYED	DATE
NOTE BOOK	PLOTTED	BY
AREAS CHECKED	TEMPLATE	
NO.	AREAS CHECKED	

ORIGINAL SURVEY	SURVEYED	DATE
NOTE BOOK	PLOTTED	BY
AREAS CHECKED	TEMPLATE	
NO.	AREAS CHECKED	



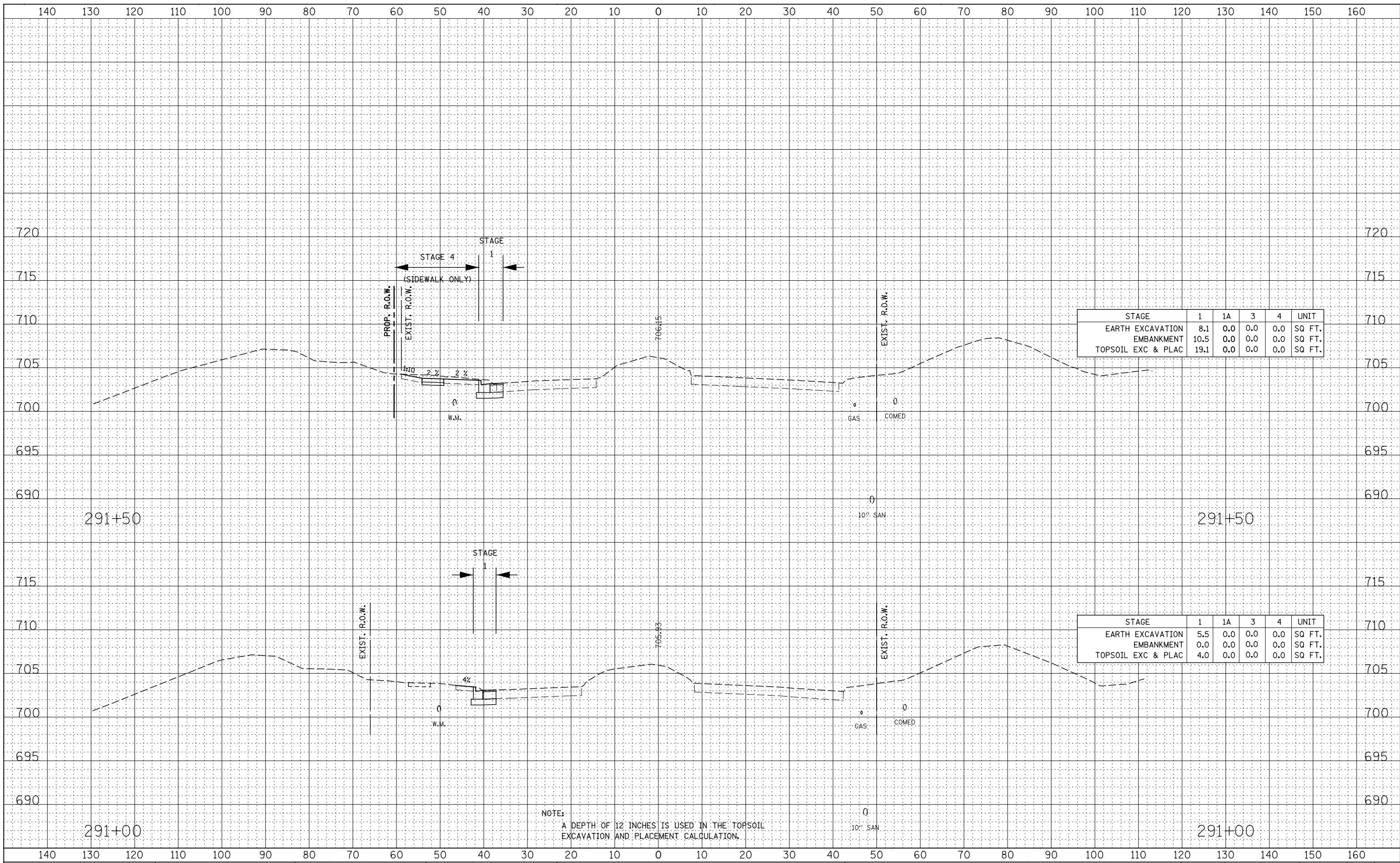
PRE-STAGE	UNIT
EARTH EXCAVATION	43.9 SQ FT.
EMBANKMENT	0.0 SQ FT.
TOPSOIL EXC & PLAC	0.0 SQ FT.

LEGEND:	TEMPORARY PAVEMENT
---------	--------------------



DATE	
BY	
FINAL SURVEY	SURVEYED
NOTE BOOK	PLOTTED
NO.	TEMPLATE
	AREAS CHECKED

DATE	
BY	
ORIGINAL SURVEY	SURVEYED
NOTE BOOK	PLOTTED
NO.	TEMPLATE
	AREAS CHECKED



STAGE	1	1A	3	4	UNIT
EARTH EXCAVATION	8.1	0.0	0.0	0.0	SQ FT.
EMBANKMENT	10.5	0.0	0.0	0.0	SQ FT.
TOPSOIL EXC & PLAC	19.1	0.0	0.0	0.0	SQ FT.

STAGE	1	1A	3	4	UNIT
EARTH EXCAVATION	5.5	0.0	0.0	0.0	SQ FT.
EMBANKMENT	0.0	0.0	0.0	0.0	SQ FT.
TOPSOIL EXC & PLAC	4.0	0.0	0.0	0.0	SQ FT.

NOTE:  
A DEPTH OF 12 INCHES IS USED IN THE TOPSOIL  
EXCAVATION AND PLACEMENT CALCULATION.

STATE OF ILLINOIS  
DEPARTMENT OF TRANSPORTATION

MERIDIAN PKWY. / GLACIER PARK AVE.  
STAGE 1 THRU 4 CROSS-SECTIONS

DESIGNED	- RTA	REVISED	-
DRAWN	- KES	REVISED	-
CHECKED	- PJO	REVISED	-
DATE	- 12/14/2012	REVISED	-

SCALE:	SHEET NO. 1 OF 14 SHEETS	STA. 291+00 TO STA. 291+50
--------	--------------------------	----------------------------

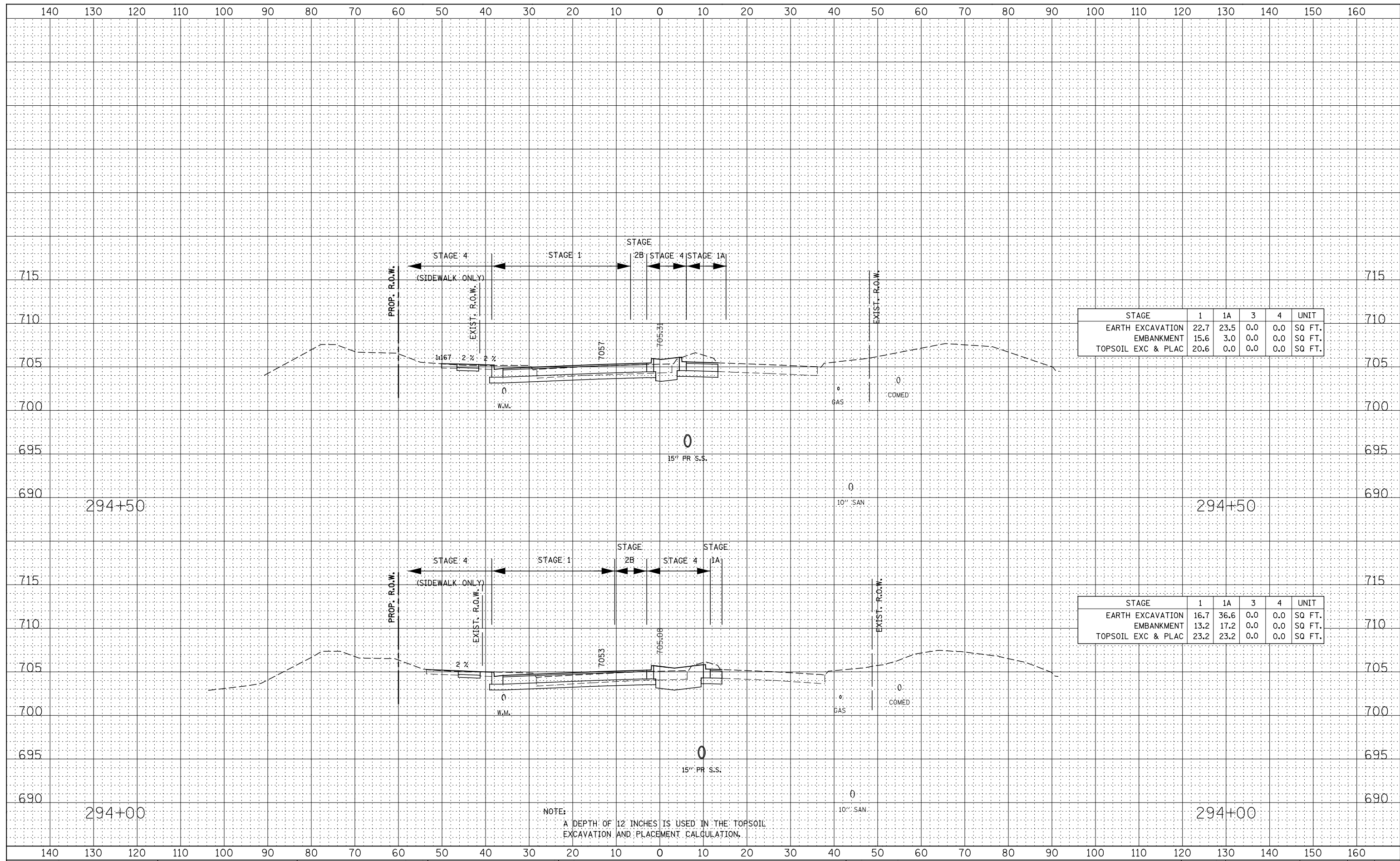
F.A.P. RTE.	SECTION	COUNTY	TOTAL SHEETS	SHEET NO.
338	(112 & 113) WRS-7	DUPAGE	1156	1109
CONTRACT NO. 60R30				
FED. ROAD DIST. NO. ILLINOIS FED. AID PROJECT				





DATE	
BY	
FINAL SURVEY	SURVEYED
NOTE BOOK	PLOTTED
NO.	TEMPLATE
	AREAS CHECKED

DATE	
BY	
ORIGINAL SURVEY	SURVEYED
NOTE BOOK	PLOTTED
NO.	TEMPLATE
	AREAS CHECKED



STAGE	1	1A	3	4	UNIT
EARTH EXCAVATION	22.7	23.5	0.0	0.0	SQ FT.
EMBANKMENT	15.6	3.0	0.0	0.0	SQ FT.
TOPSOIL EXC & PLAC	20.6	0.0	0.0	0.0	SQ FT.

STAGE	1	1A	3	4	UNIT
EARTH EXCAVATION	16.7	36.6	0.0	0.0	SQ FT.
EMBANKMENT	13.2	17.2	0.0	0.0	SQ FT.
TOPSOIL EXC & PLAC	23.2	23.2	0.0	0.0	SQ FT.

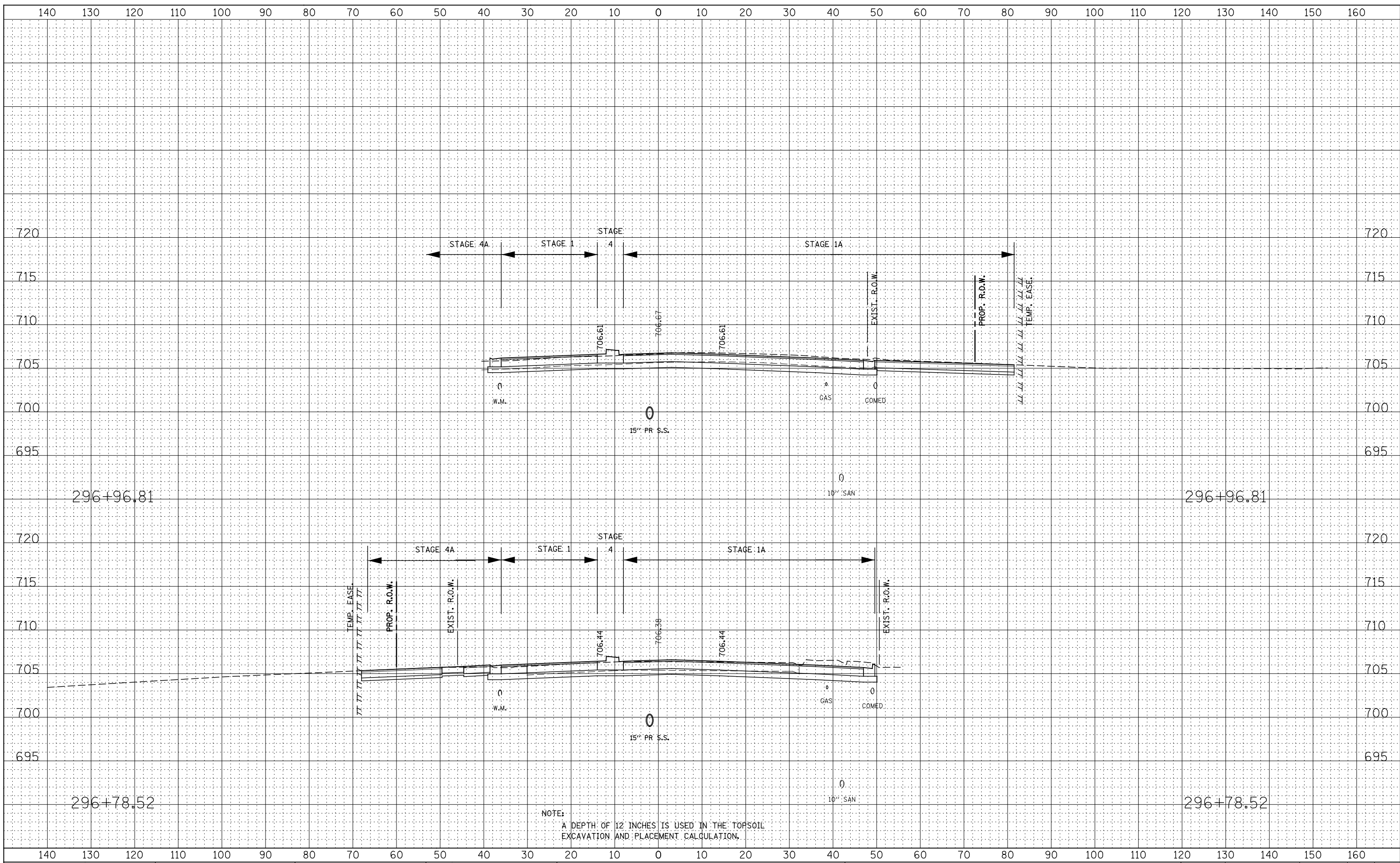
NOTE:  
A DEPTH OF 12 INCHES IS USED IN THE TOPSOIL EXCAVATION AND PLACEMENT CALCULATION.





DATE	
BY	
FINAL SURVEY NO.	
SURVEY PLOTTED	
NOTE BOOK	
TEMPLATE AREAS CHECKED	

DATE	
BY	
ORIGINAL SURVEY NO.	
SURVEY PLOTTED	
NOTE BOOK	
TEMPLATE AREAS CHECKED	



NOTE:  
A DEPTH OF 12 INCHES IS USED IN THE TOPSOIL  
EXCAVATION AND PLACEMENT CALCULATION.

**STATE OF ILLINOIS  
DEPARTMENT OF TRANSPORTATION**

**MERIDIAN PKWY. / GLACIER PARK AVE.  
STAGE 1 THRU 4 CROSS-SECTIONS**

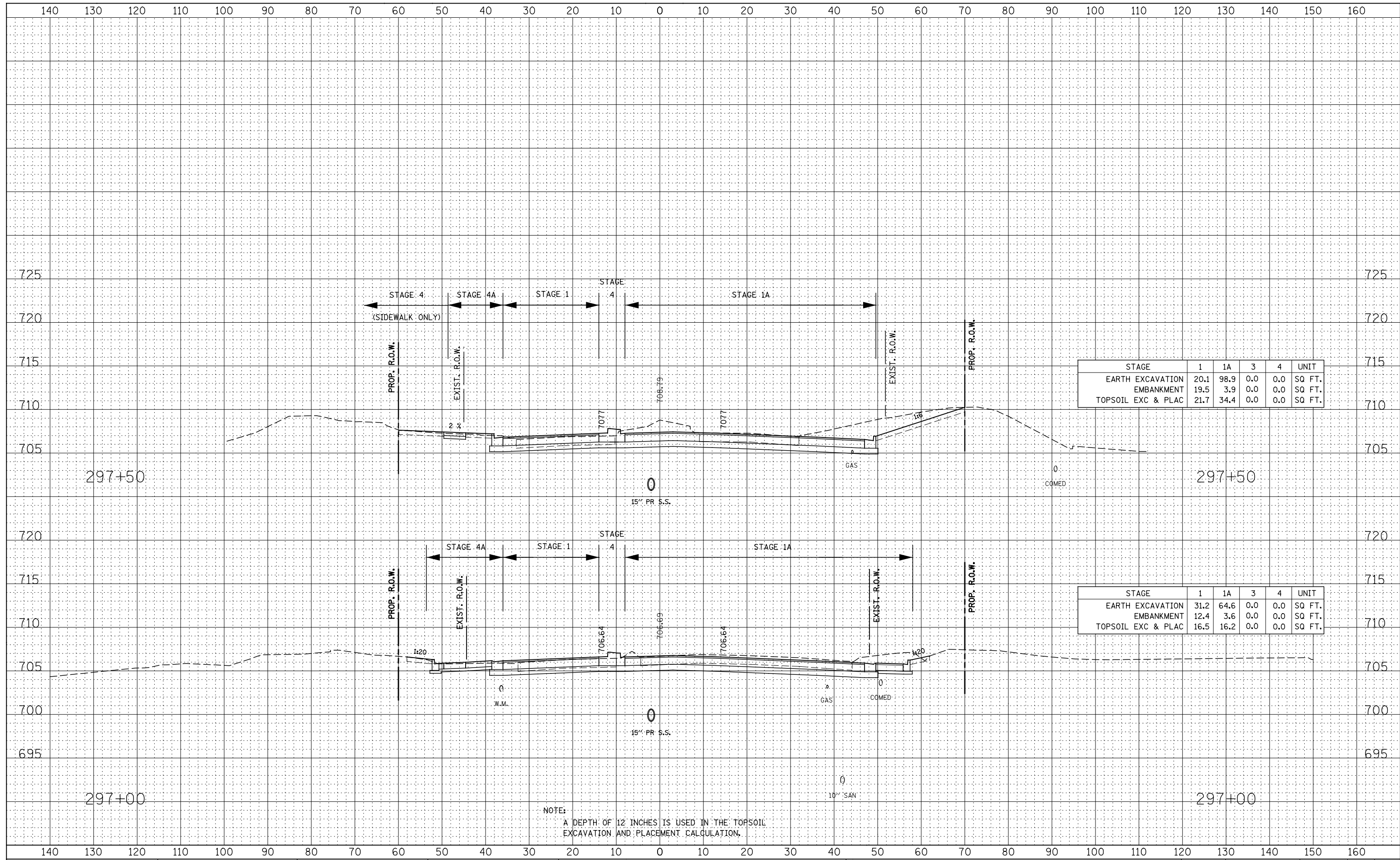
DESIGNED	- RTA	REVISED	-
DRAWN	- KES	REVISED	-
CHECKED	- PJO	REVISED	-
DATE	- 12/14/2012	REVISED	-

SCALE: SHEET NO. 7 OF 14 SHEETS STA. 296+78.52 TO STA. 296+96.81

F.A.P. RTE.	SECTION	COUNTY	TOTAL SHEETS	SHEET NO.
338	(112 & 113) WRS-7	DUPAGE	1156	1115
CONTRACT NO. 60R30				
FED. ROAD DIST. NO. ILLINOIS FED. AID PROJECT				

DATE	
BY	
FINAL SURVEY	SURVEYED
NOTE BOOK	PLOTTED
NO.	TEMPLATE
	AREAS CHECKED

DATE	
BY	
ORIGINAL SURVEY	SURVEYED
NOTE BOOK	PLOTTED
NO.	TEMPLATE
	AREAS CHECKED



STAGE	1	1A	3	4	UNIT
EARTH EXCAVATION	20.1	98.9	0.0	0.0	SQ FT.
EMBANKMENT	19.5	3.9	0.0	0.0	SQ FT.
TOPSOIL EXC & PLAC	21.7	34.4	0.0	0.0	SQ FT.

STAGE	1	1A	3	4	UNIT
EARTH EXCAVATION	31.2	64.6	0.0	0.0	SQ FT.
EMBANKMENT	12.4	3.6	0.0	0.0	SQ FT.
TOPSOIL EXC & PLAC	16.5	16.2	0.0	0.0	SQ FT.

NOTE:  
A DEPTH OF 12 INCHES IS USED IN THE TOPSOIL EXCAVATION AND PLACEMENT CALCULATION.

**STATE OF ILLINOIS  
DEPARTMENT OF TRANSPORTATION**

**MERIDIAN PKWY. / GLACIER PARK AVE.  
STAGE 1 THRU 4 CROSS-SECTIONS**

DESIGNED - RTA	REVISED -
DRAWN - KES	REVISED -
CHECKED - PJO	REVISED -
DATE - 12/14/2012	REVISED -

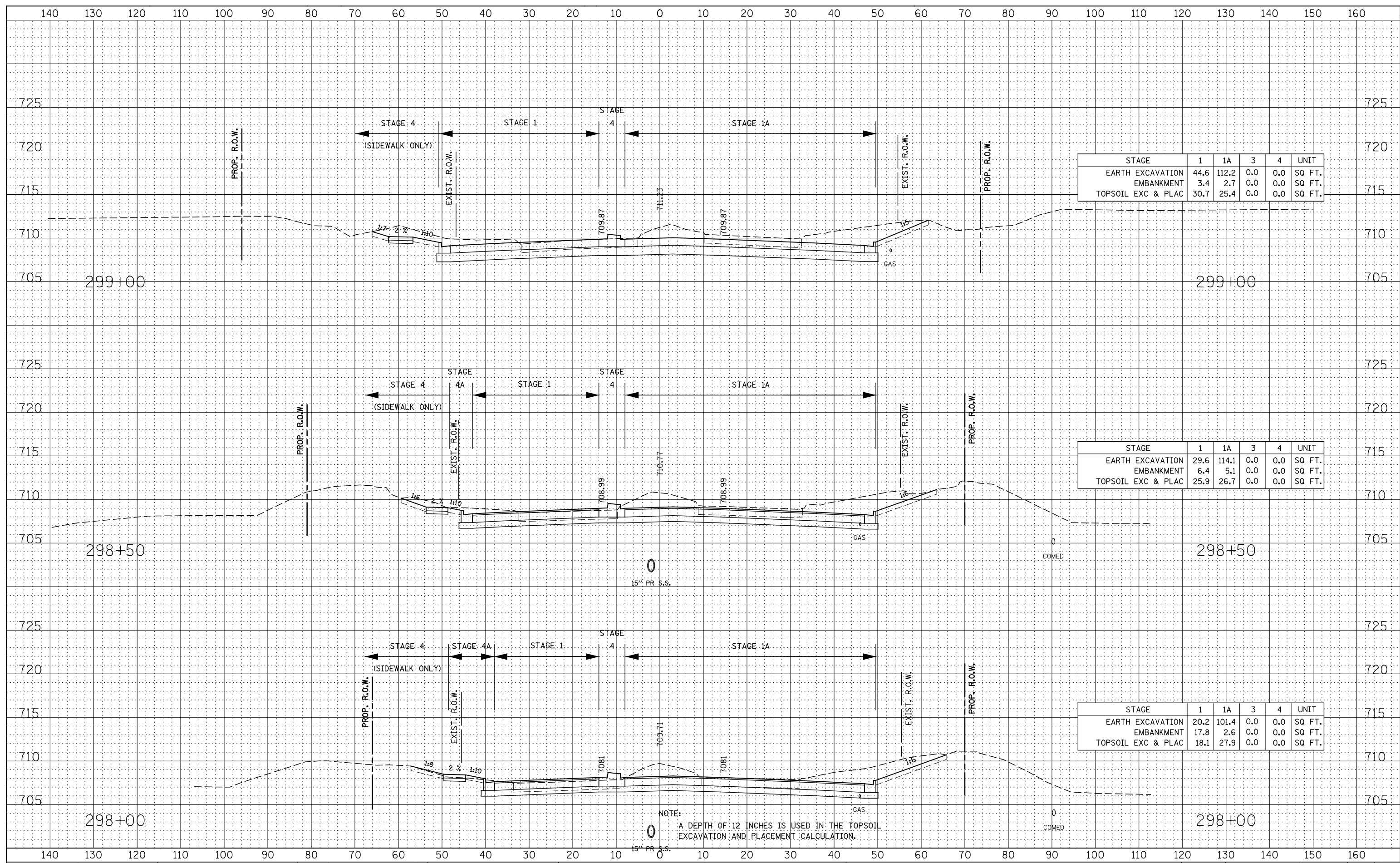
SCALE: SHEET NO. 8 OF 14 SHEETS STA. 297+00 TO STA. 297+50

F.A.P. RTE.	SECTION	COUNTY	TOTAL SHEETS	SHEET NO.
338	(112 & 113) WRS-7	DUPAGE	1156	1116
CONTRACT NO. 60R30				
FED. ROAD DIST. NO. ILLINOIS FED. AID PROJECT				



BY: \_\_\_\_\_ DATE: \_\_\_\_\_  
 SURVEYED \_\_\_\_\_  
 PLOTTED \_\_\_\_\_  
 TEMPLATE \_\_\_\_\_  
 NOTE BOOK \_\_\_\_\_  
 AREAS CHECKED \_\_\_\_\_  
 NO. \_\_\_\_\_

BY: \_\_\_\_\_ DATE: \_\_\_\_\_  
 SURVEYED \_\_\_\_\_  
 PLOTTED \_\_\_\_\_  
 TEMPLATE \_\_\_\_\_  
 NOTE BOOK \_\_\_\_\_  
 AREAS CHECKED \_\_\_\_\_  
 NO. \_\_\_\_\_



STAGE	1	1A	3	4	UNIT
EARTH EXCAVATION	44.6	112.2	0.0	0.0	SQ FT.
EMBANKMENT	3.4	2.7	0.0	0.0	SQ FT.
TOPSOIL EXC & PLAC	30.7	25.4	0.0	0.0	SQ FT.

STAGE	1	1A	3	4	UNIT
EARTH EXCAVATION	29.6	114.1	0.0	0.0	SQ FT.
EMBANKMENT	6.4	5.1	0.0	0.0	SQ FT.
TOPSOIL EXC & PLAC	25.9	26.7	0.0	0.0	SQ FT.

STAGE	1	1A	3	4	UNIT
EARTH EXCAVATION	20.2	101.4	0.0	0.0	SQ FT.
EMBANKMENT	17.8	2.6	0.0	0.0	SQ FT.
TOPSOIL EXC & PLAC	18.1	27.9	0.0	0.0	SQ FT.

STATE OF ILLINOIS  
 DEPARTMENT OF TRANSPORTATION

MERIDIAN PKWY. / GLACIER PARK AVE.  
 STAGE 1 THRU 4 CROSS-SECTIONS

F.A.P. RTE.	SECTION	COUNTY	TOTAL SHEETS	SHEET NO.
338	(112 & 113) WRS-7	DUPAGE	1156	1117

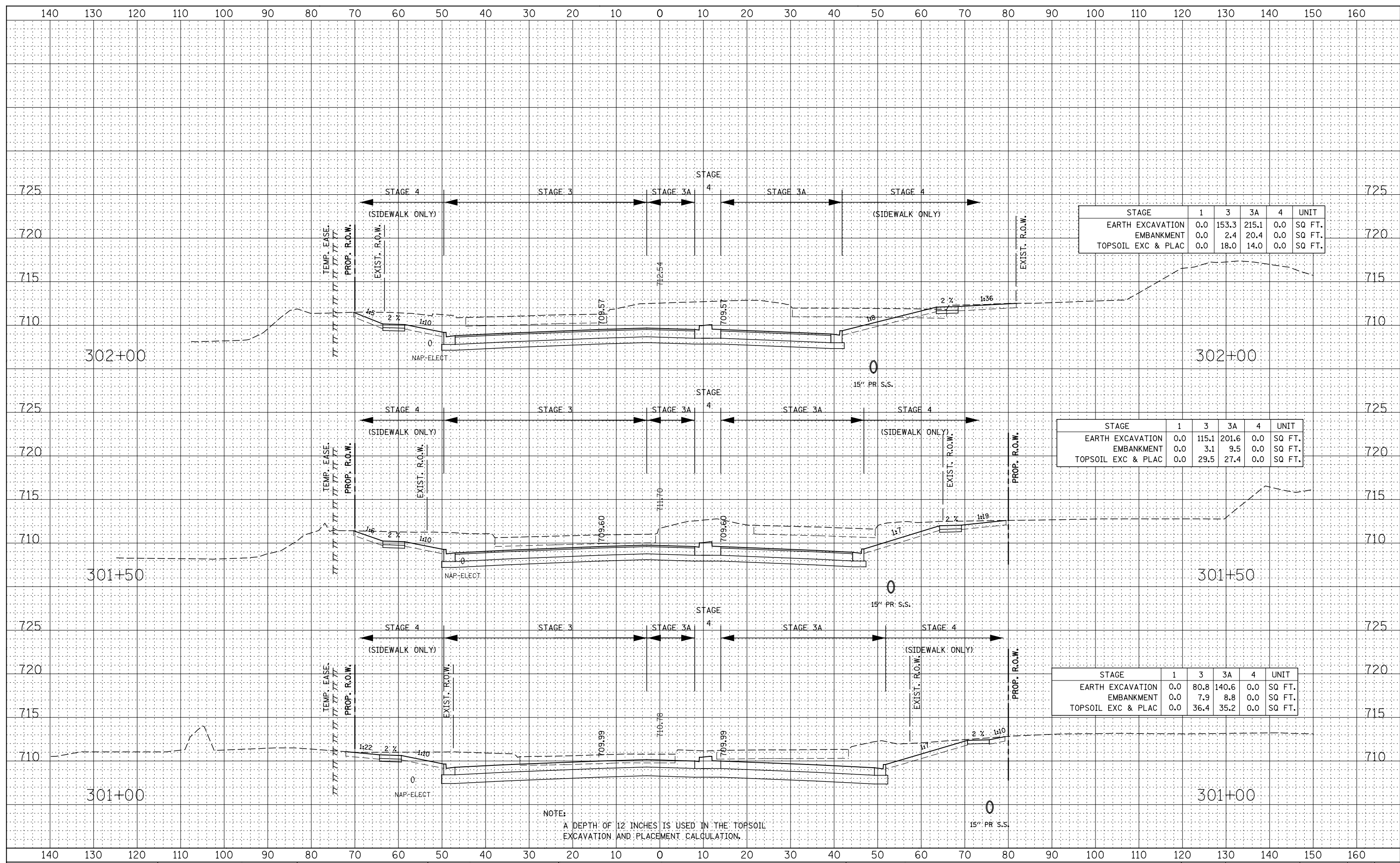
DESIGNED - RTA	REVISED -
DRAWN - KES	REVISED -
CHECKED - PJO	REVISED -
DATE - 12/14/2012	REVISED -

SCALE: SHEET NO. 9 OF 14 SHEETS STA. 298+00 TO STA. 299+00

FED. ROAD DIST. NO. ILLINOIS FED. AID PROJECT CONTRACT NO. 60R30

DATE	
BY	
FINAL SURVEY	SURVEYED
NOTE BOOK	PLOTTED
NO.	TEMPLATE
	AREAS CHECKED

DATE	
BY	
ORIGINAL SURVEY	SURVEYED
NOTE BOOK	PLOTTED
NO.	TEMPLATE
	AREAS CHECKED



STAGE	1	3	3A	4	UNIT
EARTH EXCAVATION	0.0	153.3	215.1	0.0	SQ FT.
EMBANKMENT	0.0	2.4	20.4	0.0	SQ FT.
TOPSOIL EXC & PLAC	0.0	18.0	14.0	0.0	SQ FT.

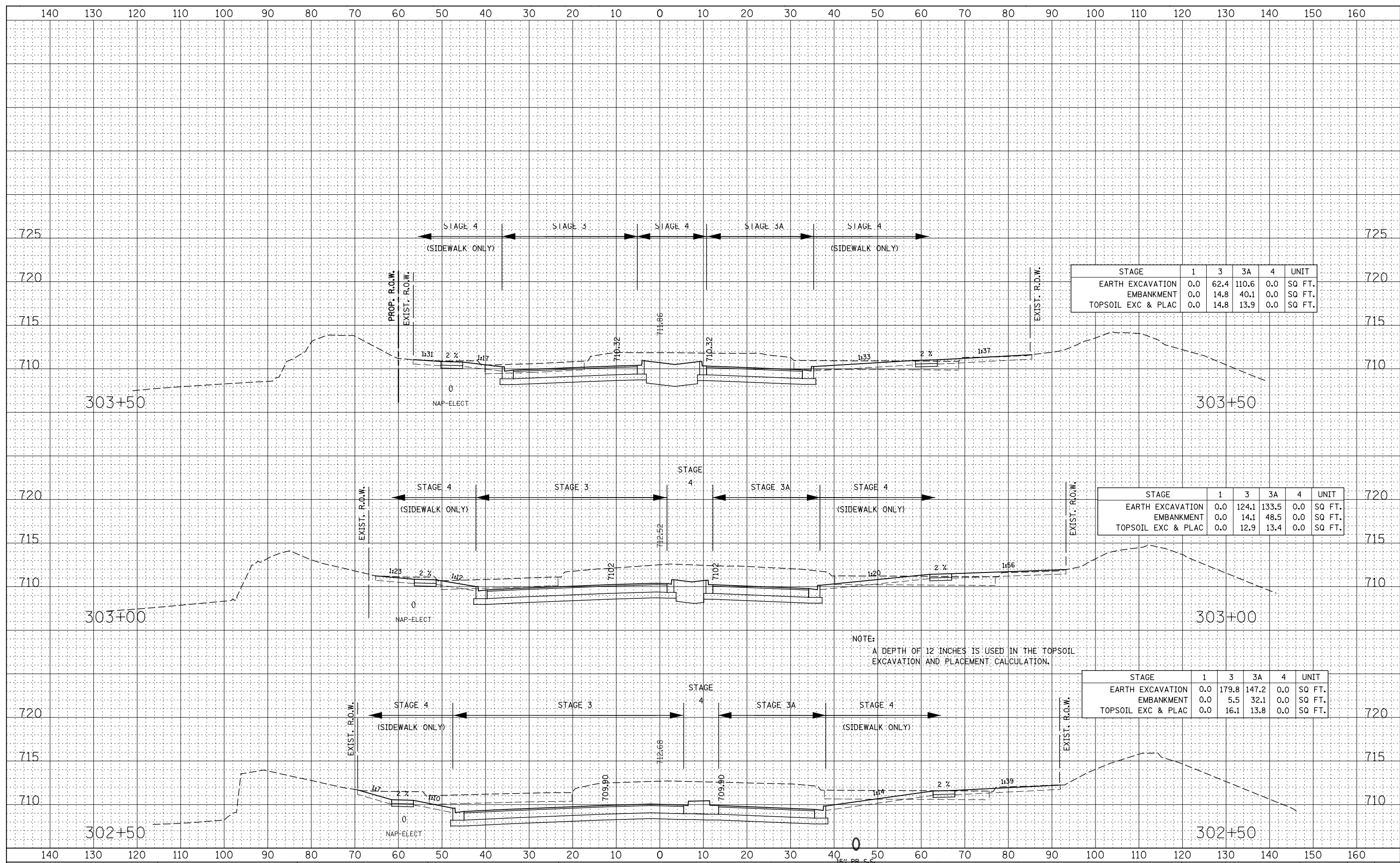
STAGE	1	3	3A	4	UNIT
EARTH EXCAVATION	0.0	115.1	201.6	0.0	SQ FT.
EMBANKMENT	0.0	3.1	9.5	0.0	SQ FT.
TOPSOIL EXC & PLAC	0.0	29.5	27.4	0.0	SQ FT.

STAGE	1	3	3A	4	UNIT
EARTH EXCAVATION	0.0	80.8	140.6	0.0	SQ FT.
EMBANKMENT	0.0	7.9	8.8	0.0	SQ FT.
TOPSOIL EXC & PLAC	0.0	36.4	35.2	0.0	SQ FT.

NOTE:  
A DEPTH OF 12 INCHES IS USED IN THE TOPSOIL EXCAVATION AND PLACEMENT CALCULATION.

DATE	
BY	
FINAL SURVEY	SURVEYED
NOTE BOOK	PLOTTED
NO.	TEMPLATE
	AREAS CHECKED

DATE	
BY	
ORIGINAL SURVEY	SURVEYED
NOTE BOOK	PLOTTED
NO.	TEMPLATE
	AREAS CHECKED



STAGE	1	3	3A	4	UNIT
EARTH EXCAVATION	0.0	62.4	110.6	0.0	SQ FT.
EMBANKMENT	0.0	14.8	40.1	0.0	SQ FT.
TOPSOIL EXC & PLAC	0.0	14.8	13.9	0.0	SQ FT.

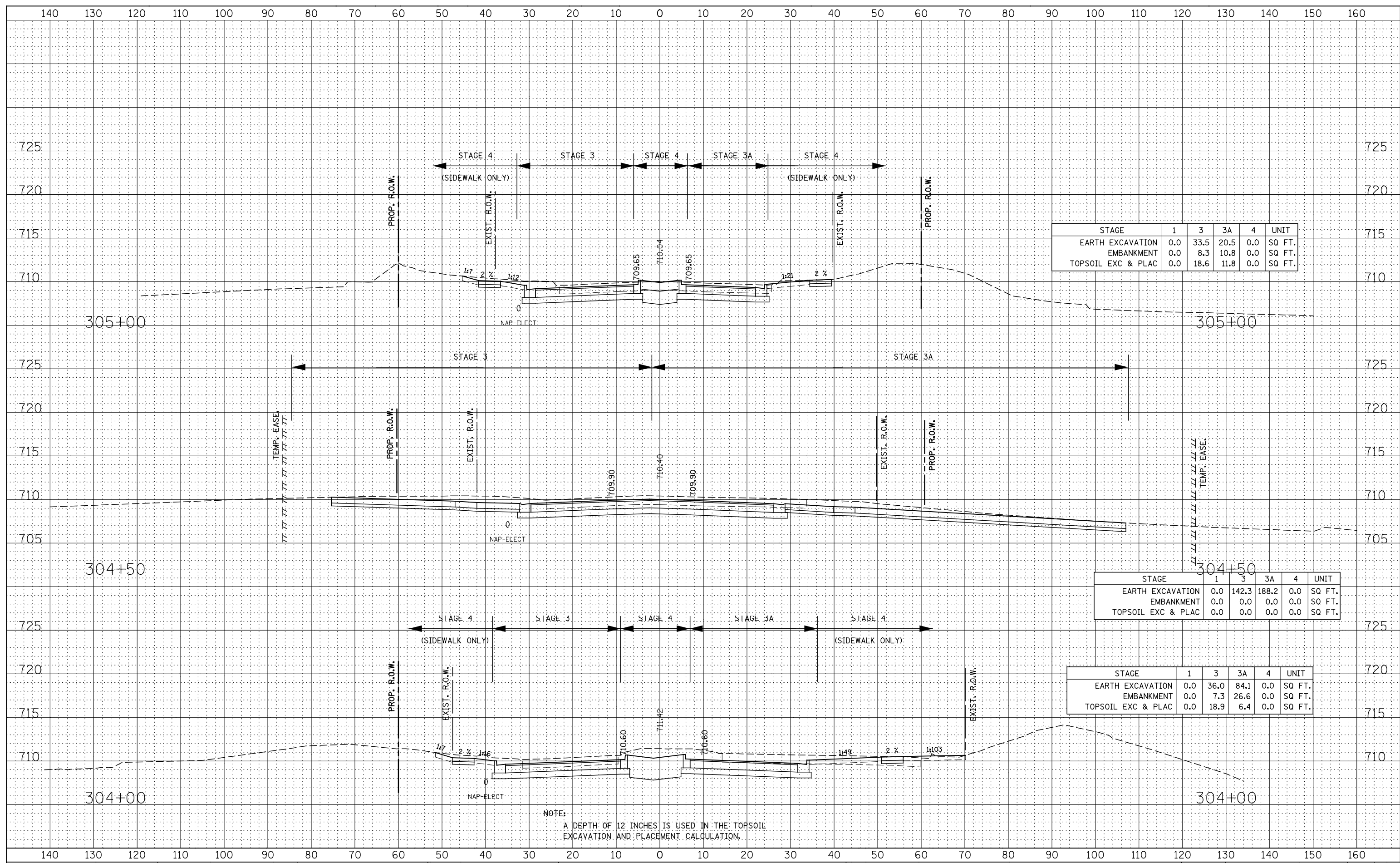
STAGE	1	3	3A	4	UNIT
EARTH EXCAVATION	0.0	124.1	133.5	0.0	SQ FT.
EMBANKMENT	0.0	14.1	48.5	0.0	SQ FT.
TOPSOIL EXC & PLAC	0.0	12.9	13.4	0.0	SQ FT.

STAGE	1	3	3A	4	UNIT
EARTH EXCAVATION	0.0	179.8	147.2	0.0	SQ FT.
EMBANKMENT	0.0	5.5	32.1	0.0	SQ FT.
TOPSOIL EXC & PLAC	0.0	16.1	13.8	0.0	SQ FT.

NOTE:  
A DEPTH OF 12 INCHES IS USED IN THE TOPSOIL EXCAVATION AND PLACEMENT CALCULATION.

DATE	
BY	
FINAL SURVEY	SURVEYED
NOTE BOOK	PLOTTED
NO.	AREAS CHECKED

DATE	
BY	
ORIGINAL SURVEY	SURVEYED
NOTE BOOK	PLOTTED
NO.	AREAS CHECKED



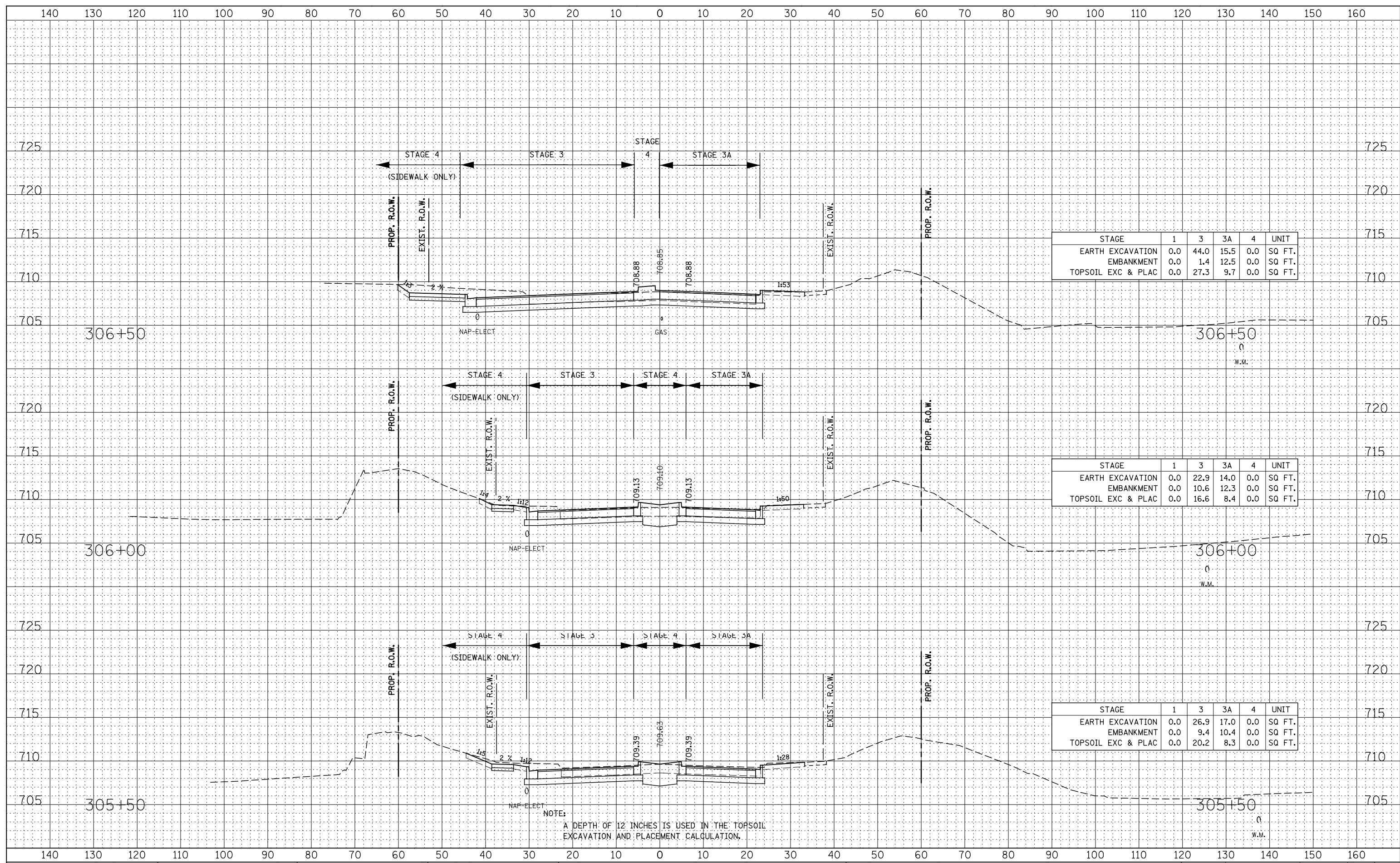
STAGE	1	3	3A	4	UNIT
EARTH EXCAVATION	0.0	33.5	20.5	0.0	SQ FT.
EMBANKMENT	0.0	8.3	10.8	0.0	SQ FT.
TOPSOIL EXC & PLAC	0.0	18.6	11.8	0.0	SQ FT.

STAGE	1	3	3A	4	UNIT
EARTH EXCAVATION	0.0	142.3	188.2	0.0	SQ FT.
EMBANKMENT	0.0	0.0	0.0	0.0	SQ FT.
TOPSOIL EXC & PLAC	0.0	0.0	0.0	0.0	SQ FT.

STAGE	1	3	3A	4	UNIT
EARTH EXCAVATION	0.0	36.0	84.1	0.0	SQ FT.
EMBANKMENT	0.0	7.3	26.6	0.0	SQ FT.
TOPSOIL EXC & PLAC	0.0	18.9	6.4	0.0	SQ FT.

DATE	
BY	
FINAL SURVEY	SURVEYED
NOTE BOOK	PLOTTED
NO.	TEMPLATE
	AREAS CHECKED

DATE	
BY	
ORIGINAL SURVEY	SURVEYED
NOTE BOOK	PLOTTED
NO.	TEMPLATE
	AREAS CHECKED



STAGE	1	3	3A	4	UNIT
EARTH EXCAVATION	0.0	44.0	15.5	0.0	SQ FT.
EMBANKMENT	0.0	1.4	12.5	0.0	SQ FT.
TOPSOIL EXC & PLAC	0.0	27.3	9.7	0.0	SQ FT.

STAGE	1	3	3A	4	UNIT
EARTH EXCAVATION	0.0	22.9	14.0	0.0	SQ FT.
EMBANKMENT	0.0	10.6	12.3	0.0	SQ FT.
TOPSOIL EXC & PLAC	0.0	16.6	8.4	0.0	SQ FT.

STAGE	1	3	3A	4	UNIT
EARTH EXCAVATION	0.0	26.9	17.0	0.0	SQ FT.
EMBANKMENT	0.0	9.4	10.4	0.0	SQ FT.
TOPSOIL EXC & PLAC	0.0	20.2	8.3	0.0	SQ FT.

NOTE:  
A DEPTH OF 12 INCHES IS USED IN THE TOPSOIL EXCAVATION AND PLACEMENT CALCULATION.

STATE OF ILLINOIS  
DEPARTMENT OF TRANSPORTATION

MERIDIAN PKWY. / GLACIER PARK AVE.  
STAGE 1 THRU 4 CROSS-SECTIONS

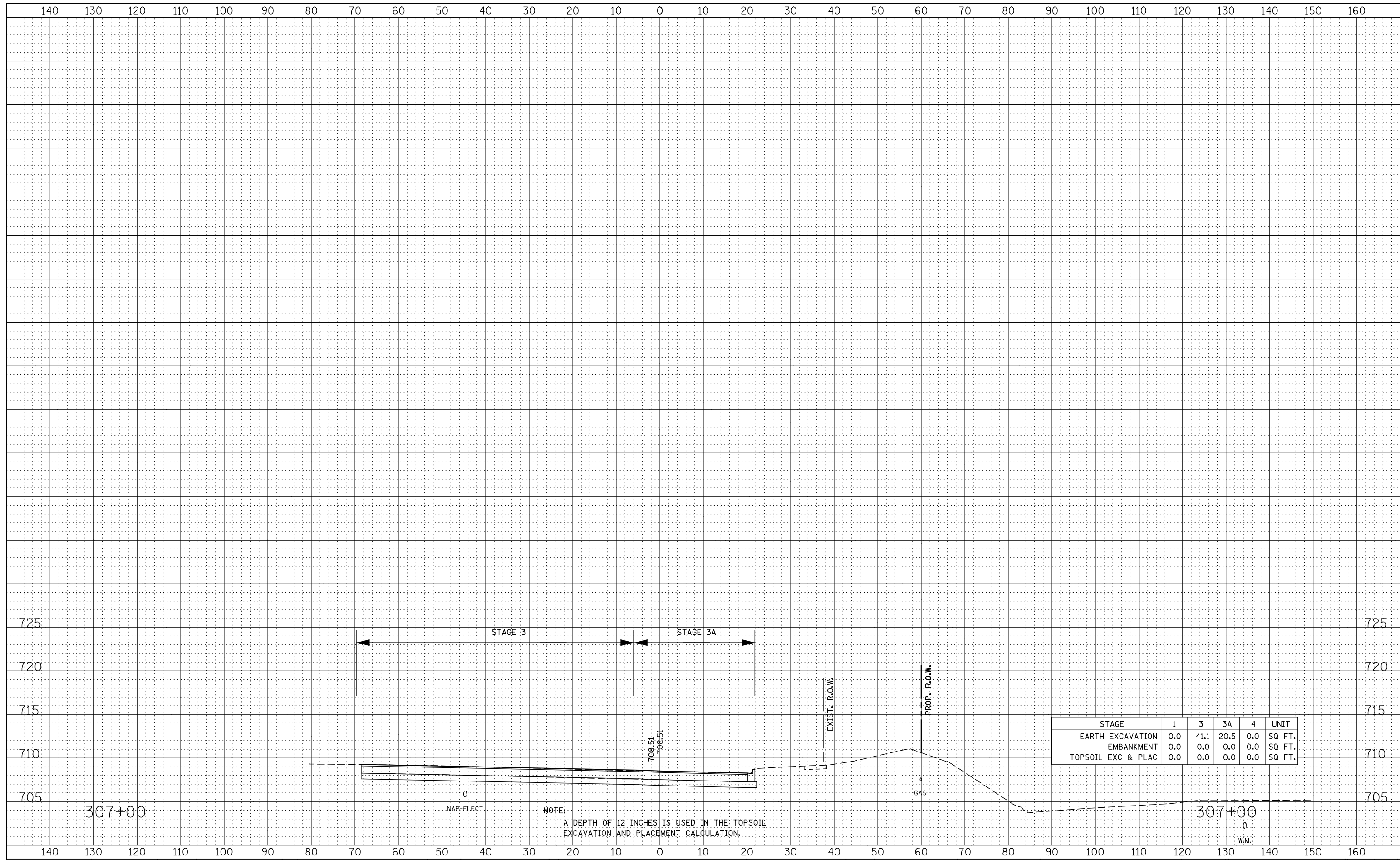
DESIGNED	- RTA	REVISED	-
DRAWN	- KES	REVISED	-
CHECKED	- PJO	REVISED	-
DATE	- 12/14/2012	REVISED	-

SCALE: SHEET NO. 13 OF 14 SHEETS STA. 305+50 TO STA. 306+50

F.A.P. RTE.	SECTION	COUNTY	TOTAL SHEETS	SHEET NO.
338	(112 & 113) WRS-7	DUPAGE	1156	1121
CONTRACT NO. 60R30				
FED. ROAD DIST. NO. ILLINOIS FED. AID PROJECT				

FINAL SURVEY NO.	SURVEYED PLOTTED AREAS CHECKED	BY	DATE
NOTE BOOK	TEMPLATE AREAS CHECKED		

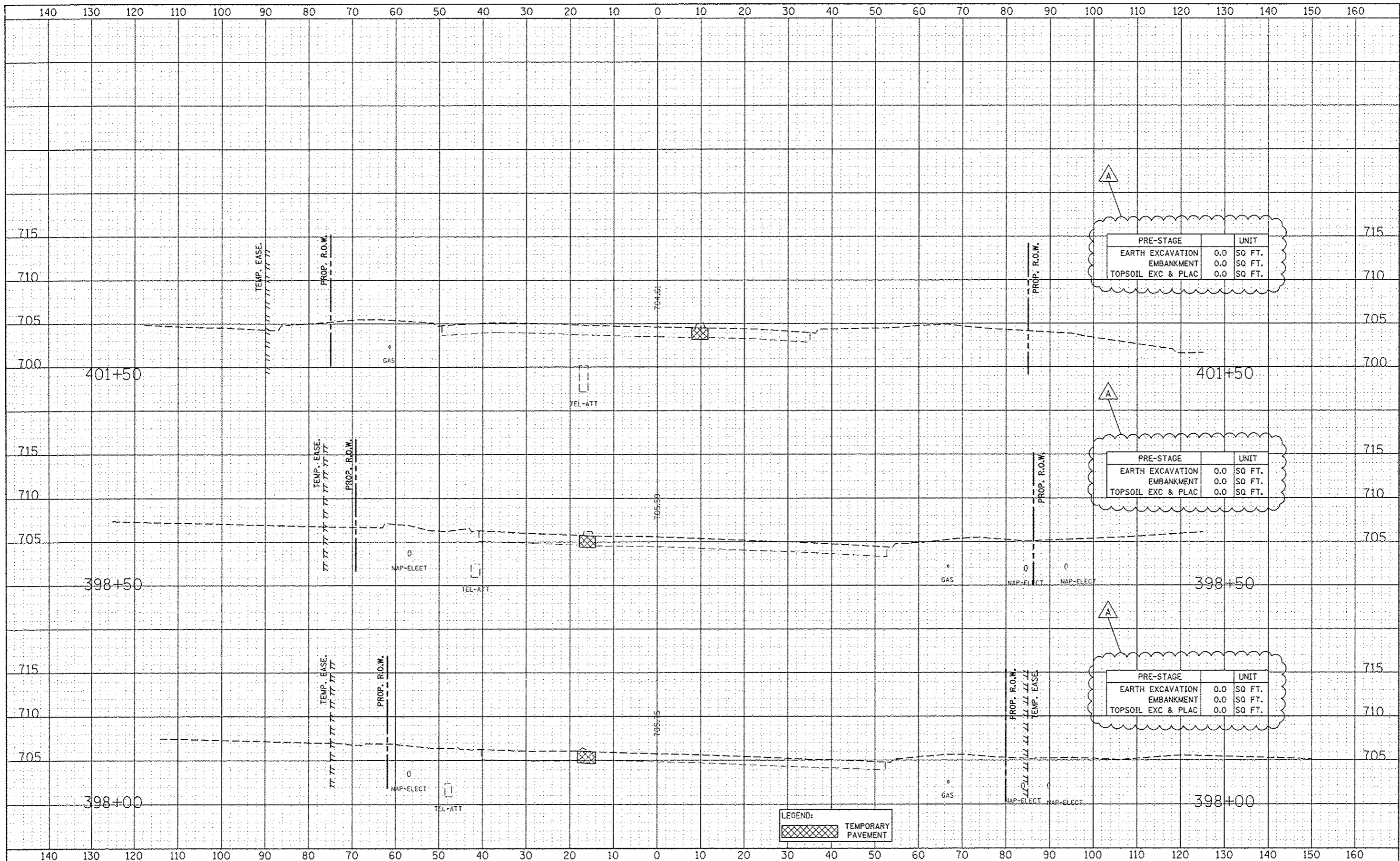
ORIGINAL SURVEY NO.	SURVEYED PLOTTED AREAS CHECKED	BY	DATE
NOTE BOOK	TEMPLATE AREAS CHECKED		



STAGE	1	3	3A	4	UNIT
EARTH EXCAVATION	0.0	41.1	20.5	0.0	SQ FT.
EMBANKMENT	0.0	0.0	0.0	0.0	SQ FT.
TOPSOIL EXC & PLAC	0.0	0.0	0.0	0.0	SQ FT.

DATE	
DESIGNED	
DRAWN	
CHECKED	
DATE	

DATE	
DESIGNED	
DRAWN	
CHECKED	
DATE	



PRE-STAGE		UNIT
EARTH EXCAVATION	0.0	SQ. FT.
EMBANKMENT	0.0	SQ. FT.
TOPSOIL EXC & PLAC	0.0	SQ. FT.

PRE-STAGE		UNIT
EARTH EXCAVATION	0.0	SQ. FT.
EMBANKMENT	0.0	SQ. FT.
TOPSOIL EXC & PLAC	0.0	SQ. FT.

PRE-STAGE		UNIT
EARTH EXCAVATION	0.0	SQ. FT.
EMBANKMENT	0.0	SQ. FT.
TOPSOIL EXC & PLAC	0.0	SQ. FT.

LEGEND:  
 TEMPORARY PAVEMENT

DESIGNED	RTA	REVISED	ADDENDUM A 02/20/2013
DRAWN	KES	REVISED	
CHECKED	PJO	REVISED	
DATE	12/14/2012	REVISED	

STATE OF ILLINOIS  
 DEPARTMENT OF TRANSPORTATION

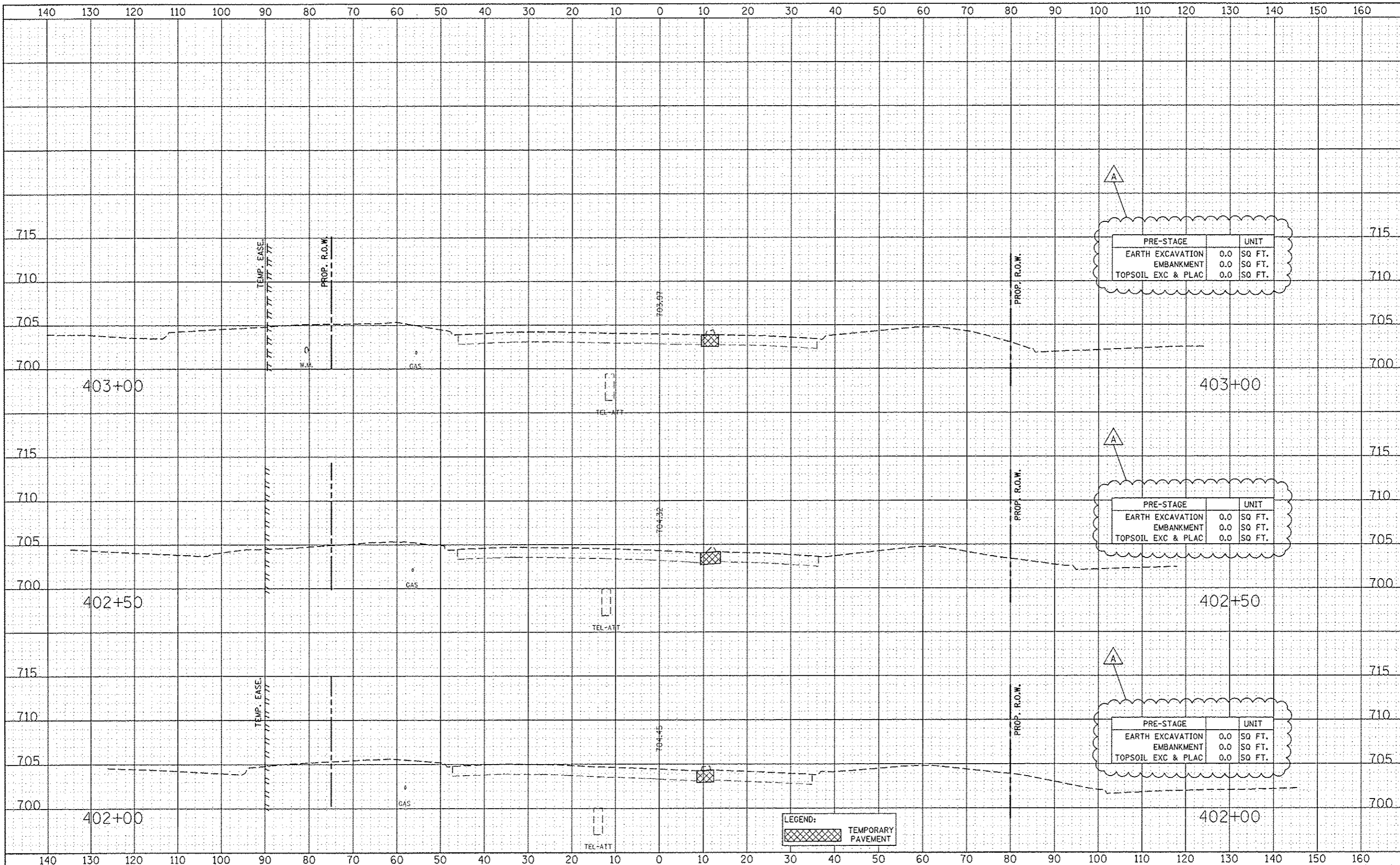
NORTH AURORA ROAD  
 PRE-STAGE CROSS SECTIONS

SCALE: SHEET NO. 1 OF 6 SHEETS STA. 398+00 TO STA. 401+50

F.A.P. RTE.	SECTION	COUNTY	TOTAL SHEETS	SHEET NO.
338	(112 & 113) WRS-7	DUPAGE	1156	1123
CONTRACT NO. 60R30			ILLINOIS FED. AID PROJECT	

DESIGNED	RTA
DRAWN	KES
CHECKED	PJD
DATE	12/14/2012

DESIGNED	RTA
DRAWN	KES
CHECKED	PJD
DATE	12/14/2012



LEGEND:  
 TEMPORARY PAVEMENT

DESIGNED	RTA	REVISED	ADDENDUM A 02/20/2013
DRAWN	KES	REVISED	
CHECKED	PJD	REVISED	
DATE	12/14/2012	REVISED	

STATE OF ILLINOIS  
 DEPARTMENT OF TRANSPORTATION

NORTH AURORA ROAD  
 PRE-STAGE CROSS-SECTIONS

F.A.P. RTE.	SECTION	COUNTY	TOTAL SHEETS	SHEET NO.
33B	(112 & 113) WRS-7	DUPAGE	1156	1124
FEG. ROAD DIST. NO.		ILLINOIS FED. AID PROJECT		


SCALE: SHEET NO. 2 OF 6 SHEETS STA. 402+00 TO STA. 403+00

CONTRACT NO. 60R30



FINAL SURVEY	SURVEYED	DATE
NOTE BOOK	PLOTTED	BY
NO.	TEMPLATE	
	AREAS CHECKED	

ORIGINAL SURVEY	SURVEYED	DATE
NOTE BOOK	PLOTTED	BY
NO.	TEMPLATE	
	AREAS CHECKED	



DESIGNED	- RTA	REVISED	-
DRAWN	- KES	REVISED	-
CHECKED	- PJO	REVISED	-
DATE	- 12/14/2012	REVISED	-

**STATE OF ILLINOIS  
DEPARTMENT OF TRANSPORTATION**

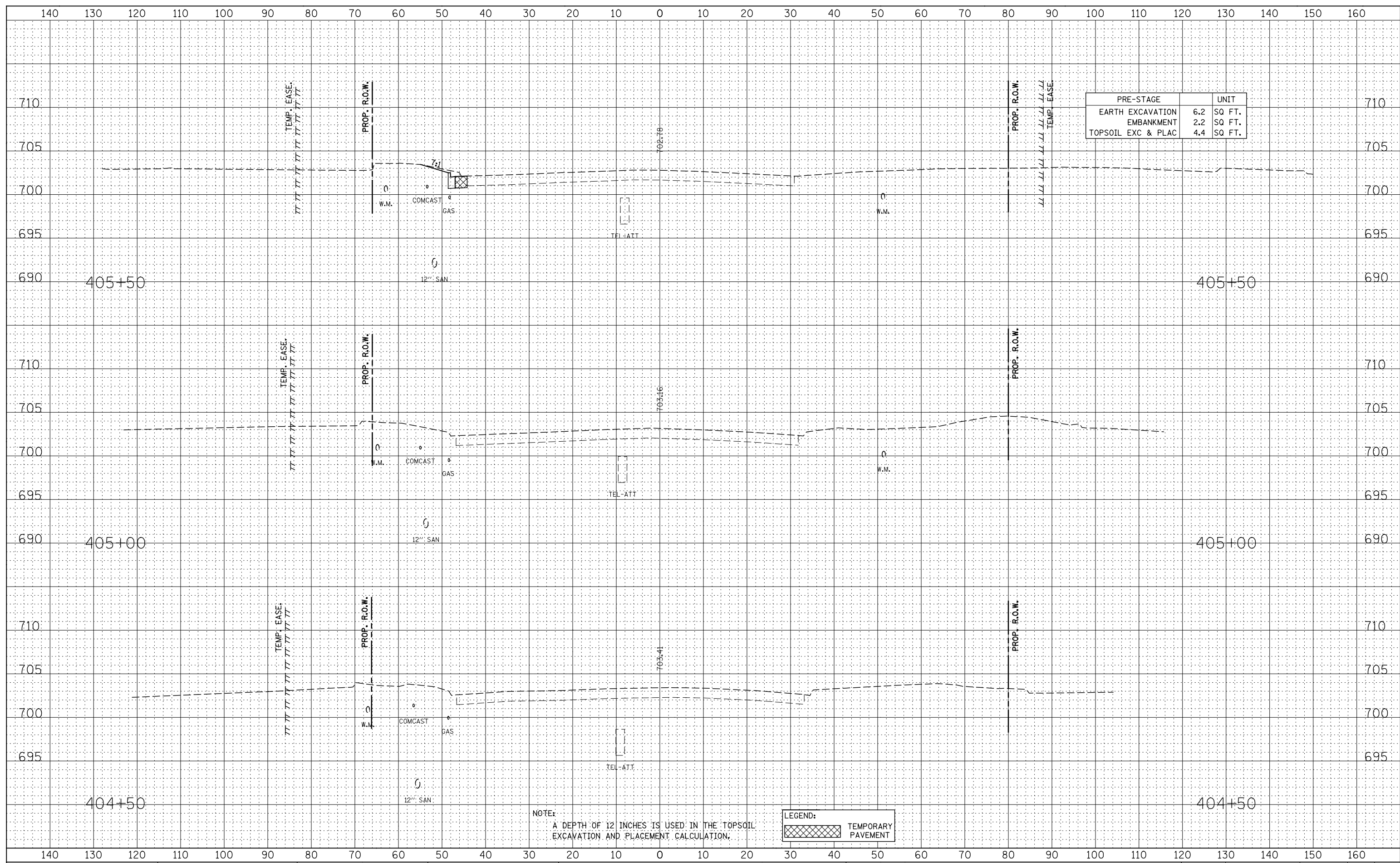
**NORTH AURORA ROAD  
PRE-STAGE CROSS-SECTIONS**

SCALE: SHEET NO. 3 OF 6 SHEETS STA. 403+50 TO STA. 404+00

F.A.P. RTE.	SECTION	COUNTY	TOTAL SHEETS	SHEET NO.
338	(112 & 113) WRS-7	DUPAGE	1156	1125
CONTRACT NO. 60R30				
FED. ROAD DIST. NO. ILLINOIS FED. AID PROJECT				

DATE	
BY	
FINAL SURVEY	SURVEYED
NOTE BOOK	PLOTTED
NO.	AREAS CHECKED

DATE	
BY	
ORIGINAL SURVEY	SURVEYED
NOTE BOOK	PLOTTED
NO.	AREAS CHECKED



PRE-STAGE	UNIT
EARTH EXCAVATION	6.2 SQ FT.
EMBANKMENT	2.2 SQ FT.
TOPSOIL EXC & PLAC	4.4 SQ FT.

NOTE:  
A DEPTH OF 12 INCHES IS USED IN THE TOPSOIL EXCAVATION AND PLACEMENT CALCULATION.

LEGEND:	TEMPORARY PAVEMENT
---------	--------------------

**STATE OF ILLINOIS  
DEPARTMENT OF TRANSPORTATION**

**NORTH AURORA ROAD  
PRE-STAGE CROSS-SECTIONS**

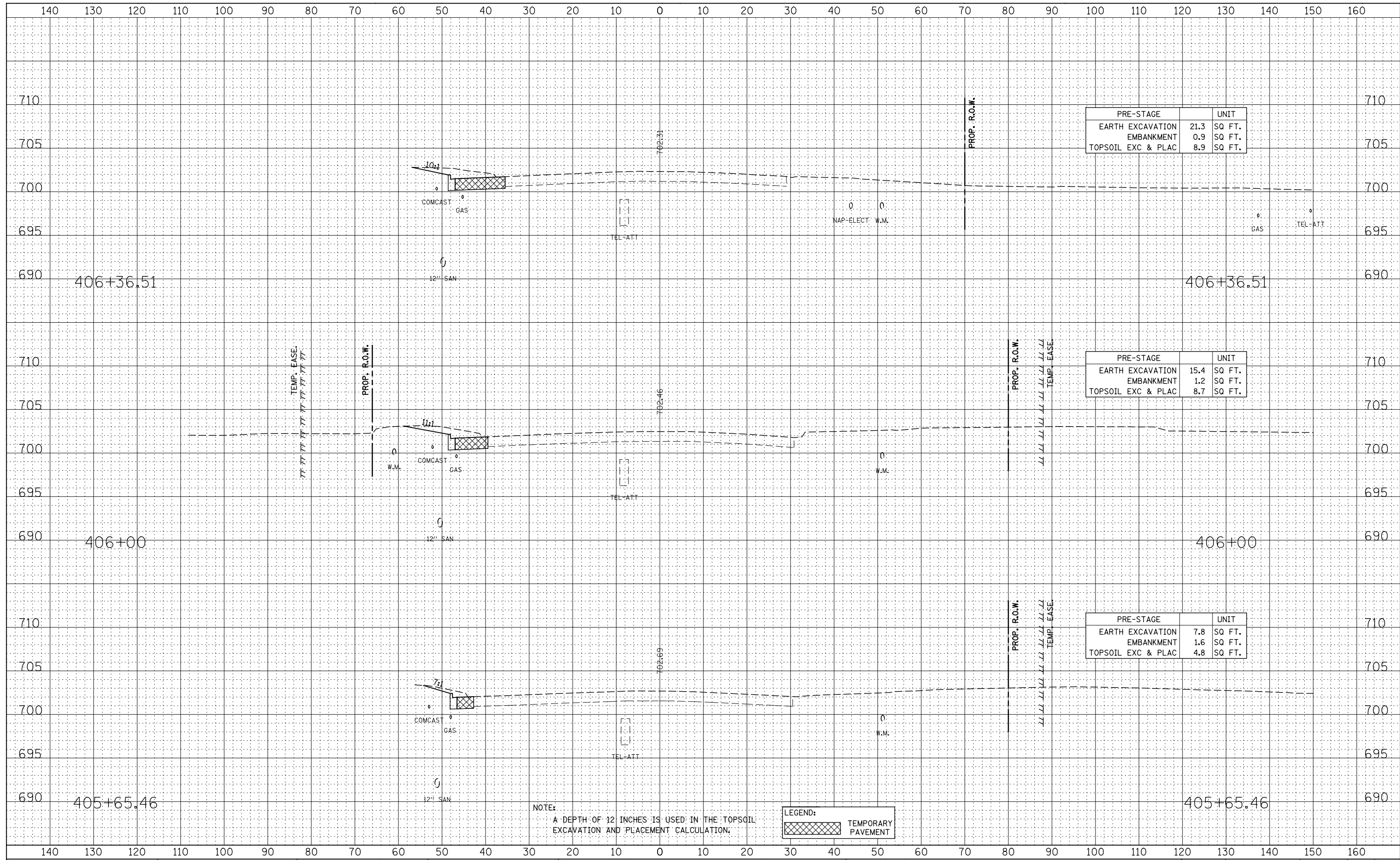
DESIGNED - RTA	REVISED -
DRAWN - KES	REVISED -
CHECKED - PJO	REVISED -
DATE - 12/14/2012	REVISED -

SCALE: SHEET NO. 4 OF 6 SHEETS STA. 404+50 TO STA. 405+50

F.A.P. RTE.	SECTION	COUNTY	TOTAL SHEETS	SHEET NO.
338	(112 & 113) WRS-7	DUPAGE	1156	1126
CONTRACT NO. 60R30				
FED. ROAD DIST. NO. ILLINOIS FED. AID PROJECT				

DATE	
BY	
FINAL SURVEY	SURVEYED
NOTE BOOK	PLOTTED
NO.	TEMPLATE
	AREAS CHECKED

DATE	
BY	
ORIGINAL SURVEY	SURVEYED
NOTE BOOK	PLOTTED
NO.	TEMPLATE
	AREAS CHECKED

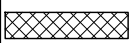


PRE-STAGE		UNIT
EARTH EXCAVATION	21.3	SQ FT.
EMBANKMENT	0.9	SQ FT.
TOPSOIL EXC & PLAC	8.9	SQ FT.

PRE-STAGE		UNIT
EARTH EXCAVATION	15.4	SQ FT.
EMBANKMENT	1.2	SQ FT.
TOPSOIL EXC & PLAC	8.7	SQ FT.

PRE-STAGE		UNIT
EARTH EXCAVATION	7.8	SQ FT.
EMBANKMENT	1.6	SQ FT.
TOPSOIL EXC & PLAC	4.8	SQ FT.

NOTE:  
A DEPTH OF 12 INCHES IS USED IN THE TOPSOIL EXCAVATION AND PLACEMENT CALCULATION.

LEGEND:
 TEMPORARY PAVEMENT

STATE OF ILLINOIS  
DEPARTMENT OF TRANSPORTATION

NORTH AURORA ROAD  
PRE-STAGE CROSS-SECTIONS

DESIGNED - RTA	REVISED -
DRAWN - KES	REVISED -
CHECKED - PJO	REVISED -
DATE - 12/14/2012	REVISED -


SCALE: SHEET NO. 5 OF 6 SHEETS STA. 405+65.46 TO STA. 406+36.51

F.A.P. RTE.	SECTION	COUNTY	TOTAL SHEETS	SHEET NO.
338	(112 & 113) WRS-7	DUPAGE	1156	1127
CONTRACT NO. 60R30				
FED. ROAD DIST. NO. ILLINOIS FED. AID PROJECT				



DATE	
BY	
FINAL SURVEY	
SURVEYED	
PLOTTED	
TEMPLATE	
NOTE BOOK	
AREAS CHECKED	
NO.	

DATE	
BY	
ORIGINAL SURVEY	
SURVEYED	
PLOTTED	
TEMPLATE	
NOTE BOOK	
AREAS CHECKED	
NO.	



STAGE	1	1A	1B	1C	UNIT
EARTH EXCAVATION	0.0	24.4	15.0	16.9	SQ FT.
EMBANKMENT	0.0	51.3	0.0	12.5	SQ FT.
TOPSOIL EXC & PLAC	0.0	34.1	0.0	22.0	SQ FT.

STAGE	1	1A	1B	1C	UNIT
EARTH EXCAVATION	0.0	33.4	17.3	22.8	SQ FT.
EMBANKMENT	0.0	43.6	0.0	13.6	SQ FT.
TOPSOIL EXC & PLAC	0.0	30.3	0.0	22.2	SQ FT.

NOTE:  
A DEPTH OF 12 INCHES IS USED IN THE TOPSOIL EXCAVATION AND PLACEMENT CALCULATION.

STATE OF ILLINOIS  
DEPARTMENT OF TRANSPORTATION

NORTH AURORA ROAD  
STAGE 1 THRU 4 CROSS-SECTIONS

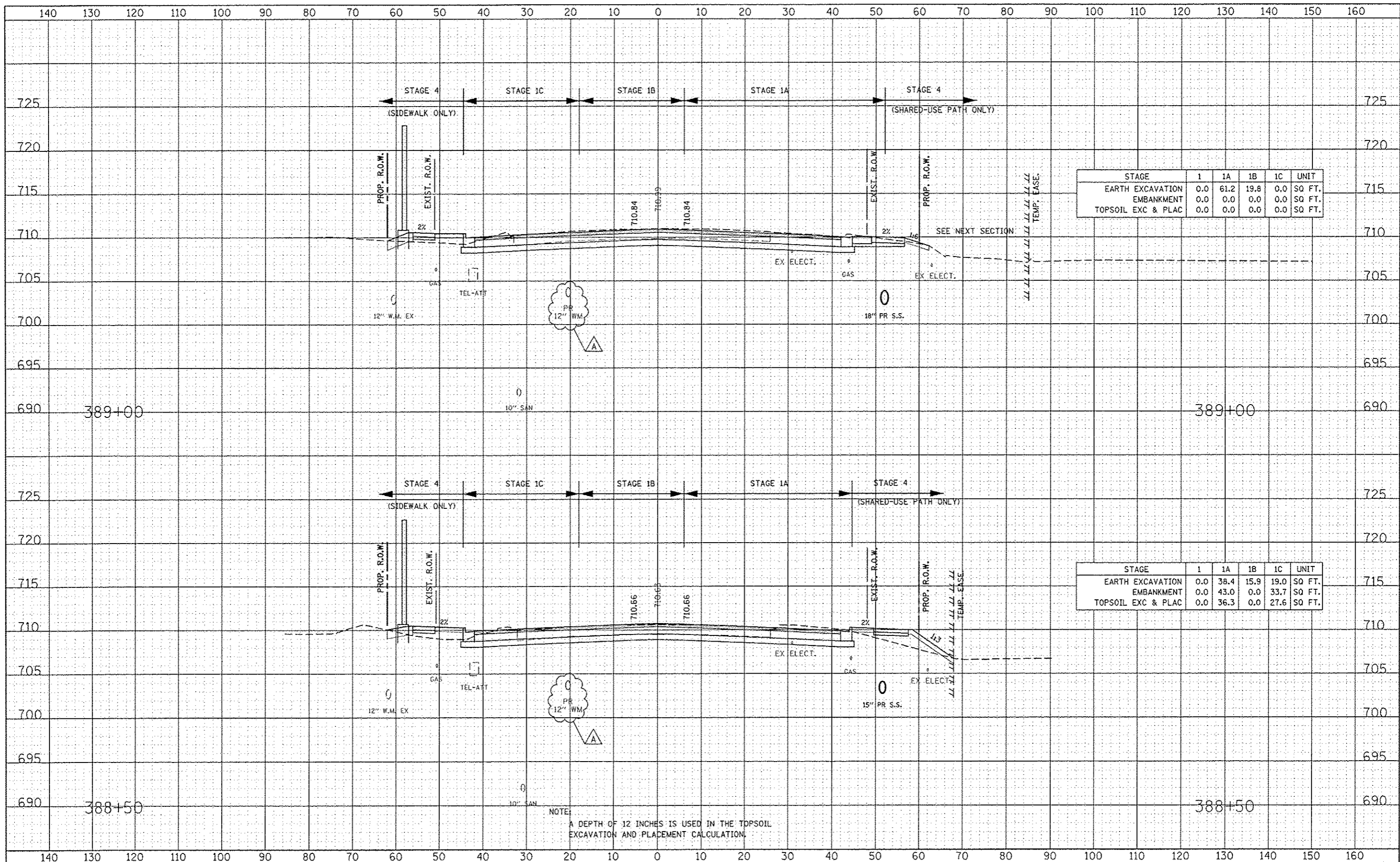
DESIGNED - RTA	REVISED -
DRAWN - KES	REVISED -
CHECKED - PJO	REVISED -
DATE - 12/14/2012	REVISED -

SCALE:	SHEET NO. 1 OF 28 SHEETS	STA. 387+50 TO STA. 388+00
--------	--------------------------	----------------------------

F.A.P. RTE.	SECTION	COUNTY	TOTAL SHEETS	SHEET NO.
338	(112 & 113) WRS-7	DUPAGE	1156	1129
CONTRACT NO. 60R30				
FED. ROAD DIST. NO. ILLINOIS FED. AID PROJECT				

DATE	12/14/2012
DESIGNED	RTA
DRAWN	KES
CHECKED	PJO
DATE	12/14/2012

DATE	12/14/2012
DESIGNED	RTA
DRAWN	KES
CHECKED	PJO
DATE	12/14/2012



STAGE	1	1A	1B	1C	UNIT
EARTH EXCAVATION	0.0	61.2	19.8	0.0	SQ FT.
EMBANKMENT	0.0	0.0	0.0	0.0	SQ FT.
TOPSOIL EXC & PLAC	0.0	0.0	0.0	0.0	SQ FT.

STAGE	1	1A	1B	1C	UNIT
EARTH EXCAVATION	0.0	38.4	15.9	19.0	SQ FT.
EMBANKMENT	0.0	43.0	0.0	33.7	SQ FT.
TOPSOIL EXC & PLAC	0.0	36.3	0.0	27.6	SQ FT.

NOTE:  
A DEPTH OF 12 INCHES IS USED IN THE TOPSOIL EXCAVATION AND PLACEMENT CALCULATION.

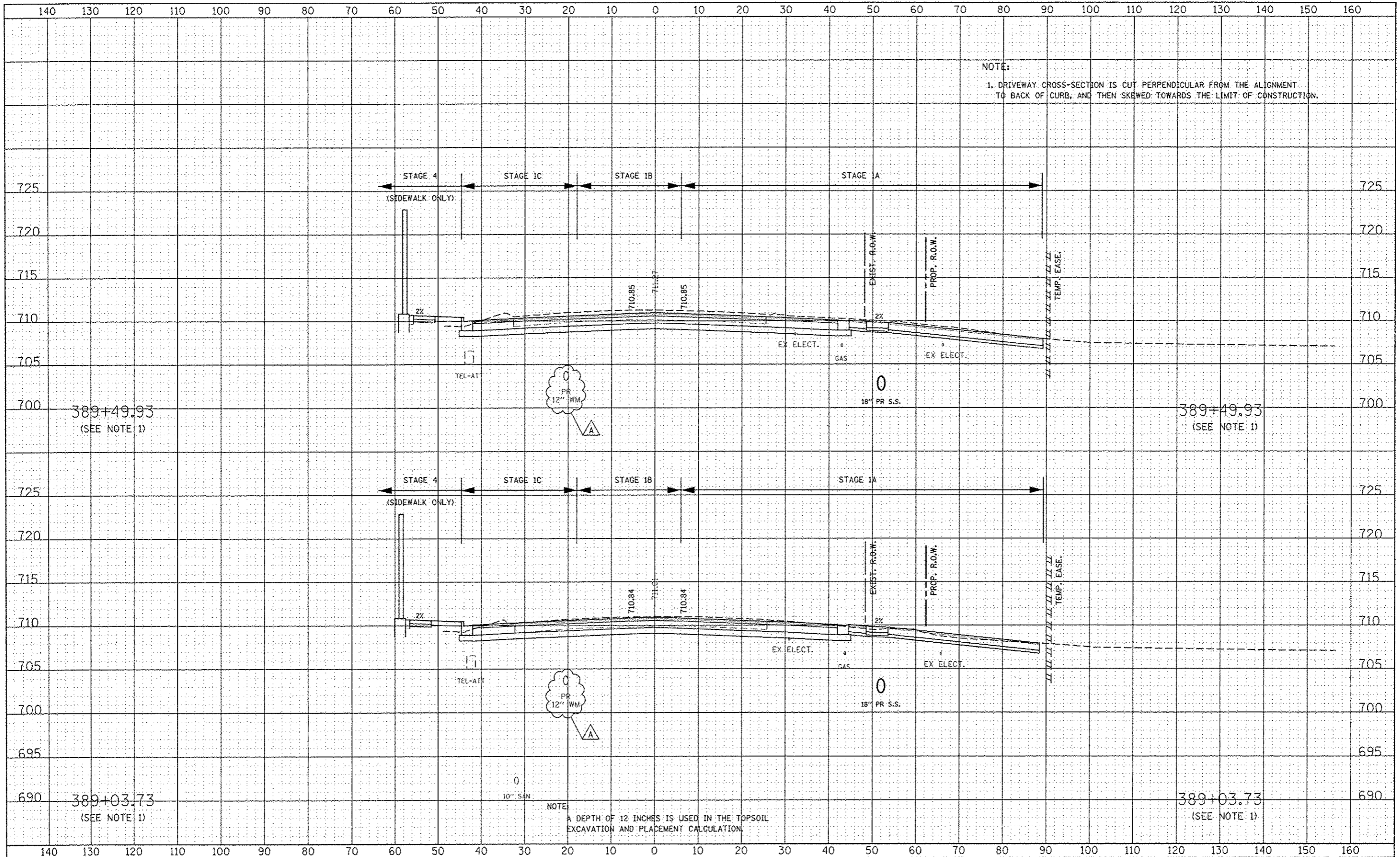
DESIGNED	RTA	REVISED	ADDENDUM A 02/20/2013
DRAWN	KES	REVISED	
CHECKED	PJO	REVISED	
DATE	12/14/2012	REVISED	

**STATE OF ILLINOIS  
DEPARTMENT OF TRANSPORTATION**

<b>NORTH AURORA ROAD STAGE 1 THRU 4 CROSS-SECTIONS</b>		F.A.P. RTE.	SECTION	COUNTY	TOTAL SHEETS	SHEET NO.
SCALE:		338	(112 & 113) WRS-7	DUPAGE	1196	1130
SHEET NO. 2 OF 28 SHEETS		STA. 388+50 TO STA. 389+00		CONTRACT NO. 60R30		
		FED. ROAD DIST. NO.		ILLINOIS FED. AID PROJECT		

DATE	3/14/2013
DESIGNED	RTA
DRAWN	KES
CHECKED	PJO
DATE	12/14/2012

DATE	3/14/2013
DESIGNED	RTA
DRAWN	KES
CHECKED	PJO
DATE	12/14/2012



NOTE:  
1. DRIVEWAY CROSS-SECTION IS CUT PERPENDICULAR FROM THE ALIGNMENT TO BACK OF CURB, AND THEN SKEWED TOWARDS THE LIMIT OF CONSTRUCTION.

NOTE:  
A DEPTH OF 12 INCHES IS USED IN THE TOPSOIL EXCAVATION AND PLACEMENT CALCULATION.

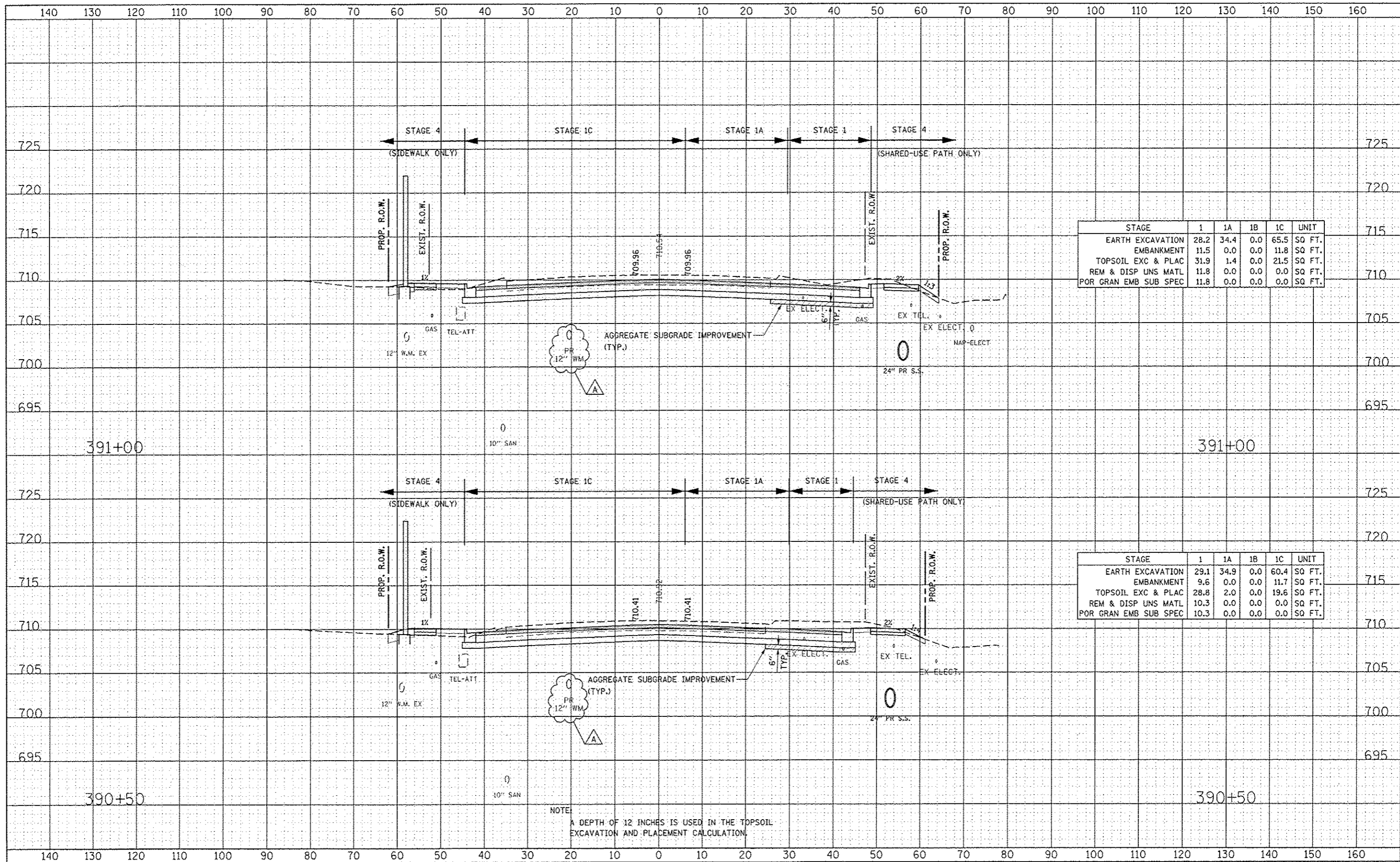
DESIGNED	RTA	REVISED	ADDENDUM A 02/20/2013	<b>STATE OF ILLINOIS</b> <b>DEPARTMENT OF TRANSPORTATION</b>	<b>NORTH AURORA ROAD</b> <b>STAGE 1 THRU 4 CROSS-SECTIONS</b>			F.A.P. RTE.	SECTION	COUNTY	TOTAL SHEETS	SHEET NO.
DRAWN	KES	REVISED			338	(112 & 113) WRS-7	DUPAGE	1156	1131			
CHECKED	PJO	REVISED			CONTRACT NO. 60R30							
DATE	12/14/2012	REVISED			FED. ROAD DIST. NO. [ILLINOIS] FED. AID PROJECT							





DATE	
DESIGNED	RTA
DRAWN	KES
CHECKED	PJO
DATE	12/14/2012

DATE	
DESIGNED	RTA
DRAWN	KES
CHECKED	PJO
DATE	12/14/2012



STAGE	1	1A	1B	1C	UNIT
EARTH EXCAVATION	28.2	34.4	0.0	65.5	SQ FT.
EMBANKMENT	11.5	0.0	0.0	11.8	SQ FT.
TOPSOIL EXC & PLAC	31.9	1.4	0.0	21.5	SQ FT.
REM & DISP UNS MATL	11.8	0.0	0.0	0.0	SQ FT.
POR GRAN EMB SUB SPEC	11.8	0.0	0.0	0.0	SQ FT.

STAGE	1	1A	1B	1C	UNIT
EARTH EXCAVATION	29.1	34.9	0.0	60.4	SQ FT.
EMBANKMENT	9.6	0.0	0.0	11.7	SQ FT.
TOPSOIL EXC & PLAC	28.8	2.0	0.0	19.6	SQ FT.
REM & DISP UNS MATL	10.3	0.0	0.0	0.0	SQ FT.
POR GRAN EMB SUB SPEC	10.3	0.0	0.0	0.0	SQ FT.

NOTE:  
A DEPTH OF 12 INCHES IS USED IN THE TOPSOIL EXCAVATION AND PLACEMENT CALCULATION.

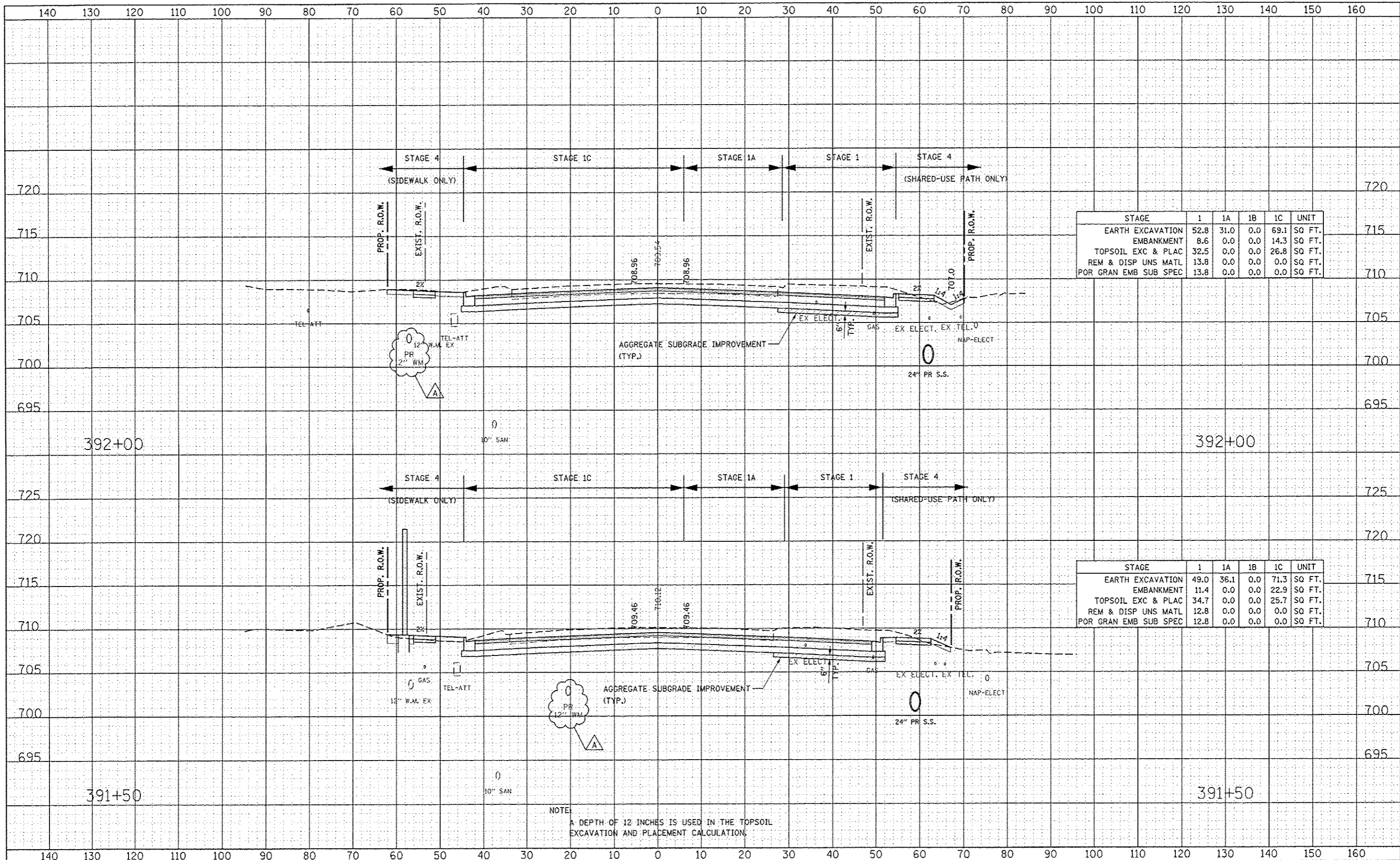
DESIGNED	RTA	REVISED	ADDENDUM A 02/20/2013
DRAWN	KES	REVISED	
CHECKED	PJO	REVISED	
DATE	12/14/2012	REVISED	

STATE OF ILLINOIS  
DEPARTMENT OF TRANSPORTATION

NORTH AURORA ROAD STAGE 1 THRU 4 CROSS-SECTIONS		F.A.P. RTE.	SECTION	COUNTY	TOTAL SHEETS	SHEET NO.
SCALE:		338	(112 & 113) WRS-7	DUPAGE	1156	1133
SHEET NO. 5 OF 28 SHEETS		STA. 390+50 TO STA. 391+00		CONTRACT NO. 60R30		
		ILLINOIS/FED. AID PROJECT				

DATE	
DESIGNED	RTA
DRAWN	KES
CHECKED	PJO
DATE	12/14/2012

DATE	
DESIGNED	RTA
DRAWN	KES
CHECKED	PJO
DATE	12/14/2012



STAGE	1	1A	1B	1C	UNIT
EARTH EXCAVATION	52.8	31.0	0.0	69.1	SQ FT.
EMBANKMENT	8.6	0.0	0.0	14.3	SQ FT.
TOPSOIL EXC & PLAC	32.5	0.0	0.0	26.8	SQ FT.
REM & DISP UNS MATL	13.8	0.0	0.0	0.0	SQ FT.
POR GRAN EMB SUB SPEC	13.8	0.0	0.0	0.0	SQ FT.

STAGE	1	1A	1B	1C	UNIT
EARTH EXCAVATION	49.0	36.1	0.0	71.3	SQ FT.
EMBANKMENT	11.4	0.0	0.0	22.9	SQ FT.
TOPSOIL EXC & PLAC	34.7	0.0	0.0	25.7	SQ FT.
REM & DISP UNS MATL	12.8	0.0	0.0	0.0	SQ FT.
POR GRAN EMB SUB SPEC	12.8	0.0	0.0	0.0	SQ FT.

NOTE:  
A DEPTH OF 12 INCHES IS USED IN THE TOPSOIL EXCAVATION AND PLACEMENT CALCULATION.

DESIGNED	RTA	REVISED	ADDENDUM A 02/20/2013
DRAWN	KES	REVISED	
CHECKED	PJO	REVISED	
DATE	12/14/2012	REVISED	

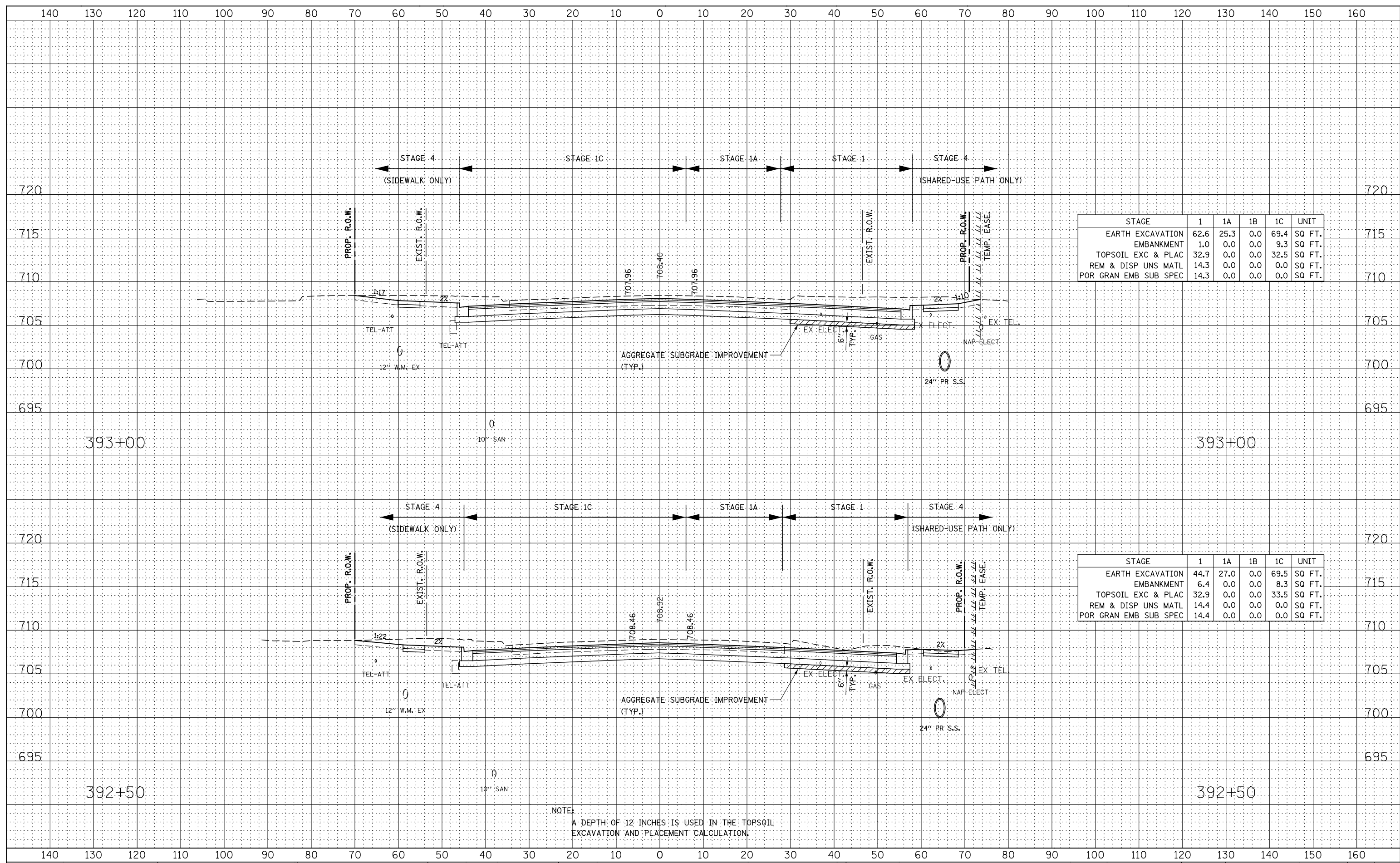
STATE OF ILLINOIS  
DEPARTMENT OF TRANSPORTATION

NORTH AURORA ROAD  
STAGE 1 THRU 4 CROSS-SECTIONS  
SCALE: SHEET NO. 6 OF 28 SHEETS STA. 391+50 TO STA. 392+00

F.A.P. RTE.	SECTION	COUNTY	TOTAL SHEETS	SHEET NO.
338	(112 & 113) WRS-7	DUPAGE	1156	1134
FED. ROAD DIST. NO.		ILLINOIS FED. AID PROJECT		
CONTRACT NO. 60R30				

DATE	
BY	
FINAL SURVEY	SURVEYED
NOTE BOOK	PLOTTED
NO.	AREAS CHECKED

DATE	
BY	
ORIGINAL SURVEY	SURVEYED
NOTE BOOK	PLOTTED
NO.	AREAS CHECKED



STAGE	1	1A	1B	1C	UNIT
EARTH EXCAVATION	62.6	25.3	0.0	69.4	SQ FT.
EMBANKMENT	1.0	0.0	0.0	9.3	SQ FT.
TOPSOIL EXC & PLAC	32.9	0.0	0.0	32.5	SQ FT.
REM & DISP UNS MATL	14.3	0.0	0.0	0.0	SQ FT.
POR GRAN EMB SUB SPEC	14.3	0.0	0.0	0.0	SQ FT.

STAGE	1	1A	1B	1C	UNIT
EARTH EXCAVATION	44.7	27.0	0.0	69.5	SQ FT.
EMBANKMENT	6.4	0.0	0.0	8.3	SQ FT.
TOPSOIL EXC & PLAC	32.9	0.0	0.0	33.5	SQ FT.
REM & DISP UNS MATL	14.4	0.0	0.0	0.0	SQ FT.
POR GRAN EMB SUB SPEC	14.4	0.0	0.0	0.0	SQ FT.

NOTE:  
A DEPTH OF 12 INCHES IS USED IN THE TOPSOIL EXCAVATION AND PLACEMENT CALCULATION.

**STATE OF ILLINOIS  
DEPARTMENT OF TRANSPORTATION**

**NORTH AURORA ROAD  
STAGE 1 THRU 4 CROSS-SECTIONS**

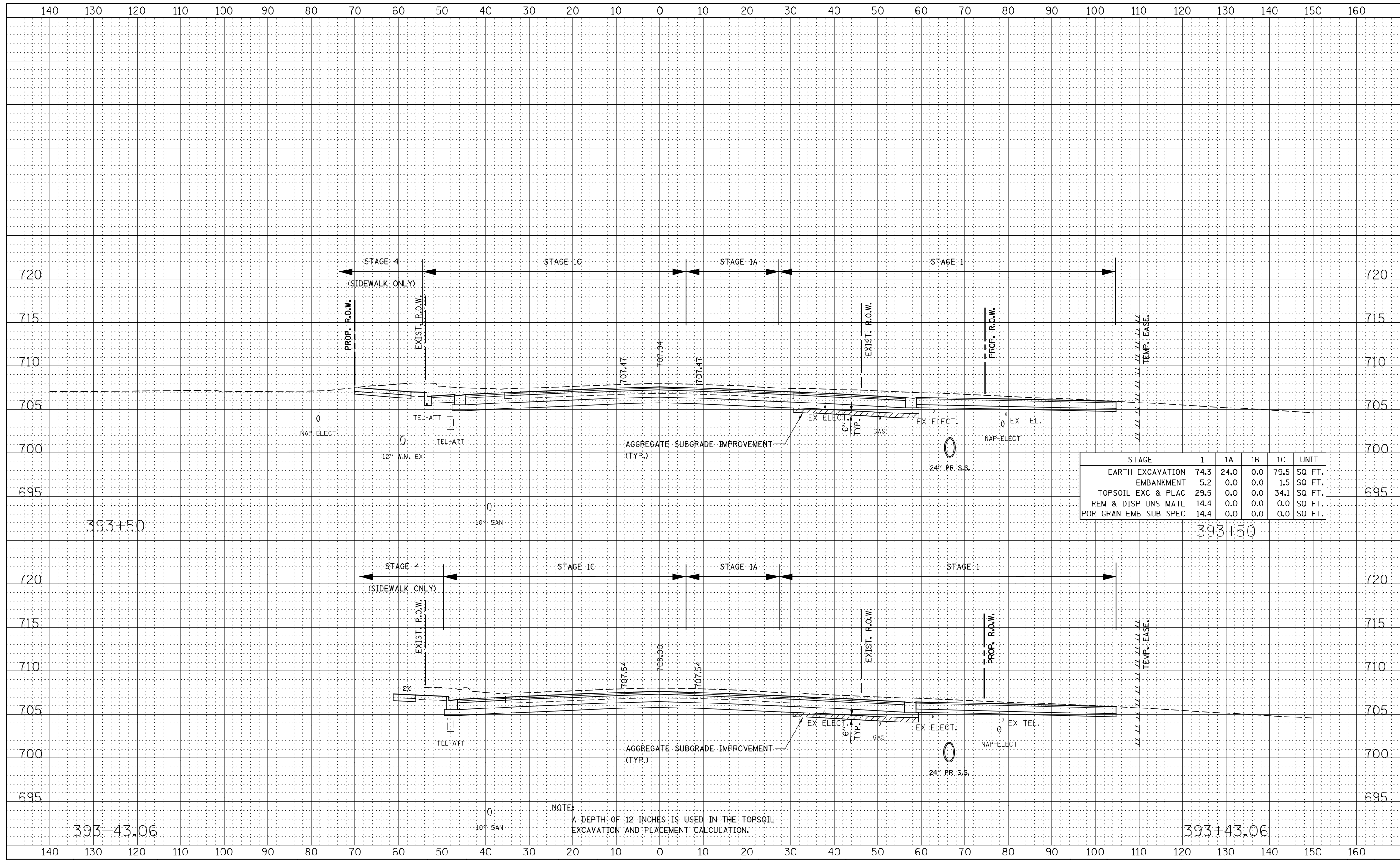
DESIGNED - RTA	REVISED -
DRAWN - KES	REVISED -
CHECKED - PJO	REVISED -
DATE - 12/14/2012	REVISED -

F.A.P. RTE.	SECTION	COUNTY	TOTAL SHEETS	SHEET NO.
338	(112 & 113) WRS-7	DUPAGE	1156	1135
CONTRACT NO. 60R30				
SCALE: SHEET NO. 7 OF 28 SHEETS STA. 392+50 TO STA. 393+00				

FED. ROAD DIST. NO.	ILLINOIS FED. AID PROJECT
---------------------	---------------------------

DATE	
BY	
FINAL SURVEY	SURVEYED
NOTE BOOK	PLOTTED
NO.	TEMPLATE
	AREAS CHECKED

DATE	
BY	
ORIGINAL SURVEY	SURVEYED
NOTE BOOK	PLOTTED
NO.	TEMPLATE
	AREAS CHECKED



STAGE	1	1A	1B	1C	UNIT
EARTH EXCAVATION	74.3	24.0	0.0	79.5	SQ FT.
EMBANKMENT	5.2	0.0	0.0	1.5	SQ FT.
TOPSOIL EXC & PLAC	29.5	0.0	0.0	34.1	SQ FT.
REM & DISP UNS MATL	14.4	0.0	0.0	0.0	SQ FT.
POR GRAN EMB SUB SPEC	14.4	0.0	0.0	0.0	SQ FT.

NOTE:  
A DEPTH OF 12 INCHES IS USED IN THE TOPSOIL EXCAVATION AND PLACEMENT CALCULATION.

**STATE OF ILLINOIS  
DEPARTMENT OF TRANSPORTATION**

**NORTH AURORA ROAD  
STAGE 1 THRU 4 CROSS-SECTIONS**


DESIGNED - RTA	REVISED -
DRAWN - KES	REVISED -
CHECKED - PJO	REVISED -
DATE - 12/14/2012	REVISED -

SCALE: SHEET NO. 8 OF 28 SHEETS STA. 393+43.06 TO STA. 393+50

F.A.P. RTE.	SECTION	COUNTY	TOTAL SHEETS	SHEET NO.
338	(112 & 113) WRS-7	DUPAGE	1156	1136
CONTRACT NO. 60R30				
FED. ROAD DIST. NO. ILLINOIS FED. AID PROJECT				

DATE	
BY	
FINAL SURVEY	SURVEYED
NOTE BOOK	PLOTTED
NO.	TEMPLATE
	AREAS CHECKED

DATE	
BY	
ORIGINAL SURVEY	SURVEYED
NOTE BOOK	PLOTTED
NO.	TEMPLATE
	AREAS CHECKED



NOTE:  
A DEPTH OF 12 INCHES IS USED IN THE TOPSOIL EXCAVATION AND PLACEMENT CALCULATION.

DESIGNED	- RTA	REVISED	-
DRAWN	- KES	REVISED	-
CHECKED	- PJO	REVISED	-
DATE	- 12/14/2012	REVISED	-

**STATE OF ILLINOIS  
DEPARTMENT OF TRANSPORTATION**

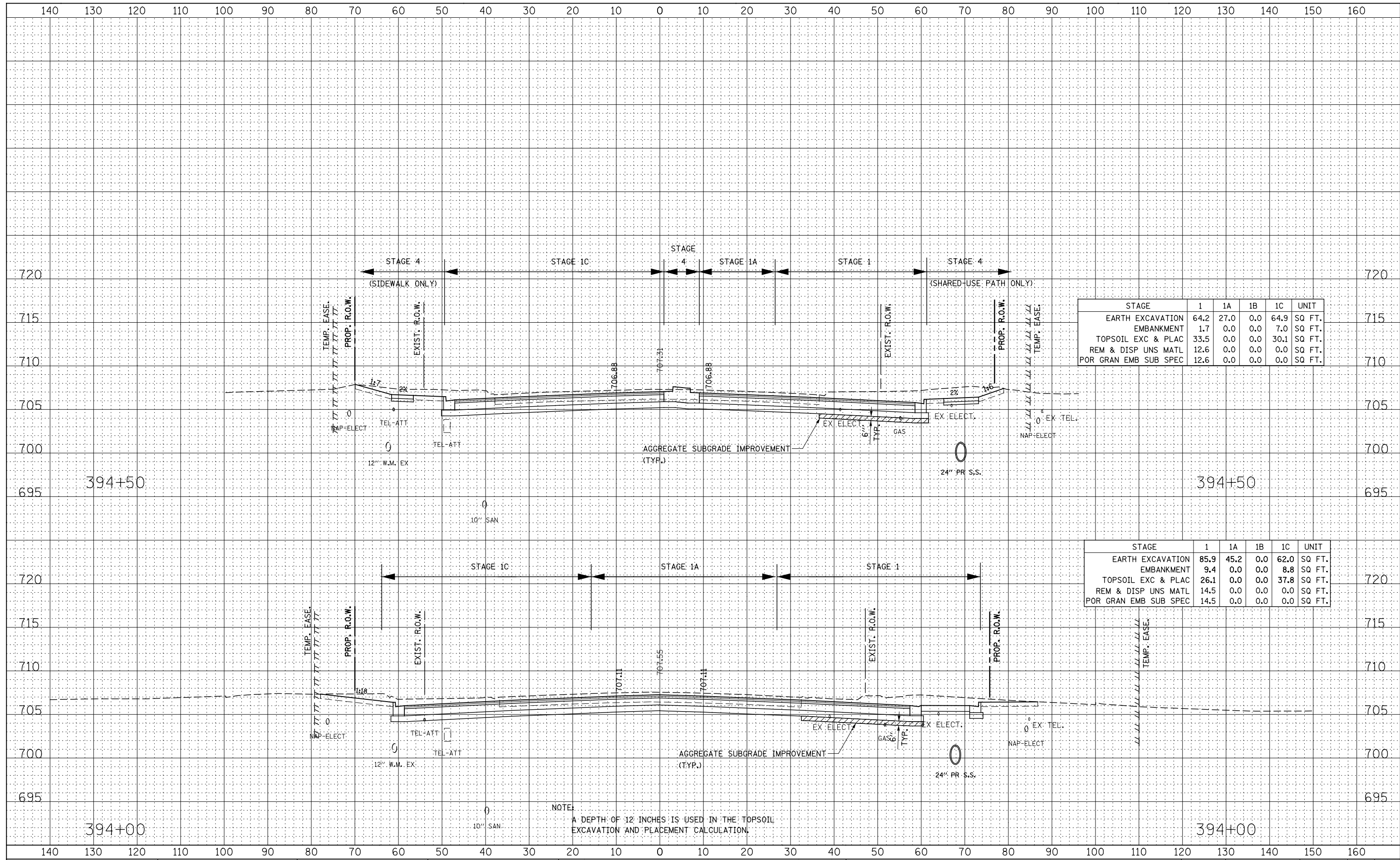
**NORTH AURORA ROAD  
STAGE 1 THRU 4 CROSS-SECTIONS**

SCALE: SHEET NO. 9 OF 28 SHEETS STA. 393+78.27 TO STA. 393+83.06

F.A.P. RTE.	SECTION	COUNTY	TOTAL SHEETS	SHEET NO.
338	(112 & 113) WRS-7	DUPAGE	1156	1137
CONTRACT NO. 60R30				
FED. ROAD DIST. NO. ILLINOIS FED. AID PROJECT				

DATE	
BY	
FINAL SURVEY	SURVEYED
NOTE BOOK	PLOTTED
NO.	TEMPLATE
	AREAS CHECKED

DATE	
BY	
ORIGINAL SURVEY	SURVEYED
NOTE BOOK	PLOTTED
NO.	TEMPLATE
	AREAS CHECKED



STAGE	1	1A	1B	1C	UNIT
EARTH EXCAVATION	64.2	27.0	0.0	64.9	SQ FT.
EMBANKMENT	1.7	0.0	0.0	7.0	SQ FT.
TOPSOIL EXC & PLAC	33.5	0.0	0.0	30.1	SQ FT.
REM & DISP UNS MATL	12.6	0.0	0.0	0.0	SQ FT.
POR GRAN EMB SUB SPEC	12.6	0.0	0.0	0.0	SQ FT.

STAGE	1	1A	1B	1C	UNIT
EARTH EXCAVATION	85.9	45.2	0.0	62.0	SQ FT.
EMBANKMENT	9.4	0.0	0.0	8.8	SQ FT.
TOPSOIL EXC & PLAC	26.1	0.0	0.0	37.8	SQ FT.
REM & DISP UNS MATL	14.5	0.0	0.0	0.0	SQ FT.
POR GRAN EMB SUB SPEC	14.5	0.0	0.0	0.0	SQ FT.

NOTE:  
A DEPTH OF 12 INCHES IS USED IN THE TOPSOIL EXCAVATION AND PLACEMENT CALCULATION.

DESIGNED - RTA  
DRAWN - KES  
CHECKED - PJO  
DATE - 12/14/2012

REVISED -  
REVISED -  
REVISED -  
REVISED -

**STATE OF ILLINOIS  
DEPARTMENT OF TRANSPORTATION**

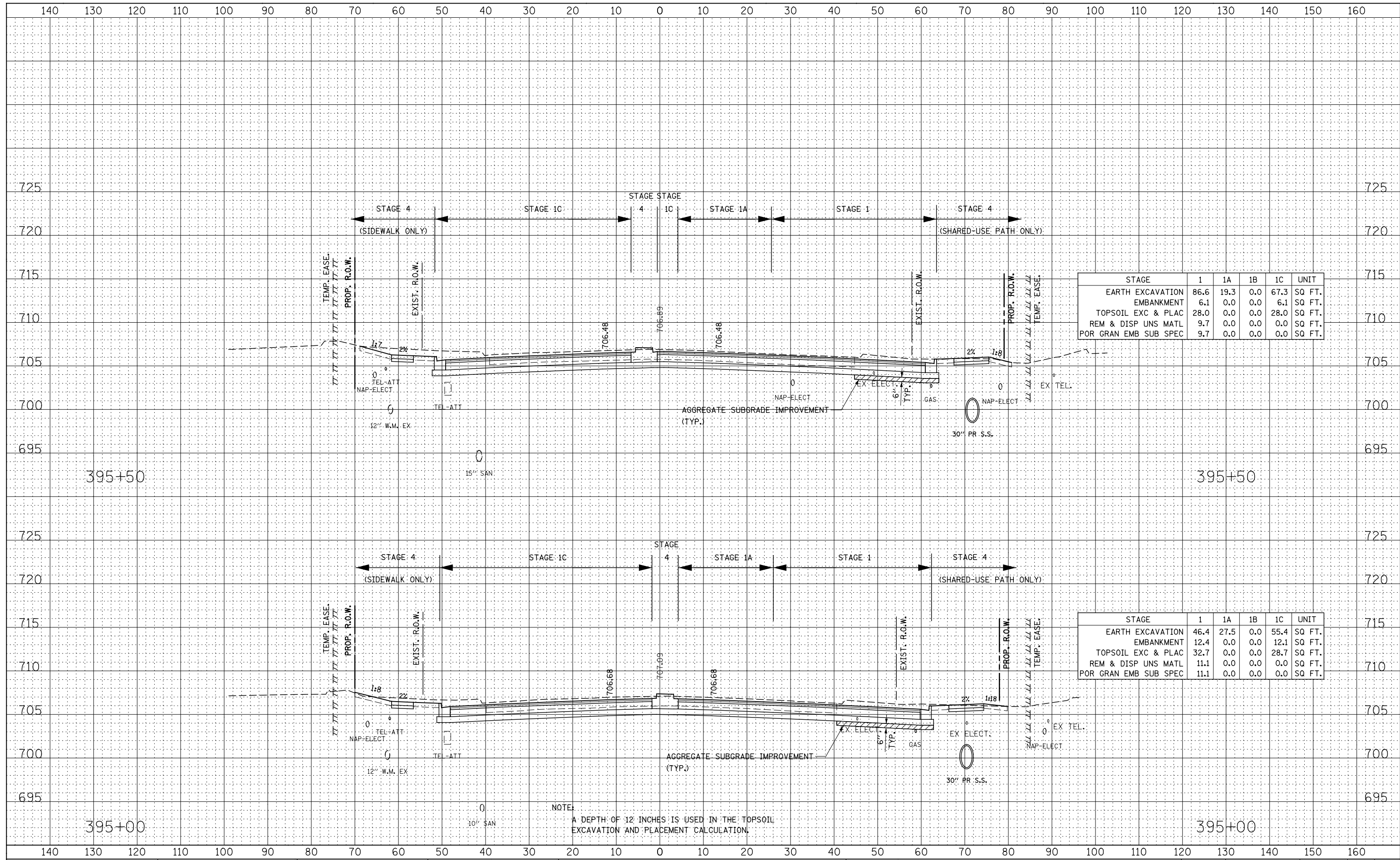
**NORTH AURORA ROAD  
STAGE 1 THRU 4 CROSS-SECTIONS**

SCALE: SHEET NO. 10 OF 28 SHEETS STA. 394+00 TO STA. 394+50

F.A.P. RTE.	SECTION	COUNTY	TOTAL SHEETS	SHEET NO.
338	(112 & 113) WRS-7	DUPAGE	1156	1138
CONTRACT NO. 60R30				
FED. ROAD DIST. NO. ILLINOIS FED. AID PROJECT				

DATE	
BY	
FINAL SURVEY PLOTTED	
NOTE BOOK	
AREAS CHECKED	

DATE	
BY	
ORIGINAL SURVEY PLOTTED	
NOTE BOOK	
AREAS CHECKED	



STAGE	1	1A	1B	1C	UNIT
EARTH EXCAVATION	86.6	19.3	0.0	67.3	SQ FT.
EMBANKMENT	6.1	0.0	0.0	6.1	SQ FT.
TOPSOIL EXC & PLAC	28.0	0.0	0.0	28.0	SQ FT.
REM & DISP UNS MATL	9.7	0.0	0.0	0.0	SQ FT.
POR GRAN EMB SUB SPEC	9.7	0.0	0.0	0.0	SQ FT.

STAGE	1	1A	1B	1C	UNIT
EARTH EXCAVATION	46.4	27.5	0.0	55.4	SQ FT.
EMBANKMENT	12.4	0.0	0.0	12.1	SQ FT.
TOPSOIL EXC & PLAC	32.7	0.0	0.0	28.7	SQ FT.
REM & DISP UNS MATL	11.1	0.0	0.0	0.0	SQ FT.
POR GRAN EMB SUB SPEC	11.1	0.0	0.0	0.0	SQ FT.

NOTE:  
A DEPTH OF 12 INCHES IS USED IN THE TOPSOIL EXCAVATION AND PLACEMENT CALCULATION.

STATE OF ILLINOIS  
DEPARTMENT OF TRANSPORTATION

NORTH AURORA ROAD  
STAGE 1 THRU 4 CROSS-SECTIONS

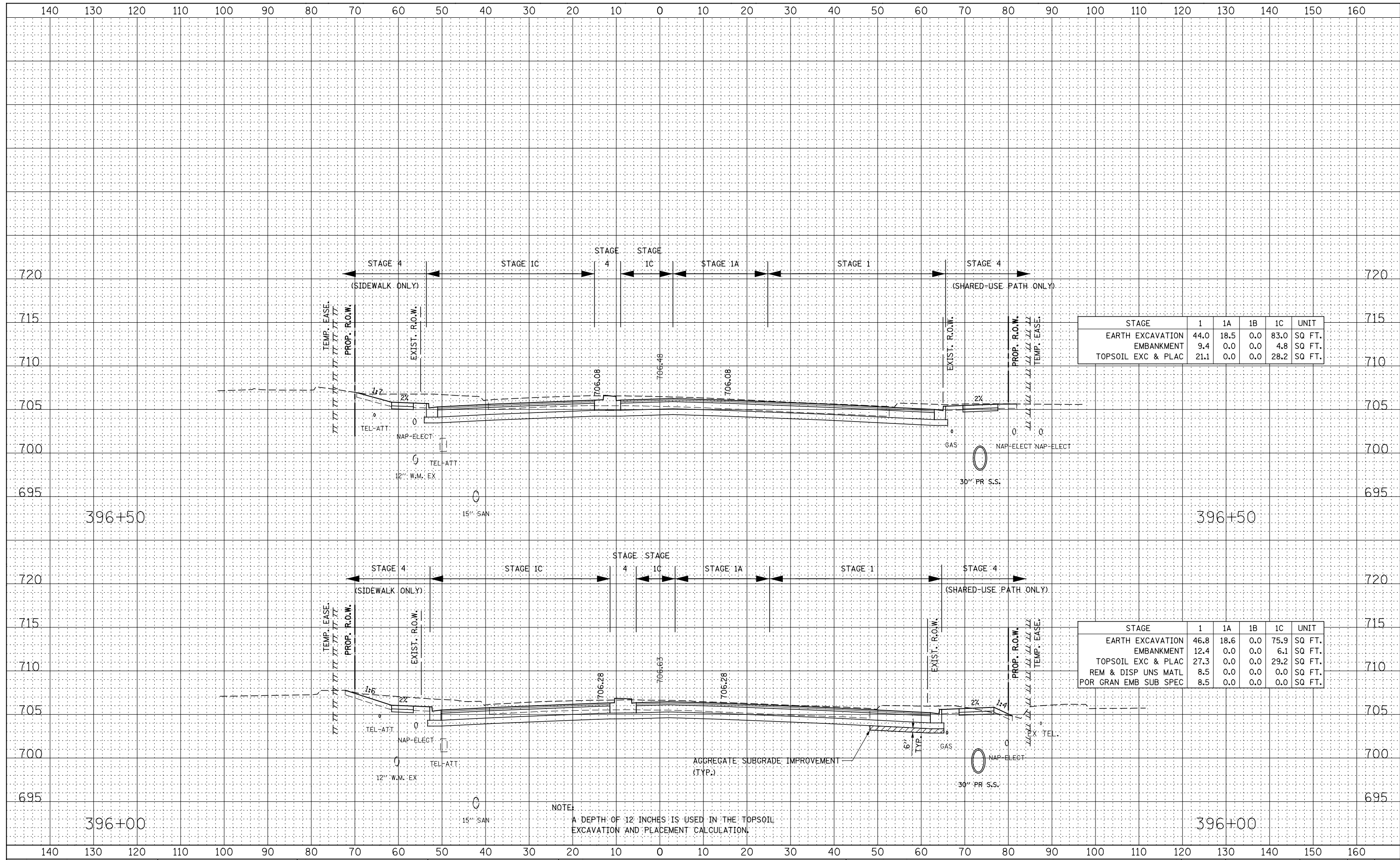
DESIGNED - RTA	REVISED -
DRAWN - KES	REVISED -
CHECKED - PJO	REVISED -
DATE - 12/14/2012	REVISED -

SCALE:	SHEET NO. 11 OF 28 SHEETS	STA. 395+00 TO STA. 395+50
--------	---------------------------	----------------------------

F.A.P. RTE.	SECTION	COUNTY	TOTAL SHEETS	SHEET NO.
338	(112 & 113) WRS-7	DUPAGE	1156	1139
CONTRACT NO. 60R30				
FED. ROAD DIST. NO. ILLINOIS FED. AID PROJECT				

DATE	
BY	
FINAL SURVEY	
PLOTTED	
TEMPLATE	
NOTE BOOK	
AREAS CHECKED	
NO.	

DATE	
BY	
ORIGINAL SURVEY	
PLOTTED	
TEMPLATE	
NOTE BOOK	
AREAS CHECKED	
NO.	



STAGE	1	1A	1B	1C	UNIT
EARTH EXCAVATION	44.0	18.5	0.0	83.0	SQ FT.
EMBANKMENT	9.4	0.0	0.0	4.8	SQ FT.
TOPSOIL EXC & PLAC	21.1	0.0	0.0	28.2	SQ FT.

STAGE	1	1A	1B	1C	UNIT
EARTH EXCAVATION	46.8	18.6	0.0	75.9	SQ FT.
EMBANKMENT	12.4	0.0	0.0	6.1	SQ FT.
TOPSOIL EXC & PLAC	27.3	0.0	0.0	29.2	SQ FT.
REM & DISP UNS MATL	8.5	0.0	0.0	0.0	SQ FT.
POR GRAN EMB SUB SPEC	8.5	0.0	0.0	0.0	SQ FT.

NOTE:  
A DEPTH OF 12 INCHES IS USED IN THE TOPSOIL EXCAVATION AND PLACEMENT CALCULATION.

**STATE OF ILLINOIS  
DEPARTMENT OF TRANSPORTATION**

**NORTH AURORA ROAD  
STAGE 1 THRU 4 CROSS-SECTIONS**

DESIGNED - RTA	REVISED -
DRAWN - KES	REVISED -
CHECKED - PJO	REVISED -
DATE - 12/14/2012	REVISED -

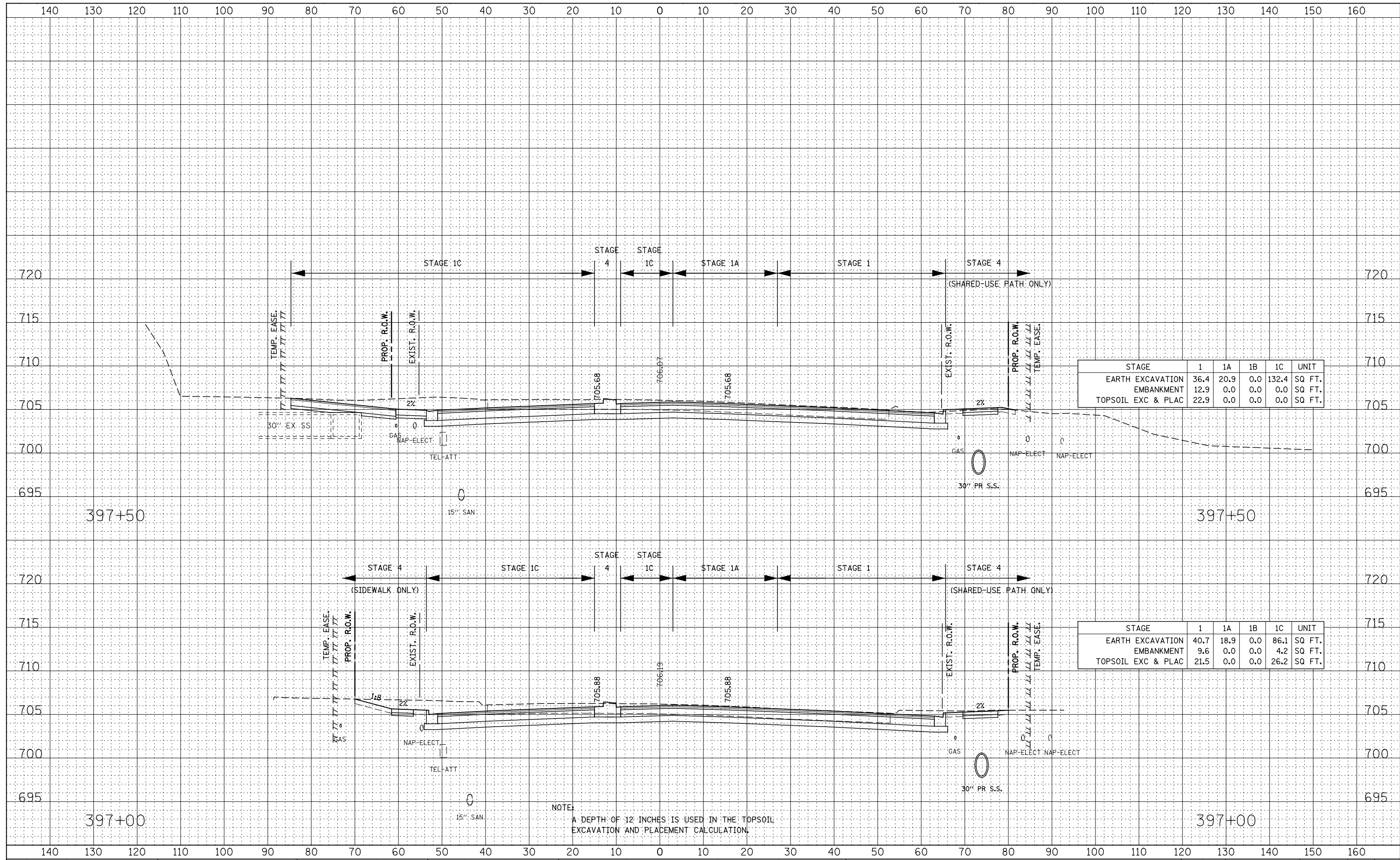
SCALE:	SHEET NO. 12 OF 28 SHEETS	STA. 396+00 TO STA. 396+50
--------	---------------------------	----------------------------

F.A.P. RTE.	SECTION	COUNTY	TOTAL SHEETS	SHEET NO.
338	(112 & 113) WRS-7	DUPAGE	1156	1140
CONTRACT NO. 60R30				
FED. ROAD DIST. NO. ILLINOIS FED. AID PROJECT				



DATE	
BY	
FINAL SURVEY	SURVEYED
NOTE BOOK	PLOTTED
NO.	TEMPLATE
	AREAS CHECKED

DATE	
BY	
ORIGINAL SURVEY	SURVEYED
NOTE BOOK	PLOTTED
NO.	TEMPLATE
	AREAS CHECKED



STAGE	1	1A	1B	1C	UNIT
EARTH EXCAVATION	36.4	20.9	0.0	132.4	SQ FT.
EMBANKMENT	12.9	0.0	0.0	0.0	SQ FT.
TOPSOIL EXC & PLAC	22.9	0.0	0.0	0.0	SQ FT.

STAGE	1	1A	1B	1C	UNIT
EARTH EXCAVATION	40.7	18.9	0.0	86.1	SQ FT.
EMBANKMENT	9.6	0.0	0.0	4.2	SQ FT.
TOPSOIL EXC & PLAC	21.5	0.0	0.0	26.2	SQ FT.

NOTE:  
A DEPTH OF 12 INCHES IS USED IN THE TOPSOIL EXCAVATION AND PLACEMENT CALCULATION.

**STATE OF ILLINOIS  
DEPARTMENT OF TRANSPORTATION**

**NORTH AURORA ROAD  
STAGE 1 THRU 4 CROSS-SECTIONS**

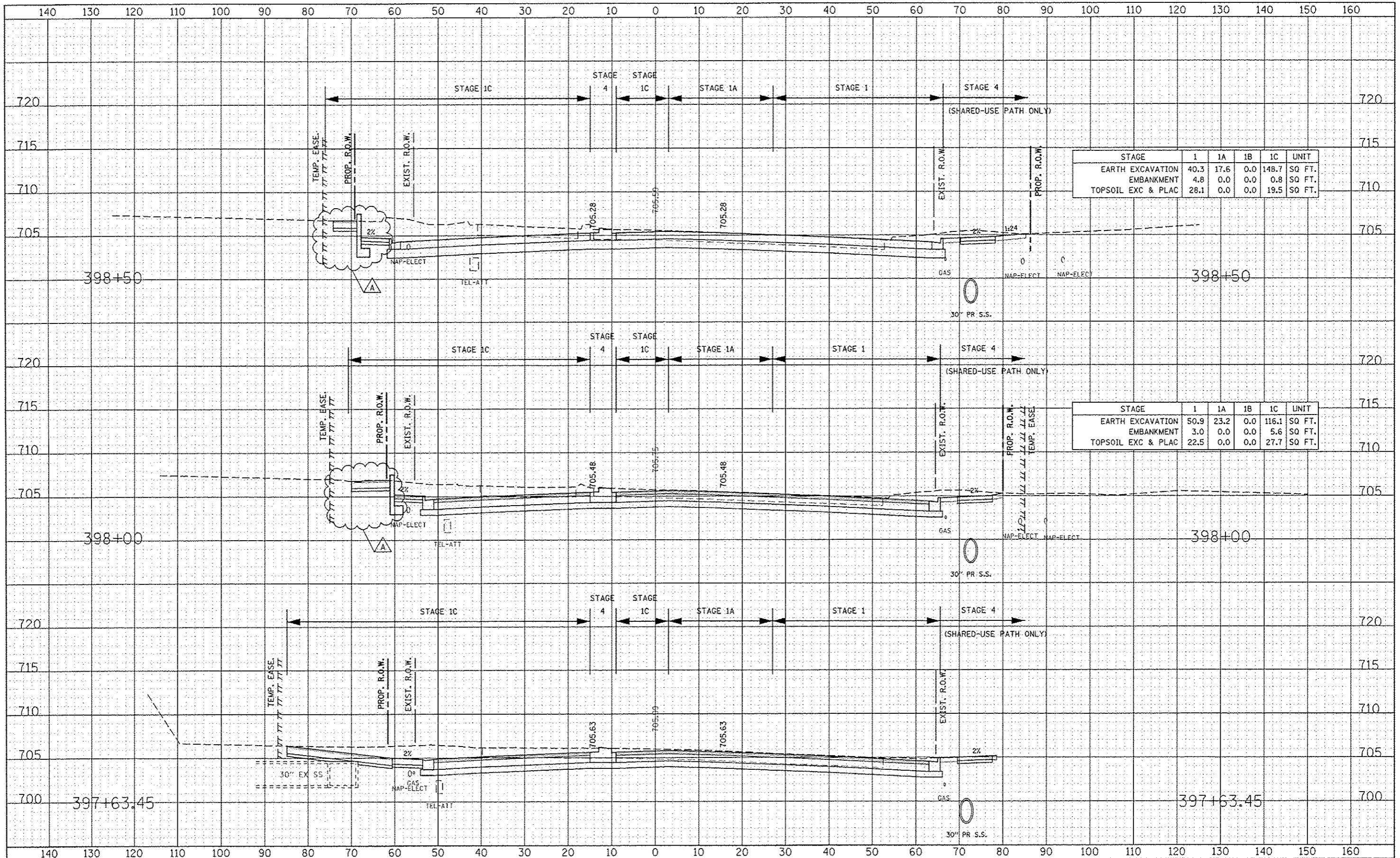
DESIGNED - RTA	REVISED -
DRAWN - KES	REVISED -
CHECKED - PJO	REVISED -
DATE - 12/14/2012	REVISED -

SCALE:	SHEET NO. 13 OF 28 SHEETS	STA. 397+00 TO STA. 397+50
--------	---------------------------	----------------------------

F.A.P. RTE.	SECTION	COUNTY	TOTAL SHEETS	SHEET NO.
338	(112 & 113) WRS-7	DUPAGE	1156	1141
CONTRACT NO. 60R30				
ILLINOIS FED. AID PROJECT				

DATE	12/14/2012
DESIGNED	RTA
DRAWN	KES
CHECKED	PJO
DATE	12/14/2012

DATE	12/14/2012
DESIGNED	RTA
DRAWN	KES
CHECKED	PJO
DATE	12/14/2012



STAGE	1	1A	1B	1C	UNIT
EARTH EXCAVATION	40.3	17.6	0.0	148.7	SQ FT.
EMBANKMENT	4.8	0.0	0.0	0.8	SQ FT.
TOPSOIL EXC & PLAC	28.1	0.0	0.0	19.5	SQ FT.

STAGE	1	1A	1B	1C	UNIT
EARTH EXCAVATION	50.9	23.2	0.0	116.1	SQ FT.
EMBANKMENT	3.0	0.0	0.0	5.6	SQ FT.
TOPSOIL EXC & PLAC	22.5	0.0	0.0	27.7	SQ FT.

DESIGNED	RTA	REVISED	ADDENDUM A 02/20/2013
DRAWN	KES	REVISED	
CHECKED	PJO	REVISED	
DATE	12/14/2012	REVISED	

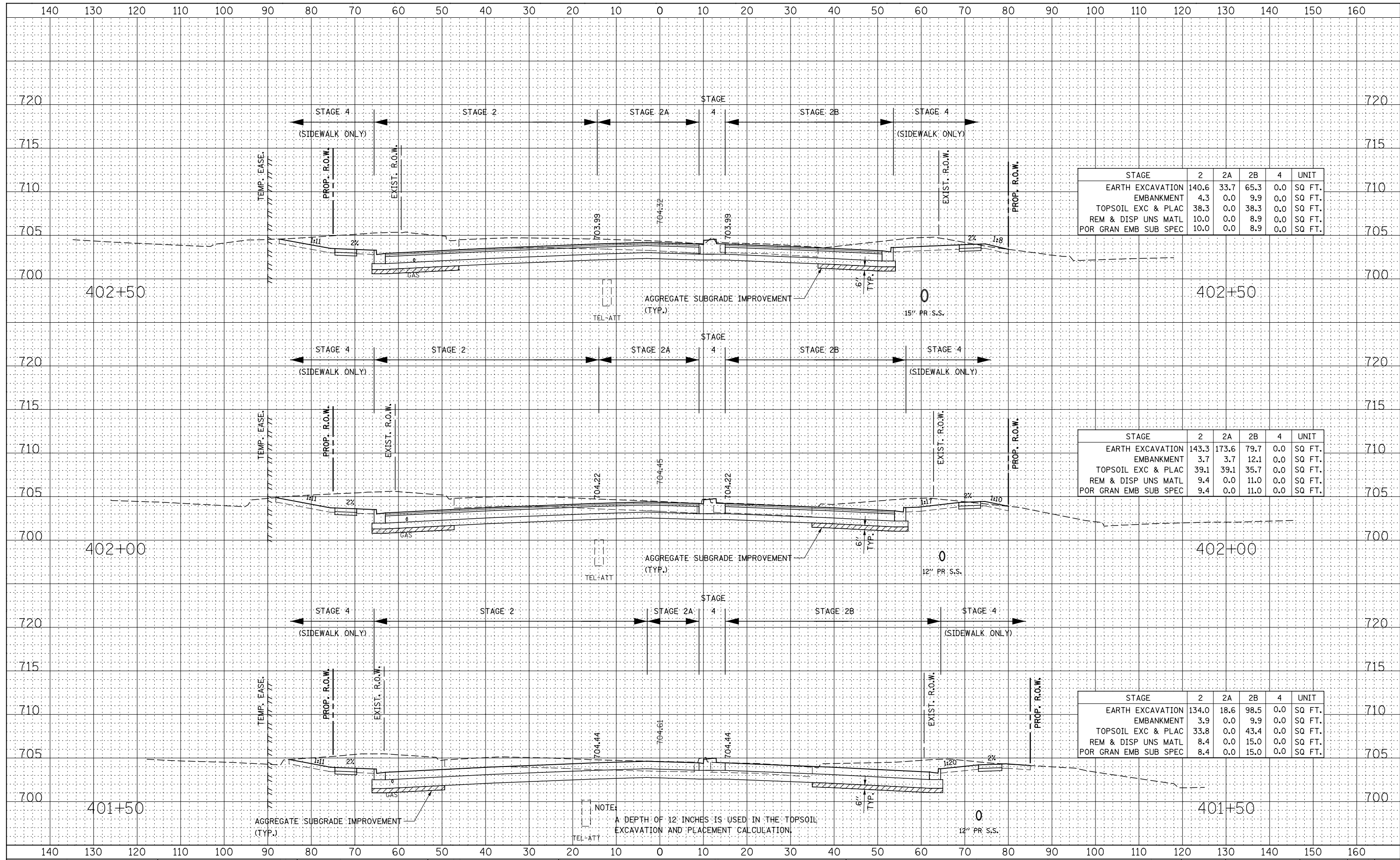
STATE OF ILLINOIS  
DEPARTMENT OF TRANSPORTATION

NORTH AURORA ROAD  
STAGE 1 THRU 4 CROSS-SECTIONS  
SCALE: SHEET NO. 14 OF 28 SHEETS STA. 397+63.45 TO STA. 398+50

F.A.P. RTE.	SECTION	COUNTY	TOTAL SHEETS	SHEET NO.
338	(112 & 113) WRS-7	DUPAGE	1156	1142
FED. ROAD DIST. NO. ILLINOIS FED. AID PROJECT			CONTRACT NO. 60R30	

DATE	
BY	
FINAL SURVEY	
SURVEYED	
PLOTTED	
TEMPLATE	
NOTE BOOK	
AREAS CHECKED	
NO.	

DATE	
BY	
ORIGINAL SURVEY	
SURVEYED	
PLOTTED	
TEMPLATE	
NOTE BOOK	
AREAS CHECKED	
NO.	



STAGE	2	2A	2B	4	UNIT
EARTH EXCAVATION	140.6	33.7	65.3	0.0	SQ. FT.
EMBANKMENT	4.3	0.0	9.9	0.0	SQ. FT.
TOPSOIL EXC & PLAC	38.3	0.0	38.3	0.0	SQ. FT.
REM & DISP UNS MATL	10.0	0.0	8.9	0.0	SQ. FT.
POR GRAN EMB SUB SPEC	10.0	0.0	8.9	0.0	SQ. FT.

STAGE	2	2A	2B	4	UNIT
EARTH EXCAVATION	143.3	173.6	79.7	0.0	SQ. FT.
EMBANKMENT	3.7	3.7	12.1	0.0	SQ. FT.
TOPSOIL EXC & PLAC	39.1	39.1	35.7	0.0	SQ. FT.
REM & DISP UNS MATL	9.4	0.0	11.0	0.0	SQ. FT.
POR GRAN EMB SUB SPEC	9.4	0.0	11.0	0.0	SQ. FT.

STAGE	2	2A	2B	4	UNIT
EARTH EXCAVATION	134.0	18.6	98.5	0.0	SQ. FT.
EMBANKMENT	3.9	0.0	9.9	0.0	SQ. FT.
TOPSOIL EXC & PLAC	33.8	0.0	43.4	0.0	SQ. FT.
REM & DISP UNS MATL	8.4	0.0	15.0	0.0	SQ. FT.
POR GRAN EMB SUB SPEC	8.4	0.0	15.0	0.0	SQ. FT.

**STATE OF ILLINOIS  
DEPARTMENT OF TRANSPORTATION**

**NORTH AURORA ROAD  
STAGE 1 THRU 4 CROSS-SECTIONS**


DESIGNED - RTA	REVISED -
DRAWN - KES	REVISED -
CHECKED - PJO	REVISED -
DATE - 12/14/2012	REVISED -

SCALE:	SHEET NO. 15 OF 28 SHEETS	STA. 401+50 TO STA. 402+50
--------	---------------------------	----------------------------

F.A.P. RTE.	SECTION	COUNTY	TOTAL SHEETS	SHEET NO.
338	(112 & 113) WRS-7	DUPAGE	1156	1143
CONTRACT NO. 60R30				
FED. ROAD DIST. NO. ILLINOIS FED. AID PROJECT				

DATE	
BY	
FINAL SURVEY	
SURVEYED	
PLOTTED	
TEMPLATE	
NOTE BOOK	
AREAS CHECKED	
NO.	

DATE	
BY	
ORIGINAL SURVEY	
SURVEYED	
PLOTTED	
TEMPLATE	
NOTE BOOK	
AREAS CHECKED	
NO.	



STAGE	2	2A	2B	4	UNIT
EARTH EXCAVATION	90.4	23.2	88.8	0.0	SQ. FT.
EMBANKMENT	5.3	0.0	3.6	0.0	SQ. FT.
TOPSOIL EXC & PLAC	37.7	0.0	37.4	0.0	SQ. FT.
REM & DISP UNS MATL	8.1	0.0	9.4	0.0	SQ. FT.
POR GRAN EMB SUB SPEC	8.1	0.0	9.4	0.0	SQ. FT.

STAGE	2	2A	2B	4	UNIT
EARTH EXCAVATION	117.1	26.0	92.7	0.0	SQ. FT.
EMBANKMENT	3.0	0.0	1.6	0.0	SQ. FT.
TOPSOIL EXC & PLAC	39.5	0.0	33.5	0.0	SQ. FT.
REM & DISP UNS MATL	9.6	0.0	9.1	0.0	SQ. FT.
POR GRAN EMB SUB SPEC	9.6	0.0	9.1	0.0	SQ. FT.

NOTE:  
A DEPTH OF 12 INCHES IS USED IN THE TOPSOIL EXCAVATION AND PLACEMENT CALCULATION.

STATE OF ILLINOIS  
DEPARTMENT OF TRANSPORTATION

NORTH AURORA ROAD  
STAGE 1 THRU 4 CROSS-SECTIONS

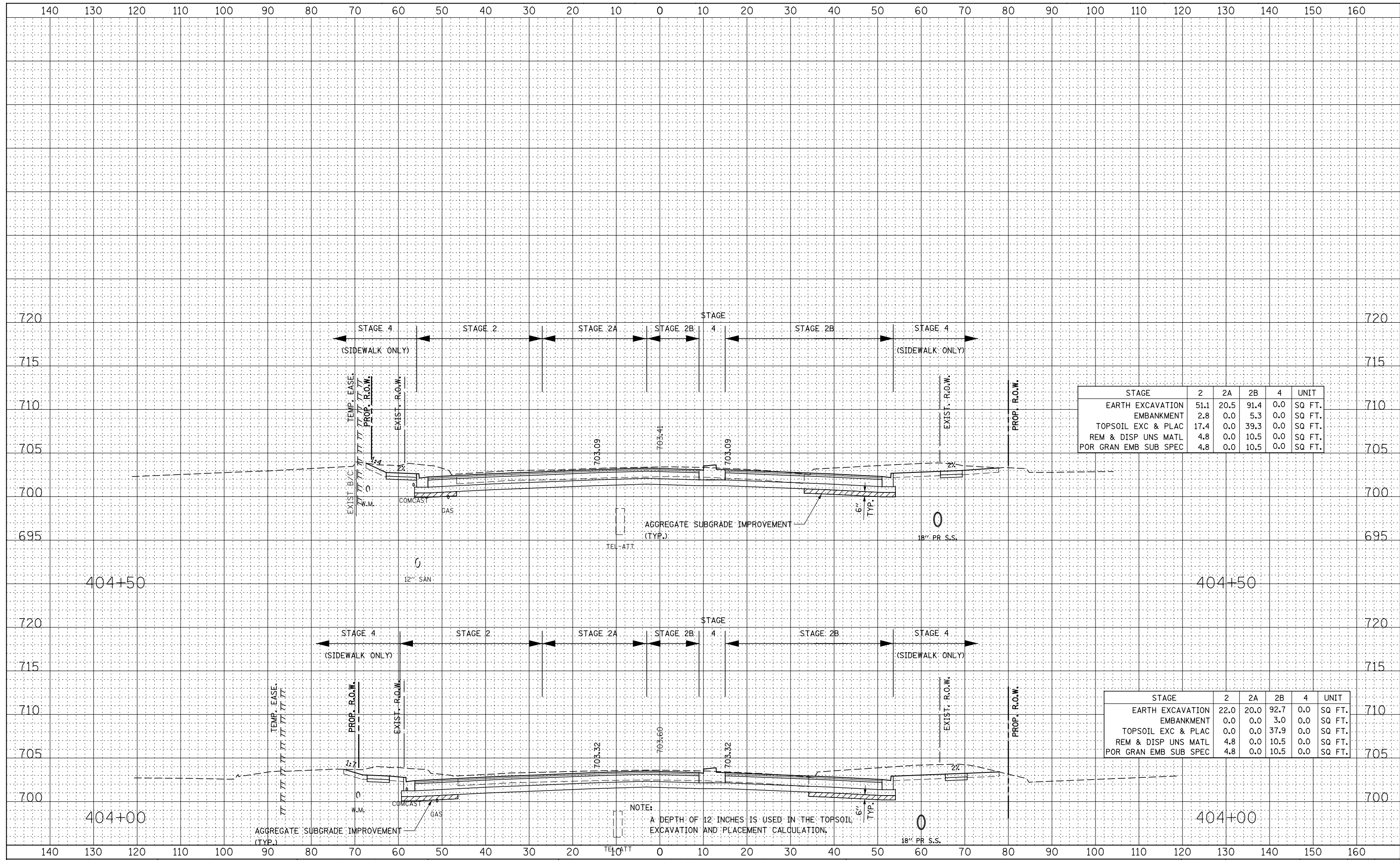
DESIGNED - RTA	REVISED -
DRAWN - KES	REVISED -
CHECKED - PJO	REVISED -
DATE - 12/14/2012	REVISED -

SCALE:	SHEET NO. 16 OF 28 SHEETS	STA. 403+00 TO STA. 403+72.47
--------	---------------------------	-------------------------------

F.A.P. RTE.	SECTION	COUNTY	TOTAL SHEETS	SHEET NO.
338	(112 & 113) WRS-7	DUPAGE	1156	1144
CONTRACT NO. 60R30				
FED. ROAD DIST. NO. ILLINOIS FED. AID PROJECT				

FINAL SURVEY	SURVEYED	BY	DATE
NO. _____	PLOTTED		
	TEMPLATE		
	AREAS CHECKED		

ORIGINAL SURVEY	SURVEYED	BY	DATE
NO. _____	PLOTTED		
	TEMPLATE		
	AREAS CHECKED		



STAGE	2	2A	2B	4	UNIT
EARTH EXCAVATION	51.1	20.5	91.4	0.0	SQ. FT.
EMBANKMENT	2.8	0.0	5.3	0.0	SQ. FT.
TOPSOIL EXC & PLAC	17.4	0.0	39.3	0.0	SQ. FT.
REM & DISP UNS MATL	4.8	0.0	10.5	0.0	SQ. FT.
POR GRAN EMB SUB SPEC	4.8	0.0	10.5	0.0	SQ. FT.

STAGE	2	2A	2B	4	UNIT
EARTH EXCAVATION	22.0	20.0	92.7	0.0	SQ. FT.
EMBANKMENT	0.0	0.0	3.0	0.0	SQ. FT.
TOPSOIL EXC & PLAC	0.0	0.0	37.9	0.0	SQ. FT.
REM & DISP UNS MATL	4.8	0.0	10.5	0.0	SQ. FT.
POR GRAN EMB SUB SPEC	4.8	0.0	10.5	0.0	SQ. FT.

NOTE:  
A DEPTH OF 12 INCHES IS USED IN THE TOPSOIL EXCAVATION AND PLACEMENT CALCULATION.



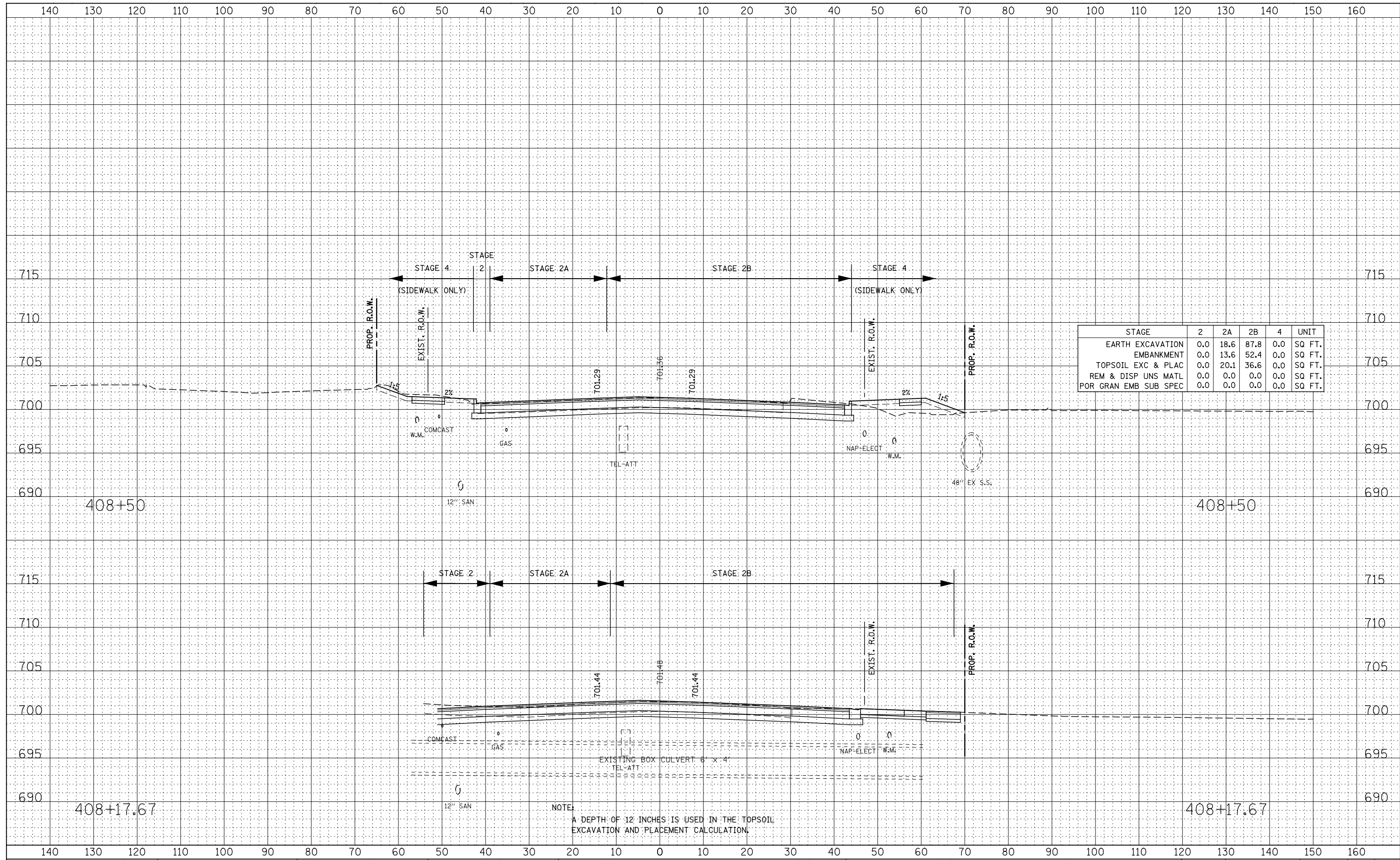






DATE	
BY	
FINAL SURVEY	SURVEYED
NOTE BOOK	PLOTTED
NO.	TEMPLATE
	AREAS CHECKED

DATE	
BY	
ORIGINAL SURVEY	SURVEYED
NOTE BOOK	PLOTTED
NO.	TEMPLATE
	AREAS CHECKED



STAGE	2	2A	2B	4	UNIT
EARTH EXCAVATION	0.0	18.6	87.8	0.0	SQ FT.
EMBANKMENT	0.0	13.6	52.4	0.0	SQ FT.
TOPSOIL EXC & PLAC	0.0	20.1	36.6	0.0	SQ FT.
REM & DISP UNS MATL	0.0	0.0	0.0	0.0	SQ FT.
POR GRAN EMB SUB SPEC	0.0	0.0	0.0	0.0	SQ FT.

NOTE:  
A DEPTH OF 12 INCHES IS USED IN THE TOPSOIL EXCAVATION AND PLACEMENT CALCULATION.

**STATE OF ILLINOIS  
DEPARTMENT OF TRANSPORTATION**

**NORTH AURORA ROAD  
STAGE 1 THRU 4 CROSS-SECTIONS**

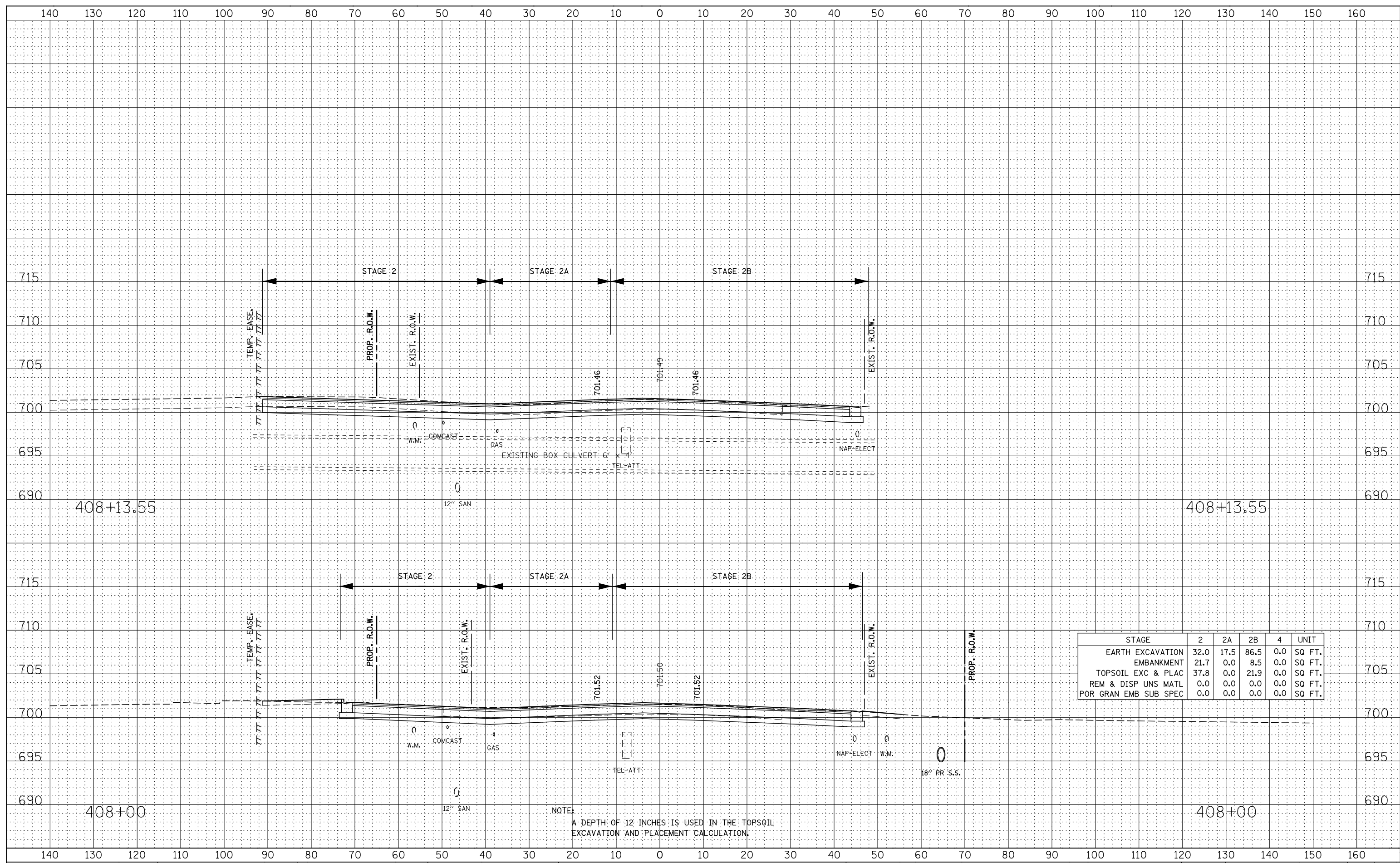
DESIGNED - RTA	REVISED -
DRAWN - KES	REVISED -
CHECKED - PJO	REVISED -
DATE - 12/14/2012	REVISED -

SCALE: SHEET NO. 23 OF 28 SHEETS STA. 408+17.67 TO STA. 408+50

F.A.P. RTE.	SECTION	COUNTY	TOTAL SHEETS	SHEET NO.
338	(112 & 113) WRS-7	DUPAGE	1156	1149
CONTRACT NO. 60R30				
FED. ROAD DIST. NO. ILLINOIS FED. AID PROJECT				

DATE	
BY	
FINAL SURVEY	SURVEYED
NOTE BOOK	PLOTTED
NO.	TEMPLATE
	AREAS CHECKED

DATE	
BY	
ORIGINAL SURVEY	SURVEYED
NOTE BOOK	PLOTTED
NO.	TEMPLATE
	AREAS CHECKED



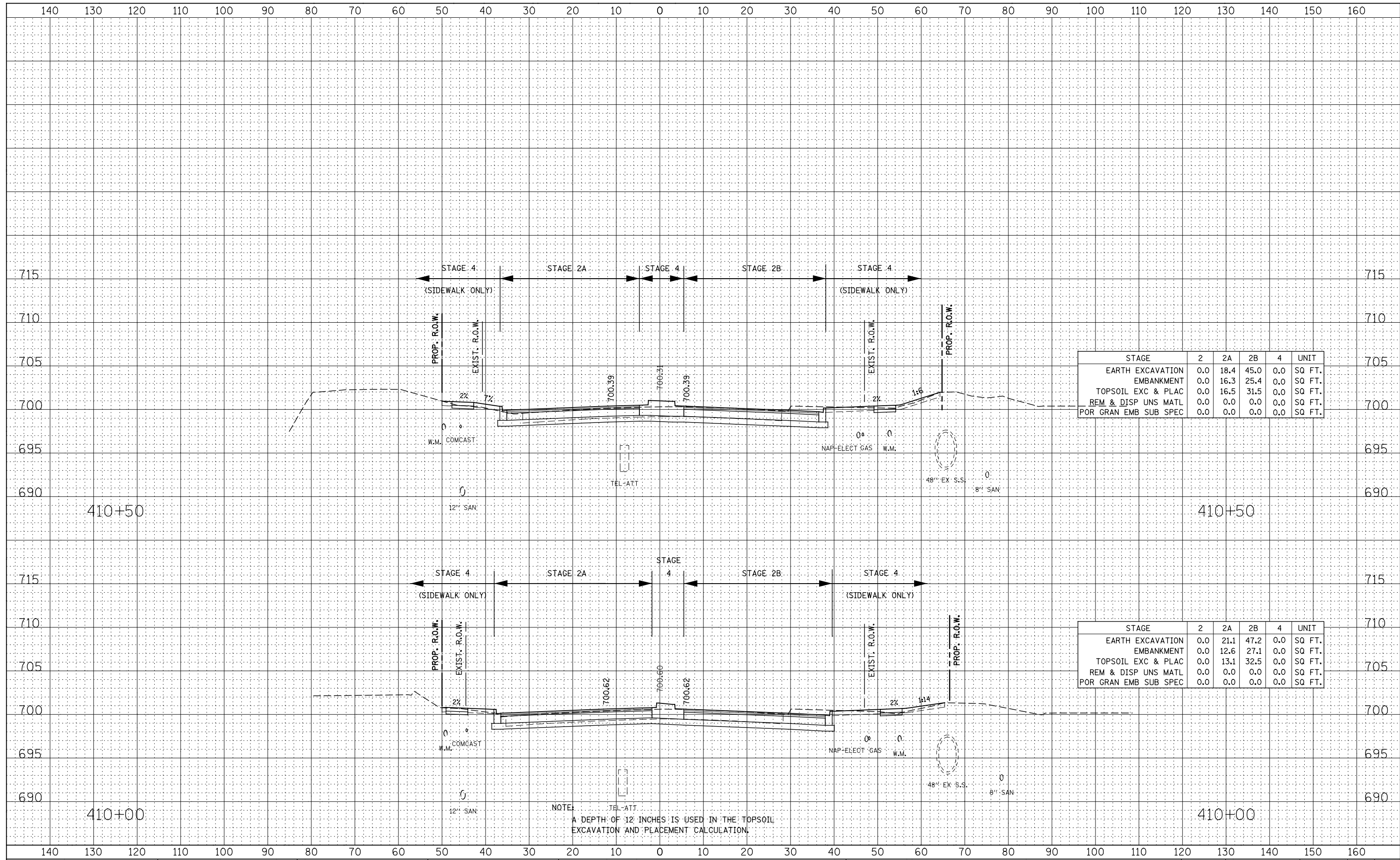
STAGE	2	2A	2B	4	UNIT
EARTH EXCAVATION	32.0	17.5	86.5	0.0	SQ FT.
EMBANKMENT	21.7	0.0	8.5	0.0	SQ FT.
TOPSOIL EXC & PLAC	37.8	0.0	21.9	0.0	SQ FT.
REM & DISP UNS MATL	0.0	0.0	0.0	0.0	SQ FT.
POR GRAN EMB SUB SPEC	0.0	0.0	0.0	0.0	SQ FT.

NOTE:  
A DEPTH OF 12 INCHES IS USED IN THE TOPSOIL EXCAVATION AND PLACEMENT CALCULATION.



DATE	
BY	
FINAL SURVEY	SURVEYED
NOTE BOOK	PLOTTED
NO.	TEMPLATE
	AREAS CHECKED

DATE	
BY	
ORIGINAL SURVEY	SURVEYED
NOTE BOOK	PLOTTED
NO.	TEMPLATE
	AREAS CHECKED



STAGE	2	2A	2B	4	UNIT
EARTH EXCAVATION	0.0	18.4	45.0	0.0	SQ FT.
EMBANKMENT	0.0	16.3	25.4	0.0	SQ FT.
TOPSOIL EXC & PLAC	0.0	16.5	31.5	0.0	SQ FT.
REM & DISP UNS MATL	0.0	0.0	0.0	0.0	SQ FT.
POR GRAN EMB SUB SPEC	0.0	0.0	0.0	0.0	SQ FT.

STAGE	2	2A	2B	4	UNIT
EARTH EXCAVATION	0.0	21.1	47.2	0.0	SQ FT.
EMBANKMENT	0.0	12.6	27.1	0.0	SQ FT.
TOPSOIL EXC & PLAC	0.0	13.1	32.5	0.0	SQ FT.
REM & DISP UNS MATL	0.0	0.0	0.0	0.0	SQ FT.
POR GRAN EMB SUB SPEC	0.0	0.0	0.0	0.0	SQ FT.

NOTE: TEL-ATT  
A DEPTH OF 12" INCHES IS USED IN THE TOPSOIL EXCAVATION AND PLACEMENT CALCULATION.

**STATE OF ILLINOIS  
DEPARTMENT OF TRANSPORTATION**

**NORTH AURORA ROAD  
STAGE 1 THRU 4 CROSS-SECTIONS**

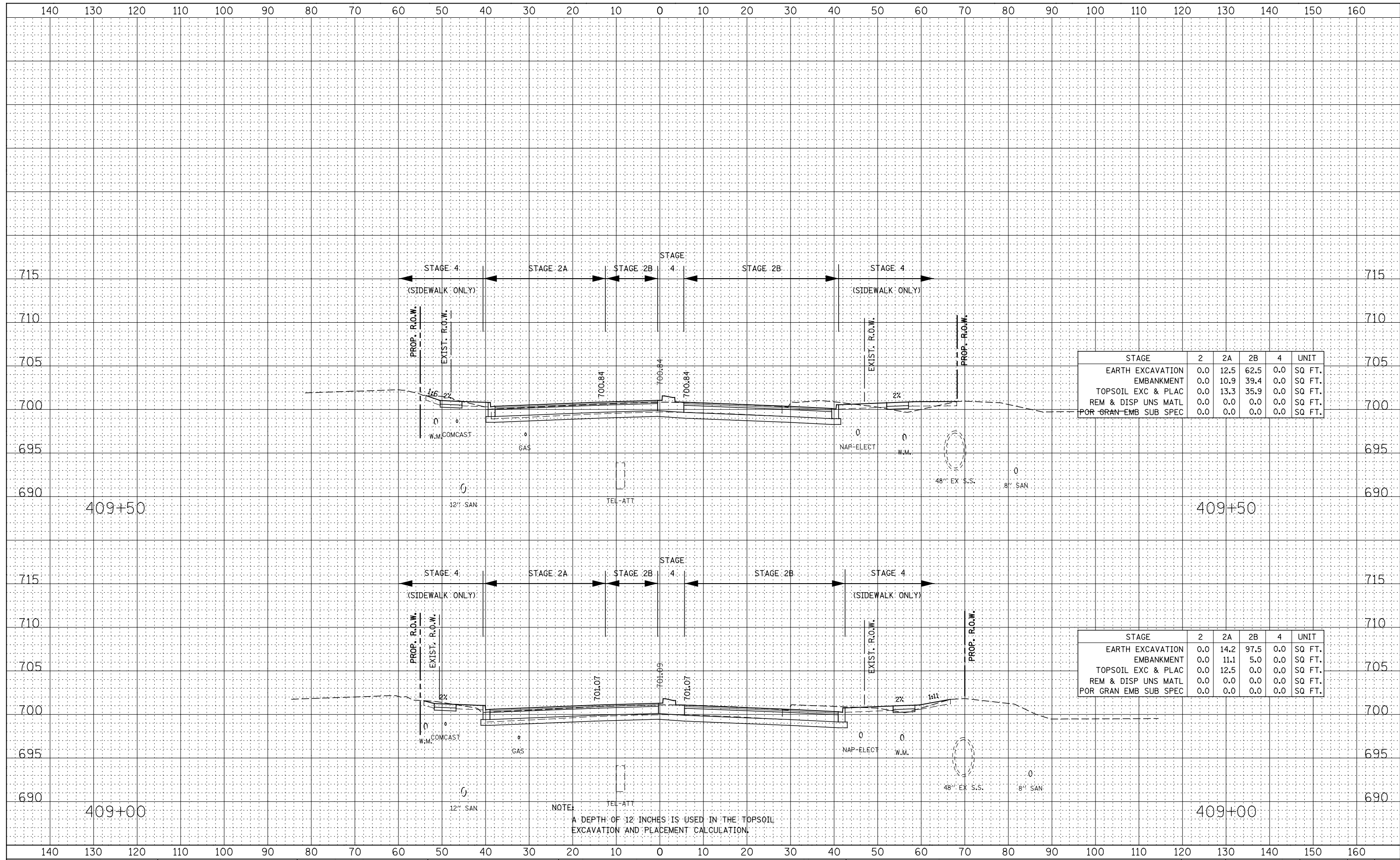
DESIGNED - RTA	REVISED -
DRAWN - KES	REVISED -
CHECKED - PJO	REVISED -
DATE - 12/14/2012	REVISED -

SCALE: SHEET NO. 25 OF 28 SHEETS STA. 410+00 TO STA. 410+50

F.A.P. RTE.	SECTION	COUNTY	TOTAL SHEETS	SHEET NO.
338	(112 & 113) WRS-7	DUPAGE	1156	1152
CONTRACT NO. 60R30				
FED. ROAD DIST. NO. ILLINOIS FED. AID PROJECT				

DATE	
BY	
FINAL SURVEY	SURVEYED
NOTE BOOK	PLOTTED
NO.	TEMPLATE
	AREAS CHECKED

DATE	
BY	
ORIGINAL SURVEY	SURVEYED
NOTE BOOK	PLOTTED
NO.	TEMPLATE
	AREAS CHECKED



STAGE	2	2A	2B	4	UNIT
EARTH EXCAVATION	0.0	12.5	62.5	0.0	SQ FT.
EMBANKMENT	0.0	10.9	39.4	0.0	SQ FT.
TOPSOIL EXC & PLAC	0.0	13.3	35.9	0.0	SQ FT.
REM & DISP UNS MATL	0.0	0.0	0.0	0.0	SQ FT.
POR GRAN EMB SUB SPEC	0.0	0.0	0.0	0.0	SQ FT.

STAGE	2	2A	2B	4	UNIT
EARTH EXCAVATION	0.0	14.2	97.5	0.0	SQ FT.
EMBANKMENT	0.0	11.1	5.0	0.0	SQ FT.
TOPSOIL EXC & PLAC	0.0	12.5	0.0	0.0	SQ FT.
REM & DISP UNS MATL	0.0	0.0	0.0	0.0	SQ FT.
POR GRAN EMB SUB SPEC	0.0	0.0	0.0	0.0	SQ FT.

NOTE:  
A DEPTH OF 12 INCHES IS USED IN THE TOPSOIL EXCAVATION AND PLACEMENT CALCULATION.

**STATE OF ILLINOIS  
DEPARTMENT OF TRANSPORTATION**

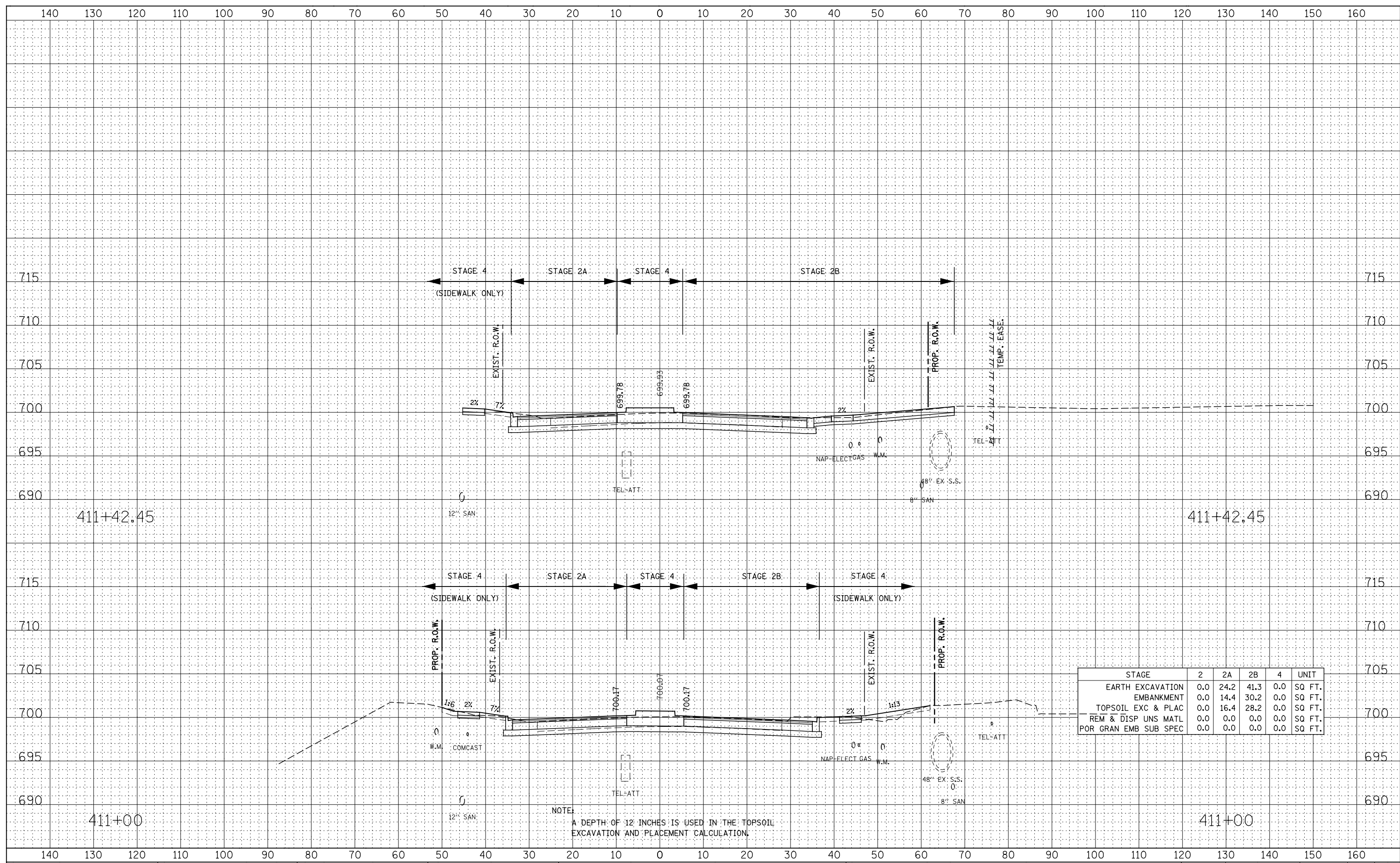
**NORTH AURORA ROAD  
STAGE 1 THRU 4 CROSS-SECTIONS**

DESIGNED - RTA	REVISED -
DRAWN - KES	REVISED -
CHECKED - PJO	REVISED -
DATE - 12/14/2012	REVISED -

F.A.P. RTE.	SECTION	COUNTY	TOTAL SHEETS	SHEET NO.
338	(112 & 113) WRS-7	DUPAGE	1156	1153
CONTRACT NO. 60R30				
SCALE: SHEET NO. 24 OF 28 SHEETS STA. 409+00 TO STA. 409+50				
FED. ROAD DIST. NO. ILLINOIS FED. AID PROJECT				

DATE	
BY	
FINAL SURVEY	SURVEYED
NOTE BOOK	PLOTTED
NO.	AREAS CHECKED

DATE	
BY	
ORIGINAL SURVEY	SURVEYED
NOTE BOOK	PLOTTED
NO.	AREAS CHECKED



STAGE	2	2A	2B	4	UNIT
EARTH EXCAVATION	0.0	24.2	41.3	0.0	SQ FT.
EMBANKMENT	0.0	14.4	30.2	0.0	SQ FT.
TOPSOIL EXC & PLAC	0.0	16.4	28.2	0.0	SQ FT.
REM & DISP UNS MATL	0.0	0.0	0.0	0.0	SQ FT.
POR GRAN EMB SUB SPEC	0.0	0.0	0.0	0.0	SQ FT.

NOTE:  
A DEPTH OF 12 INCHES IS USED IN THE TOPSOIL EXCAVATION AND PLACEMENT CALCULATION.

**STATE OF ILLINOIS  
DEPARTMENT OF TRANSPORTATION**

**NORTH AURORA ROAD  
STAGE 1 THRU 4 CROSS-SECTIONS**

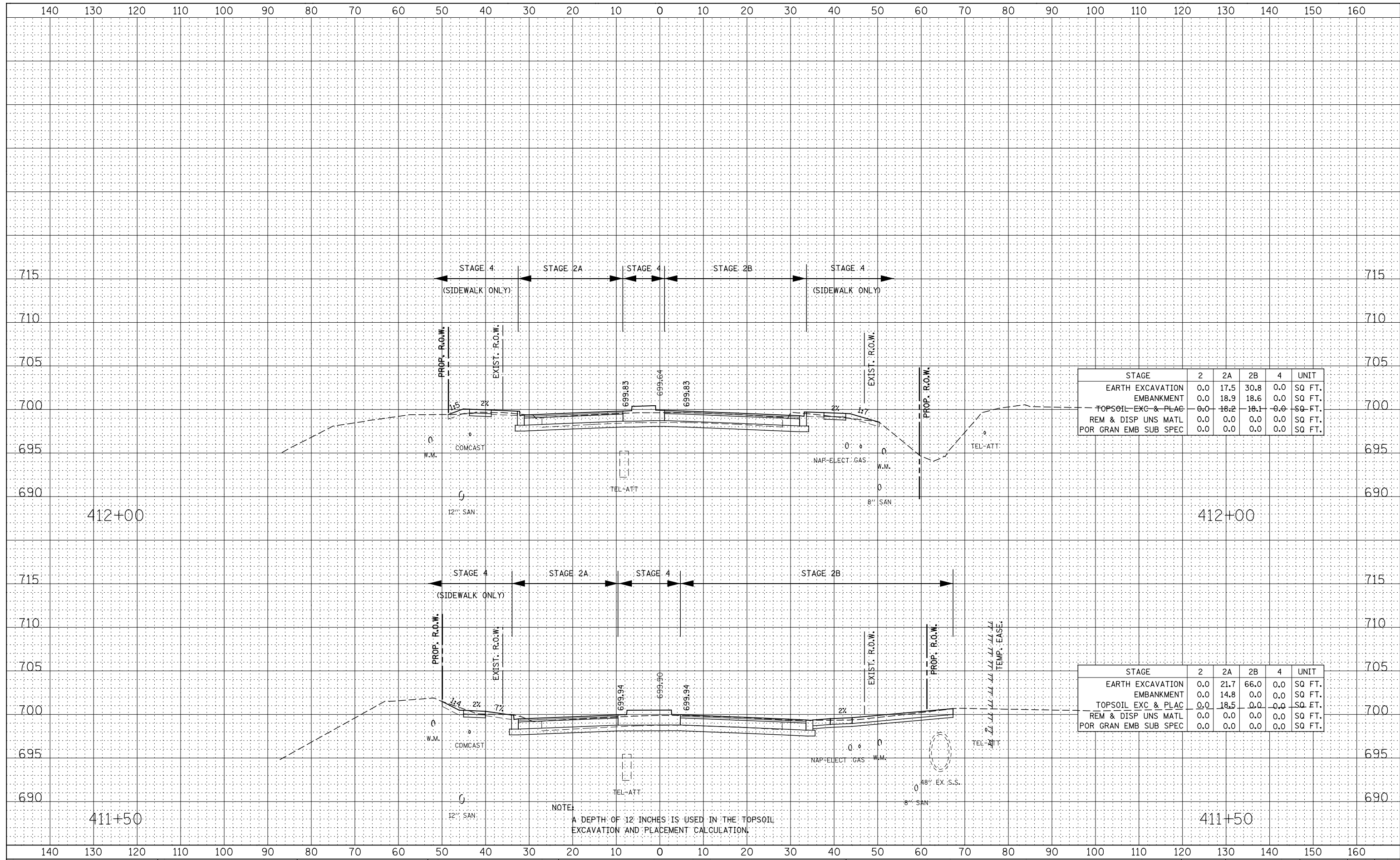
DESIGNED - RTA	REVISED -
DRAWN - KES	REVISED -
CHECKED - PJO	REVISED -
DATE - 12/14/2012	REVISED -

SCALE:	SHEET NO. 26 OF 28 SHEETS	STA. 411+00 TO STA. 411+42.45
--------	---------------------------	-------------------------------

F.A.P. RTE.	SECTION	COUNTY	TOTAL SHEETS	SHEET NO.
338	(112 & 113) WRS-7	DUPAGE	1156	1154
CONTRACT NO. 60R30				
FED. ROAD DIST. NO. ILLINOIS FED. AID PROJECT				

DATE	
BY	
FINAL SURVEY	SURVEYED
NOTE BOOK	PLOTTED
NO.	TEMPLATE
	AREAS CHECKED

DATE	
BY	
ORIGINAL SURVEY	SURVEYED
NOTE BOOK	PLOTTED
NO.	TEMPLATE
	AREAS CHECKED



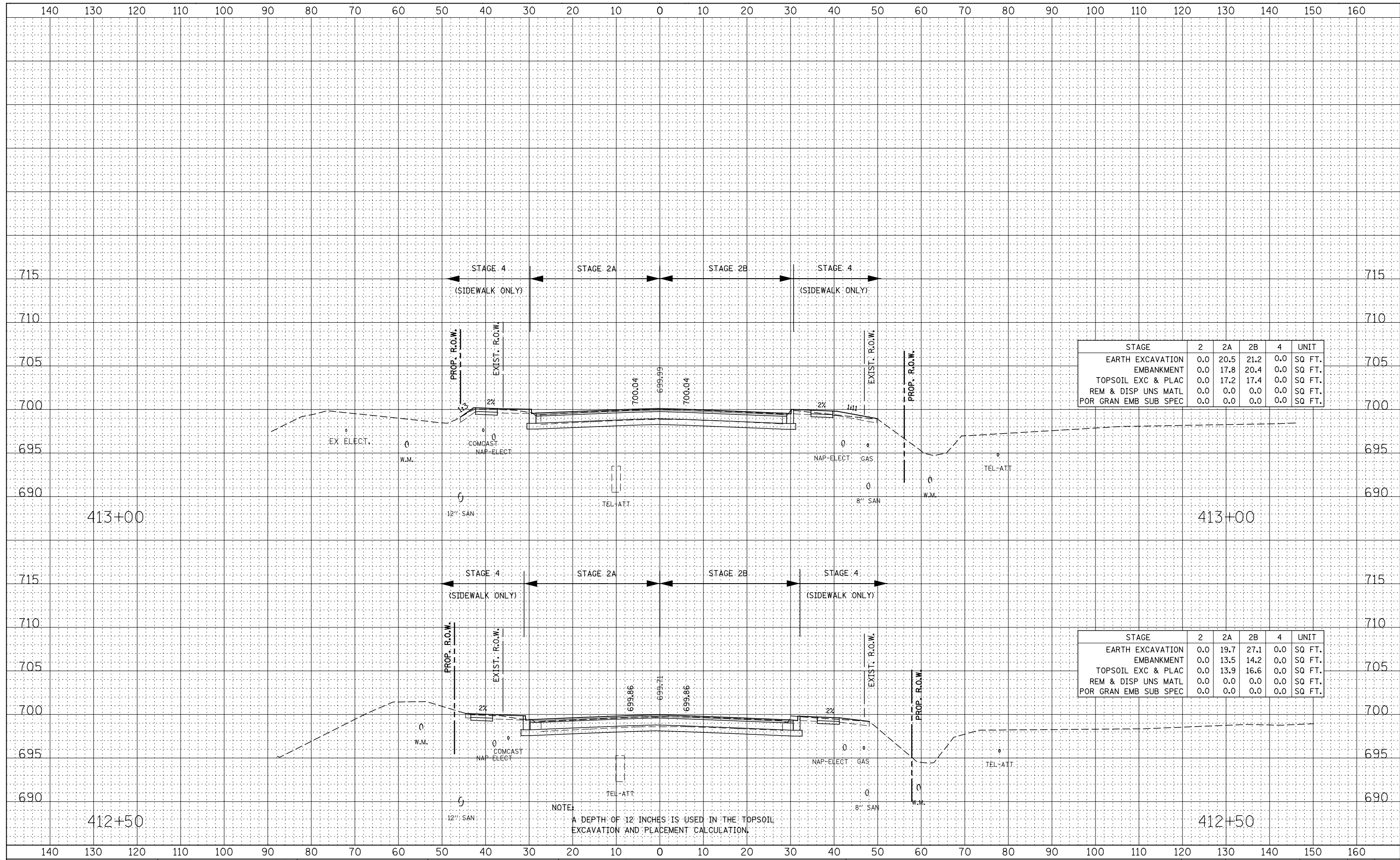
STAGE	2	2A	2B	4	UNIT
EARTH EXCAVATION	0.0	17.5	30.8	0.0	SQ FT.
EMBANKMENT	0.0	18.9	18.6	0.0	SQ FT.
TOPSOIL EXC & PLAC	0.0	18.2	18.1	0.0	SQ FT.
REM & DISP UNS MATL	0.0	0.0	0.0	0.0	SQ FT.
POR GRAN EMB SUB SPEC	0.0	0.0	0.0	0.0	SQ FT.

STAGE	2	2A	2B	4	UNIT
EARTH EXCAVATION	0.0	21.7	66.0	0.0	SQ FT.
EMBANKMENT	0.0	14.8	0.0	0.0	SQ FT.
TOPSOIL EXC & PLAC	0.0	18.5	0.0	0.0	SQ FT.
REM & DISP UNS MATL	0.0	0.0	0.0	0.0	SQ FT.
POR GRAN EMB SUB SPEC	0.0	0.0	0.0	0.0	SQ FT.

NOTE:  
A DEPTH OF 12" INCHES IS USED IN THE TOPSOIL EXCAVATION AND PLACEMENT CALCULATION.

DATE	
BY	
FINAL SURVEY	SURVEYED
NOTE BOOK	PLOTTED
NO.	TEMPLATE
	AREAS CHECKED

DATE	
BY	
ORIGINAL SURVEY	SURVEYED
NOTE BOOK	PLOTTED
NO.	TEMPLATE
	AREAS CHECKED



STAGE	2	2A	2B	4	UNIT
EARTH EXCAVATION	0.0	20.5	21.2	0.0	SQ FT.
EMBANKMENT	0.0	17.8	20.4	0.0	SQ FT.
TOPSOIL EXC & PLAC	0.0	17.2	17.4	0.0	SQ FT.
REM & DISP UNS MATL	0.0	0.0	0.0	0.0	SQ FT.
POR GRAN EMB SUB SPEC	0.0	0.0	0.0	0.0	SQ FT.

STAGE	2	2A	2B	4	UNIT
EARTH EXCAVATION	0.0	19.7	27.1	0.0	SQ FT.
EMBANKMENT	0.0	13.5	14.2	0.0	SQ FT.
TOPSOIL EXC & PLAC	0.0	13.9	16.6	0.0	SQ FT.
REM & DISP UNS MATL	0.0	0.0	0.0	0.0	SQ FT.
POR GRAN EMB SUB SPEC	0.0	0.0	0.0	0.0	SQ FT.

NOTE:  
A DEPTH OF 12" INCHES IS USED IN THE TOPSOIL EXCAVATION AND PLACEMENT CALCULATION.

**STATE OF ILLINOIS  
DEPARTMENT OF TRANSPORTATION**

**NORTH AURORA ROAD  
STAGE 1 THRU 4 CROSS-SECTIONS**

DESIGNED - RTA	REVISED -
DRAWN - KES	REVISED -
CHECKED - PJO	REVISED -
DATE - 12/14/2012	REVISED -

SCALE:	SHEET NO. 28 OF 28 SHEETS	STA. 412+50 TO STA. 413+00
--------	---------------------------	----------------------------

F.A.P. RTE.	SECTION	COUNTY	TOTAL SHEETS	SHEET NO.
338	(112 & 113) WRS-7	DUPAGE	1156	1156
CONTRACT NO. 60R30				
FED. ROAD DIST. NO. ILLINOIS FED. AID PROJECT				