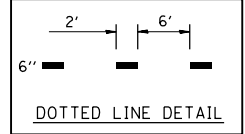






**WRONG WAY**

LETTERS & SYMBOLS  
(TOUCH UP)

URETHANE PVT MKG  
LINE - 24" (TOUCH UP)


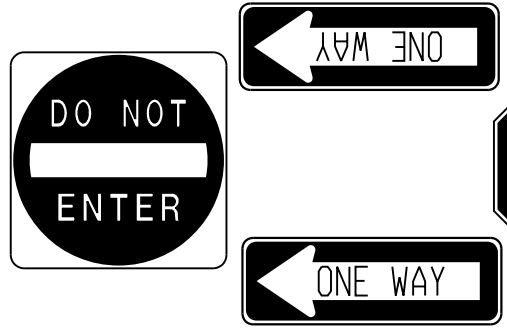



PROPOSED URETHANE PVT  
MKG LINE - 6"



PROPOSED THROUGH ARROW  
(LETTERS & SYMBOLS)

**FREEWAY  
ENTRANCE**



FILE NAME =	USER NAME = sparksgw	DESIGNED -	REVISED -	<b>STATE OF ILLINOIS DEPARTMENT OF TRANSPORTATION</b>	<b>NB FARMERSVILLE INTERCHANGE EXIT 72</b>			F.A. RTE.	SECTION	COUNTY	TOTAL SHEETS	SHEET NO.	
ci:\pw\work\p\idot\sparksgw\10338825\0672610-sht-topo sheets.dgn	PLOT SCALE = 40.0000' / in.	DRAWN -	REVISED -		SCALE:	SHEET	OF	SHEETS	STA.	TO STA.	ILLINOIS FED. AID PROJECT	30	19
Default	PLOT DATE = Mar-28-2013 01:30:24PM	CHECKED -	REVISED -					VAR	**		CONTRACT NO.	72G10	
		DATE -	REVISED -								• D6 SIGNING/PAV'T MRKING 2013-1 • MACOUPIN, MONTGOMERY, SANGAMON & LOGAN		