



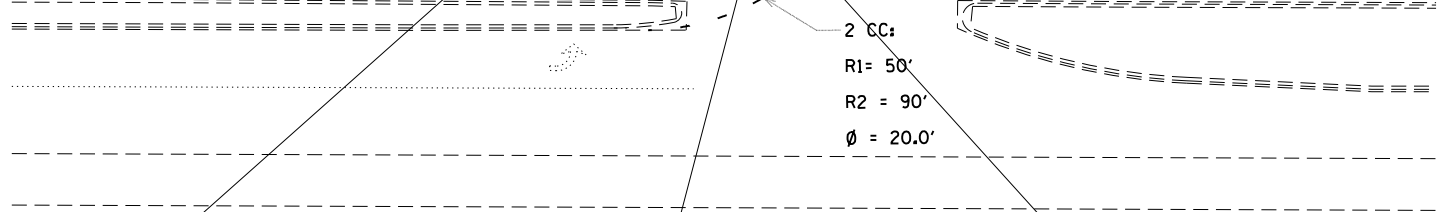



URETHANE PAVT MKG
LINE - 6" (TOUCH UP)



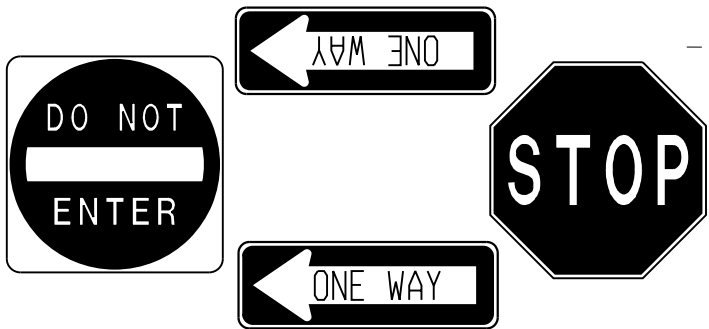
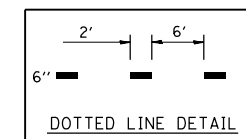
PROPOSED THROUGH ARROW
(LETTERS & SYMBOLS)

LETTERS & SYMBOLS
(TOUCH UP)

URETHANE PAVT MKG
LINE - 24" (TOUCH UP)



PROPOSED URETHANE PAVT
MKG LINE - 6"



FILE NAME =	USER NAME = sparksgw	DESIGNED -	REVISED -
ct:\pw\work\p\dot\sparksgw\10338825\0672610-sht-topo sheets.dgn		DRAWN -	REVISED -
Default	PLOT SCALE = 40.0000' / in.	CHECKED -	REVISED -
	PLOT DATE = Mar-28-2013 01:30:24PM	DATE -	REVISED -

STATE OF ILLINOIS
DEPARTMENT OF TRANSPORTATION

SB IL 104/PAWNEE INTERCHANGE
EXIT 82

SCALE: SHEET OF SHEETS STA. TO STA.

F.A. RTE.	SECTION	COUNTY	TOTAL SHEETS	SHEET NO.
	**		30	20
			CONTRACT NO. 72G10	