

F.A.P. RTE.	SECTION	COUNTY	TOTAL SHEETS	SHEET NO.
600	60-(30,31,128)-3	MADISON	S29	1
		ILLINOIS	CONTRACT NO. 76B85	

STATE OF ILLINOIS
DEPARTMENT OF TRANSPORTATION
DIVISION OF HIGHWAYS

**PROPOSED
HIGHWAY PLANS**

FAP ROUTE 600 (IL 159)
SECTION 60-(30,31,128)-3
FEDERAL PROJECT # NHPP-HPP-2428(001)
WIDENING AND RESURFACING
MADISON COUNTY

C-98-002-11

FOR INDEX OF SHEETS, SEE SHEET NO. 2

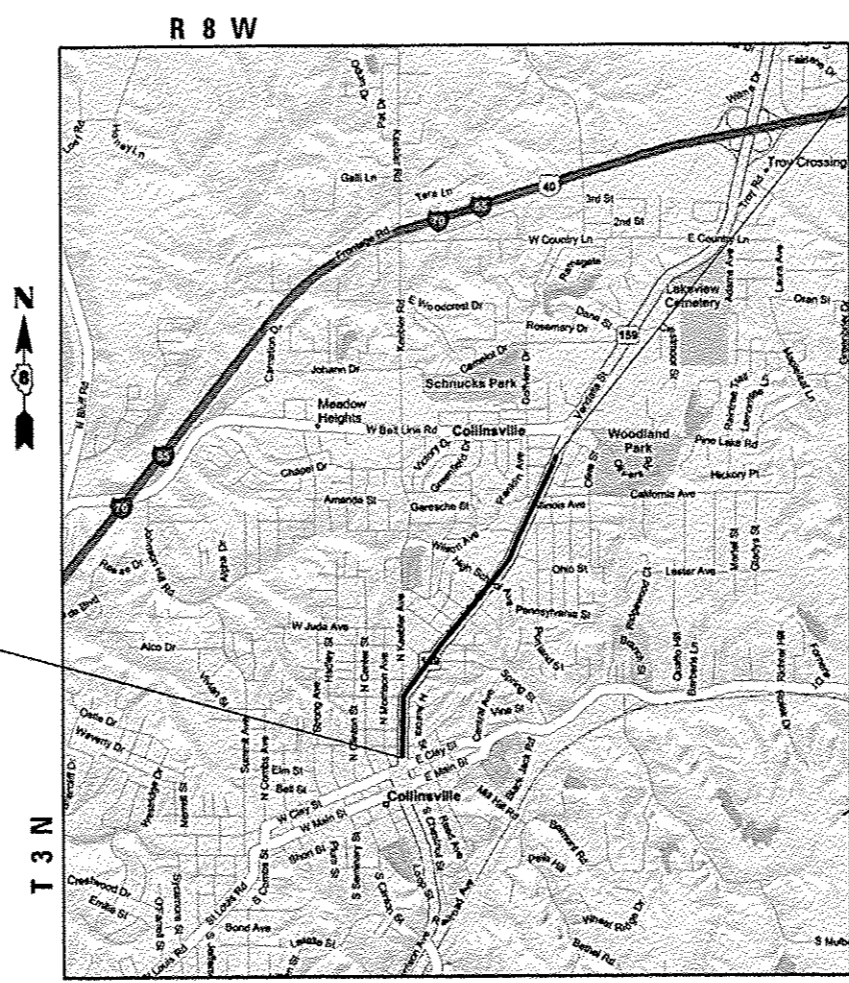
DESIGN DESIGNATION: OTHER PRINCIPLE ARTERIAL

D-98-109-05



LOCATION OF SECTION INDICATED THUS: - [shaded box] -

VOLKERT



LOCATION MAP

SCALE: 1" = 2000'


GROSS LENGTH = 7,445 FT. = 1.410 MILE
NET LENGTH = 7,445 FT. = 1.410 MILE

END PROJECT
STA 237+50.00
LAT = 38.6897
LONG = -89.9731



Lance D. Chrisman 1/25/2013
SIGNATURE DATE

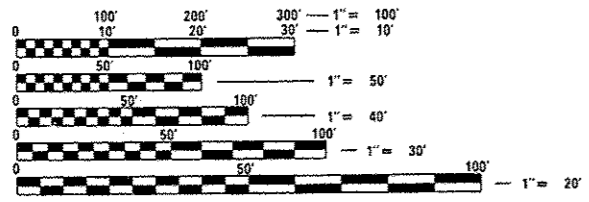
SHEETS: 42-47, 234-289, 350-365, 369
LICENSE EXPIRES: 11-30-2013



Victor A. Modder Jr. 1/29/2013
SIGNATURE DATE

SHEETS: 1-41, 49-233, 368-369, 370-510
LICENSE EXPIRES: 11/30/2013
SHEETS 511-529 DESIGNED BY MAES

PLANS PREPARED BY:
VOLKERT
103 LANTER COURT
COLLINSVILLE, IL 62234



FULL SIZE PLANS HAVE BEEN PREPARED USING STANDARD ENGINEERING SCALES. REDUCED SIZED PLANS WILL NOT CONFORM TO STANDARD SCALES. IN MAKING MEASUREMENTS ON REDUCED PLANS, THE ABOVE SCALES MAY BE USED.

J.U.L.I.E.
JOINT UTILITY LOCATION INFORMATION FOR EXCAVATION
1-800-892-0123
OR 811

PROJECT ENGINEER: PATTI LEBEAU (618) 346-3179
SQUAD LEADER: BILLIE OWEN (618) 346-3186

CONTRACT NO. 76B85

STATE OF ILLINOIS
DEPARTMENT OF TRANSPORTATION
DIVISION OF HIGHWAYS

SUBMITTED January 31 2013

John D. Baranzoni, P.E.
DEPUTY DIRECTOR OF HIGHWAYS, REGION 5 ENGINEER
April 26 2013
ENGINEER OF DESIGN AND ENVIRONMENT

Lance D. Chrisman, P.E.
April 26 2013
DIRECTOR OF HIGHWAYS, CHIEF ENGINEER

**PRINTED BY THE AUTHORITY
OF THE STATE OF ILLINOIS**