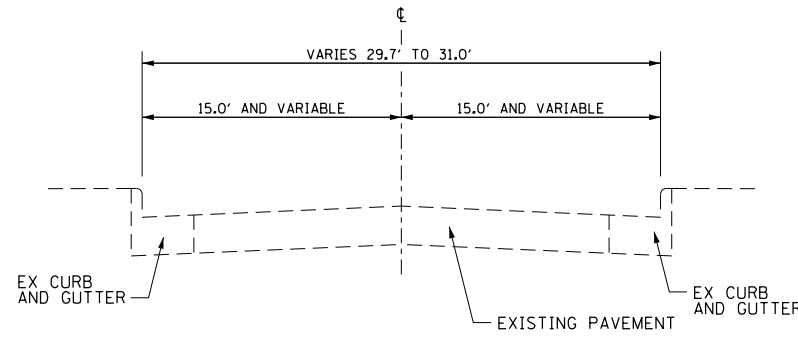
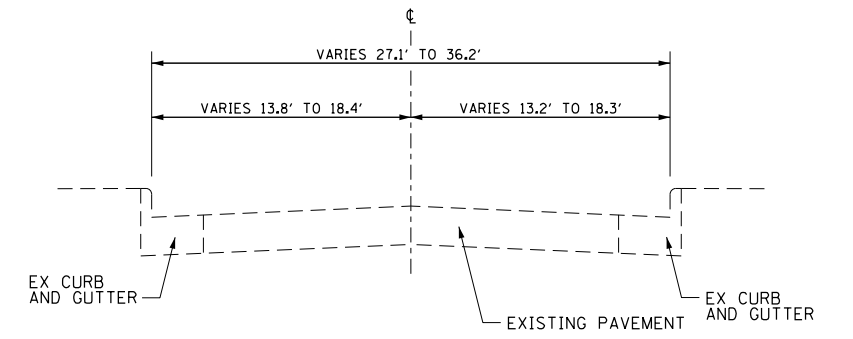


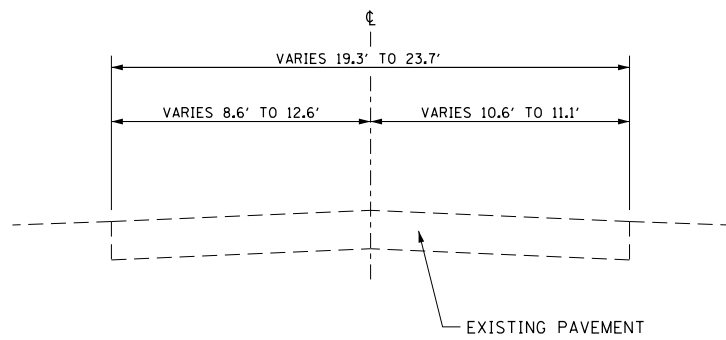
EXISTING TYPICAL SECTION - ALLEY @ STA 168+75.37
STA 0+00.00 TO STA 1+00.00



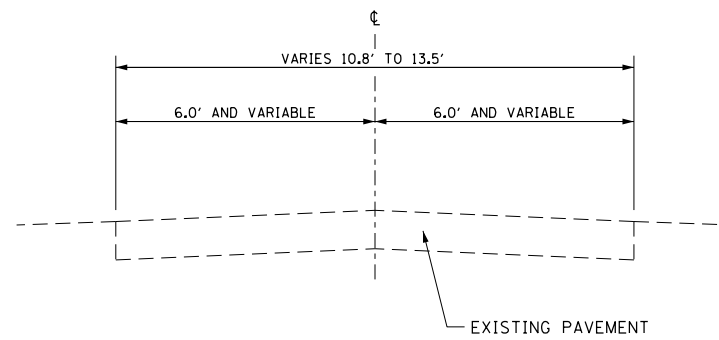
EXISTING TYPICAL SECTION - E MADISON AVE
STA 0+00.00 TO STA 2+07.00



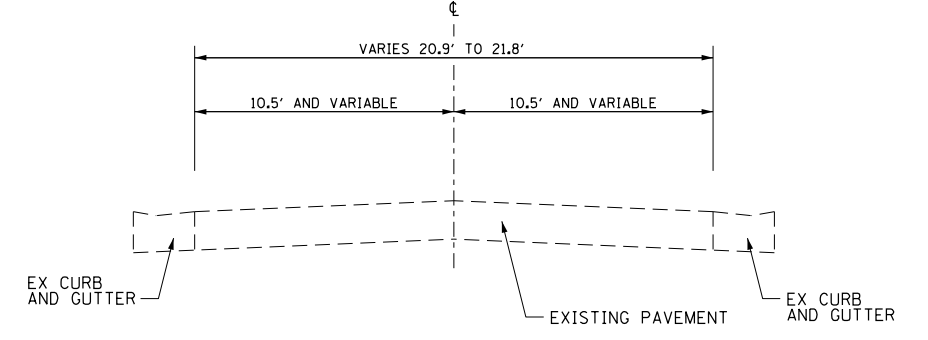
EXISTING TYPICAL SECTION - E WICKLIFFE AVE
STA 57+20.00 TO STA 63+00.00



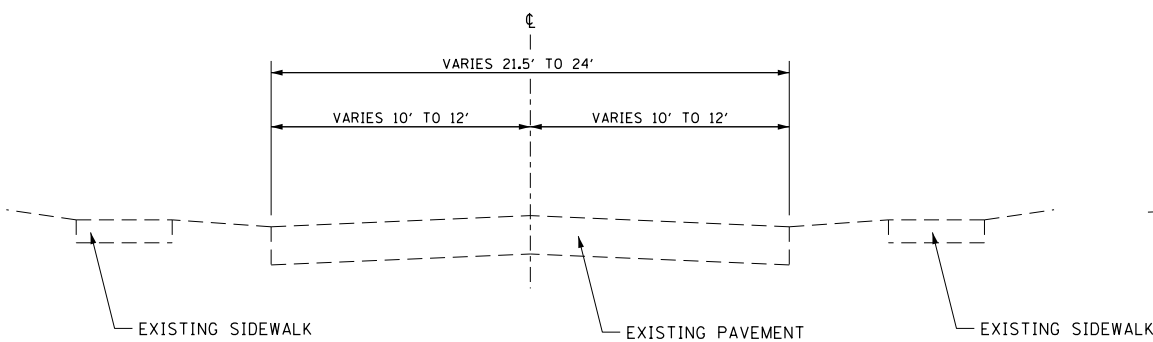
EXISTING TYPICAL SECTION - VALLEY AVE
STA 0+00.00 TO STA 1+20.00



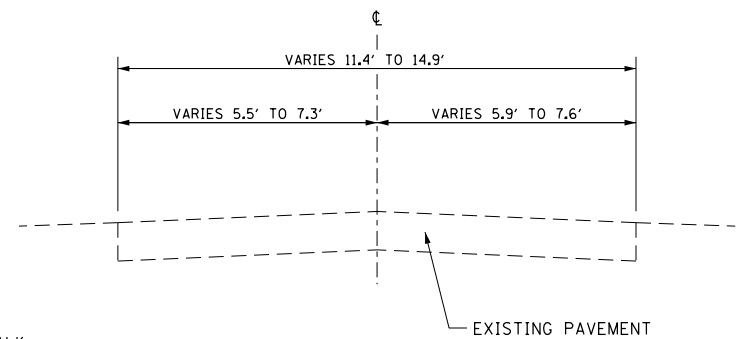
EXISTING TYPICAL SECTION - VALLEY LN
STA 0+00.00 TO STA 1+65.00



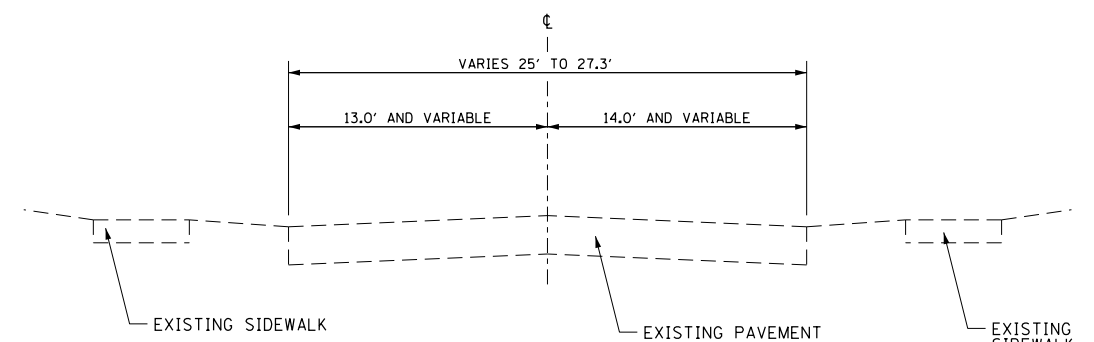
EXISTING TYPICAL SECTION - E. PARK AVE.
STA 63+05.79 TO STA 70+00.00



EXISTING TYPICAL SECTION - SPRING ST.
STA 80+00.00 TO STA 82+25.00



EXISTING TYPICAL SECTION - ALLEY @ 190+65.00
STA 0+00.00 TO STA 1+26.00



EXISTING TYPICAL SECTION - AUTUMN AVE.
STA 90+00.00 TO STA 91+65.00

FILE NAME =	USER NAME = default	DESIGNED - CLS	REVISED -
P:\Projects\513501\CADD\DN\0876885-sh1	typical.dgn	DRAWN - AGF	REVISED -
	PLOT SCALE = 100.0000' / 1in.	CHECKED - MAM	REVISED -
	PLOT DATE = 1/25/2013	DATE - 01/25/2013	REVISED -

**STATE OF ILLINOIS
DEPARTMENT OF TRANSPORTATION**

EXISTING TYPICAL SECTIONS SIDE ROADS			
SCALE: N/A	SHEET NO. 2 OF 4 SHEETS	STA. N/A	TO STA. N/A

F.A.P. RTE.	SECTION	COUNTY	TOTAL SHEETS	SHEET NO.
600	60-(30,31,128)-3	MADISON	529	22
CONTRACT NO. 76B85				
ILLINOIS FED. AID PROJECT				