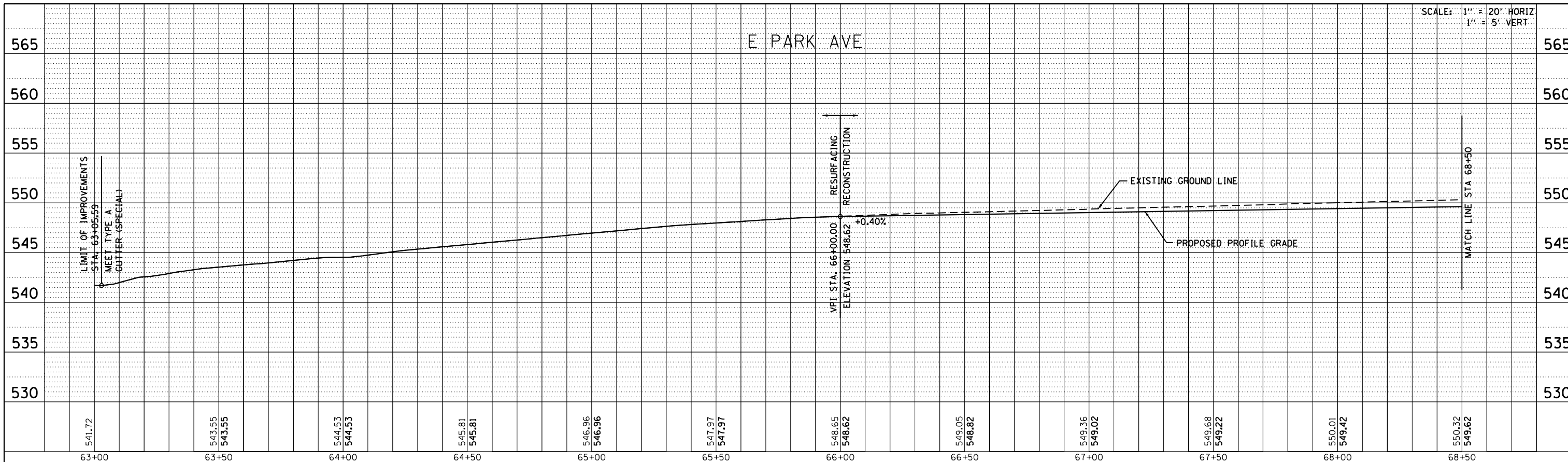
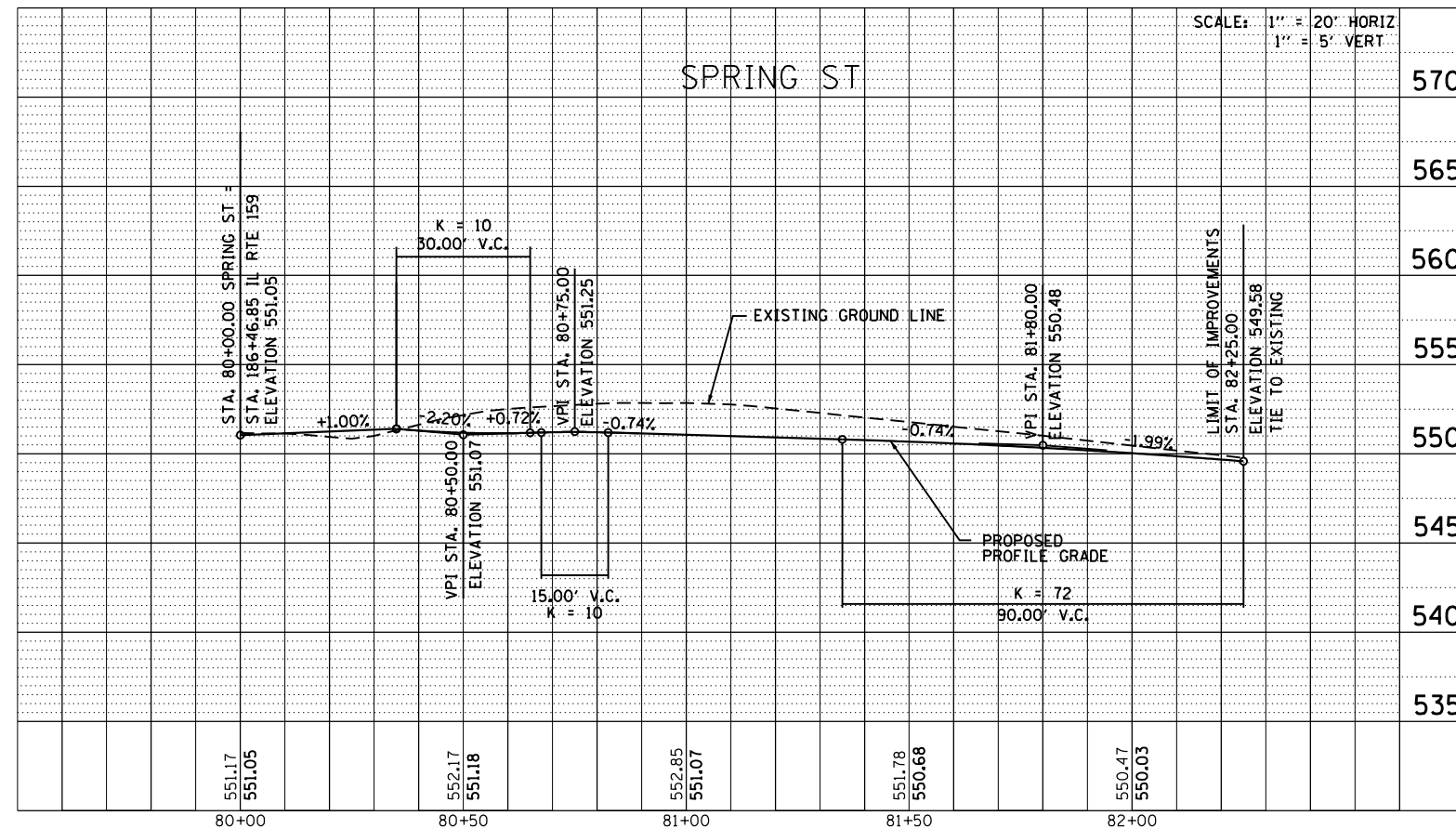
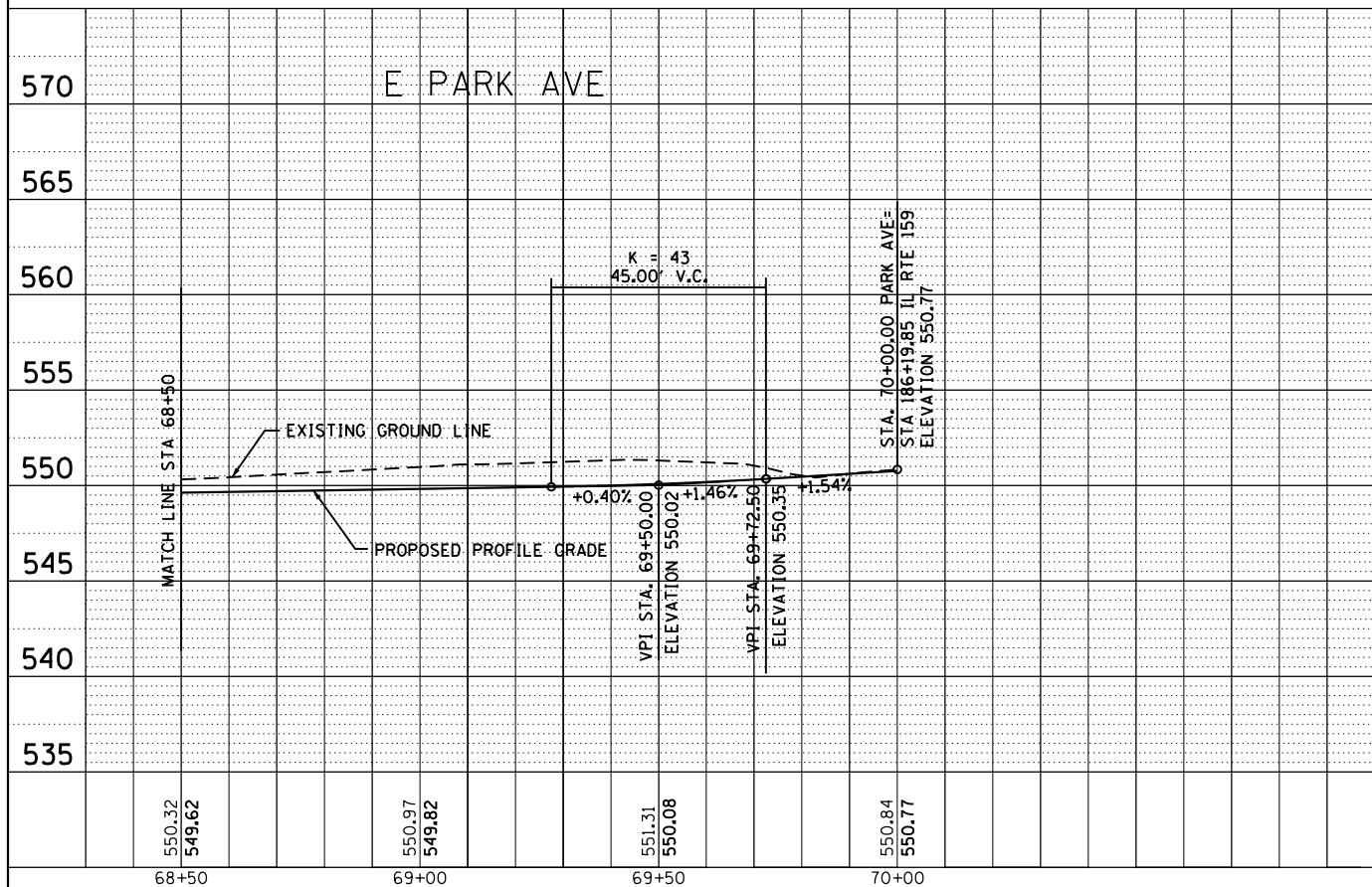


PLAN	SURVEYED	BY	DATE
	PLOTTED		
	NOTE BOOK		
	NO.		
	FILE NAME		



PROFILE	SURVEYED	BY	DATE
	PLOTTED		
	GRADES CHECKED		
	STRUCTURE NOTATIONS CHECKED		
	NO.		



FILE NAME =	USER NAME = default	DESIGNED -	AGF	REVISED -	
P:\Projects\513501\CADD\GDN\0876B85-shr-p	nprf.dgn	DRAWN -	AGF	REVISED -	
	PLOT SCALE = 40.0000' / in.	CHECKED -	CLS	REVISED -	
	PLOT DATE = 1/25/2013	DATE -	01/25/2013	REVISED -	

**STATE OF ILLINOIS
DEPARTMENT OF TRANSPORTATION**

SIDE ROAD PROFILES	
E PARK AVE / SPRING ST	
SCALE: V:5 H:20	SHEET NO. 33 OF 43 SHEETS
STA. N/A	TO STA. N/A

F.A.P. RTE.	SECTION	COUNTY	TOTAL SHEETS	SHEET NO.
600	60-(30,31,128)-3	MADISON	529	120
CONTRACT NO. 76B85				
ILLINOIS FED. AID PROJECT				