




EROSION CONTROL KEY

-  INLET AND PIPE PROTECTION
-  PERIMETER EROSION BARRIER
-  EROSION CONTROL BLANKET



FILE NAME = P:\08-0024 Volkert-IL Rte 159 PTB 136-02	USER NAME = default	DESIGNED - JLT	REVISED -
\\10.CAD\CADD Sheets\D876885-sht*eros*swp	DRAWN - JLT	CHECKED - LDC	REVISED -
PLOT SCALE = 40.0000 ' / IN.	DATE -01/25/2013		

**STATE OF ILLINOIS  
DEPARTMENT OF TRANSPORTATION**

**EROSION CONTROL PLAN**

SCALE: 1" = 20' SHEET NO. 2 OF 16 SHEETS STA. 169+50 TO STA. 174+50

F.A.P. RTE.	SECTION	COUNTY	TOTAL SHEETS	SHEET NO.
600	60-(30.31.128)-3	MADISON	529	235
CONTRACT NO. 76885				
ILLINOIS FED. AID PROJECT				