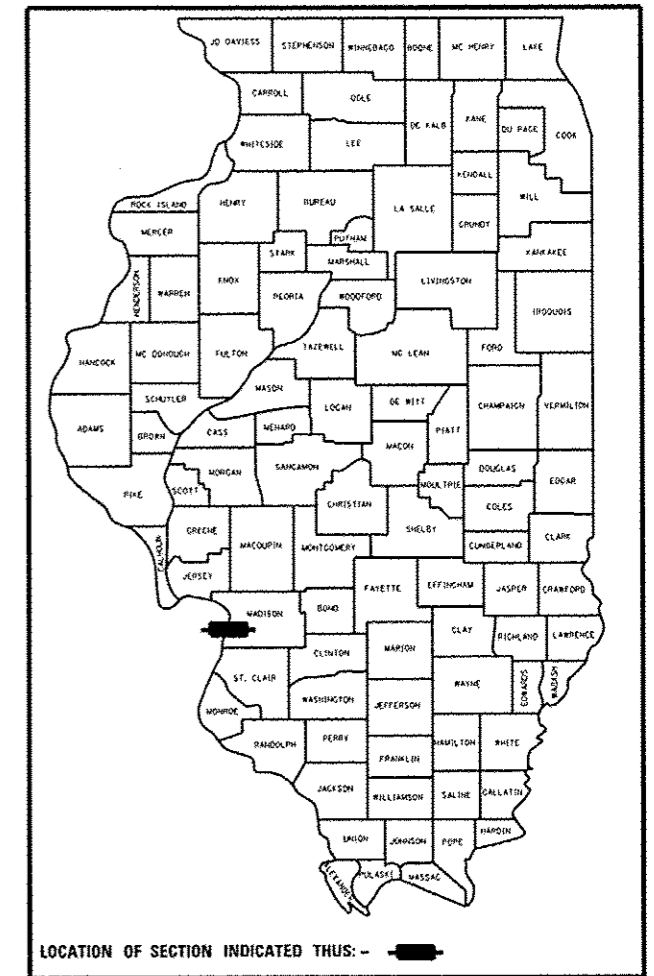


F.A.P. RTE.	SECTION	COUNTY	TOTAL SHEETS	SHEET NO.
304	100B-1DS-1	MADISON	58	1
		ILLINOIS	CONTRACT NO. 76E73	

¥58+2=60

D-98-034-11



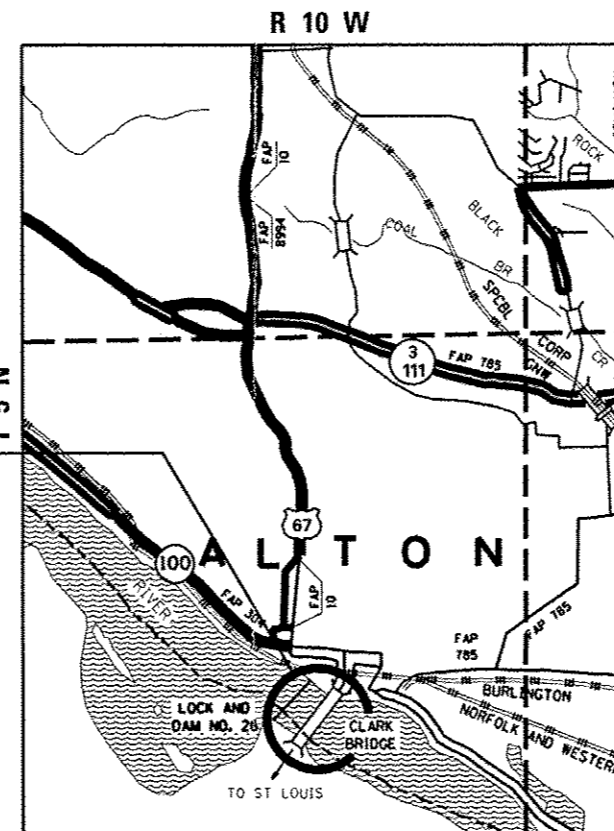
LOCATION OF SECTION INDICATED THIS: - [black bar]

STATE OF ILLINOIS  
DEPARTMENT OF TRANSPORTATION  
DIVISION OF HIGHWAYS

**PROPOSED  
HIGHWAY PLANS**

FAP ROUTE 304  
SECTION 100B-1DS-1  
US 67 (CLARK BRIDGE)  
REPAIRS AND DECK SEALING  
MADISON COUNTY  
C-98-034-11

FOR INDEX OF SHEETS, SEE SHEET NO. 2



LOCATION: CLARK BRIDGE  
N 38° 52' 55"  
W 90° 10' 43"

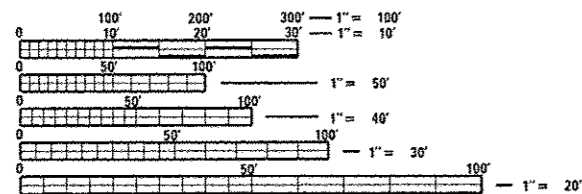


ALTON TOWNSHIP

SCALE: NOT TO SCALE

GROSS LENGTH = 4620.00 FT. = .875 MILE

NET LENGTH = 4620.00 FT. = .875 MILE



FULL SIZE PLANS HAVE BEEN PREPARED USING STANDARD ENGINEERING SCALES. REDUCED SIZED PLANS WILL NOT CONFORM TO STANDARD SCALES. IN MAKING MEASUREMENTS ON REDUCED PLANS, THE ABOVE SCALES MAY BE USED.

J.U.L.I.E.  
JOINT UTILITY LOCATION INFORMATION FOR EXCAVATION  
1-800-892-0123  
OR 811

PROJECT ENGINEER: MICHAEL PRITCHETT (618)346-3180  
DESIGN SQUAD LEADER: GWEN LAGEMANN (618)346-3181

CONTRACT NO. 76E73

ADT  
27,800 (2011)  
SU = 1.98%  
MU = 1.98%

STATE OF ILLINOIS  
DEPARTMENT OF TRANSPORTATION  
DIVISION OF HIGHWAYS

SUBMITTED March 19 2013  
Jeffrey J. Kern  
DEPUTY DIRECTOR OF HIGHWAYS, REGION 5 ENGINEER

April 26 2013  
John D. Baranzelli, P.E.  
ENGINEER OF DESIGN AND ENVIRONMENT

April 26 2013  
Omer Osman, P.E.  
DIRECTOR OF HIGHWAYS, CHIEF ENGINEER

**PRINTED BY THE AUTHORITY  
OF THE STATE OF ILLINOIS**