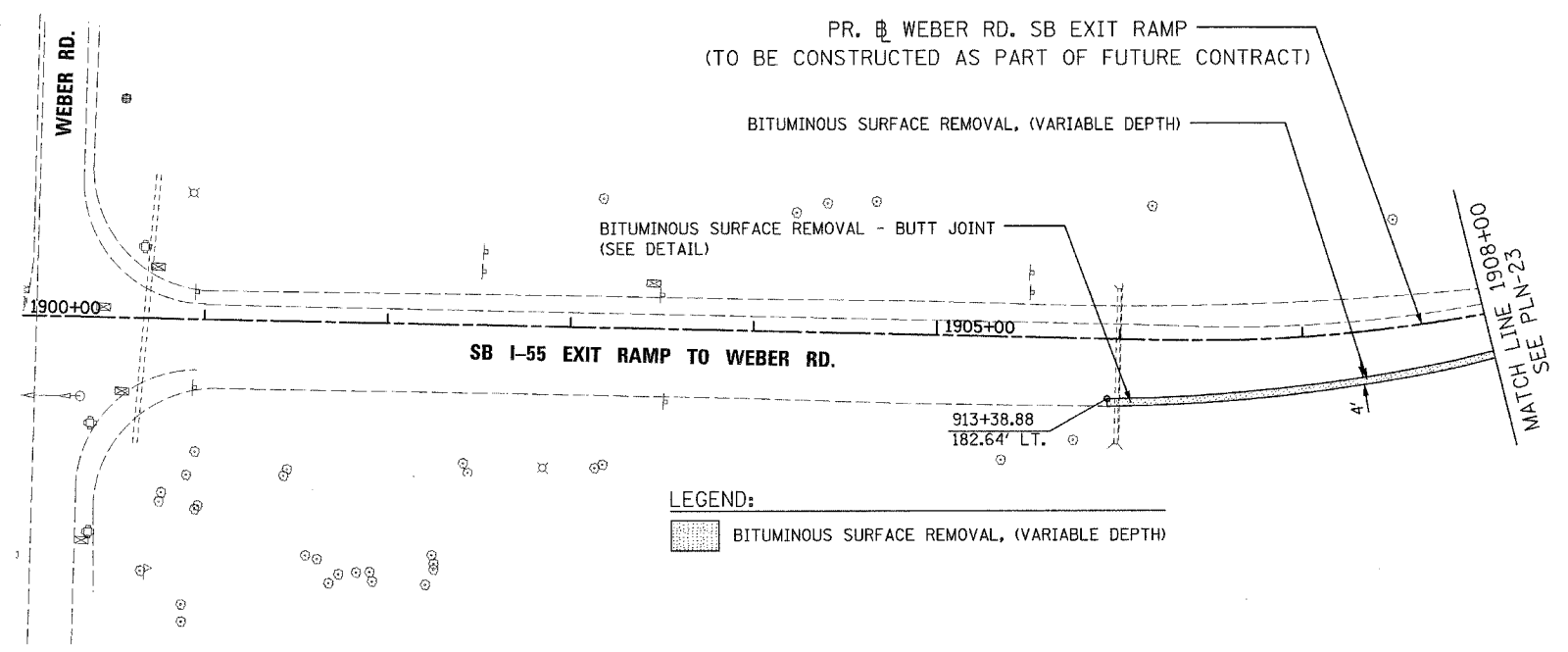


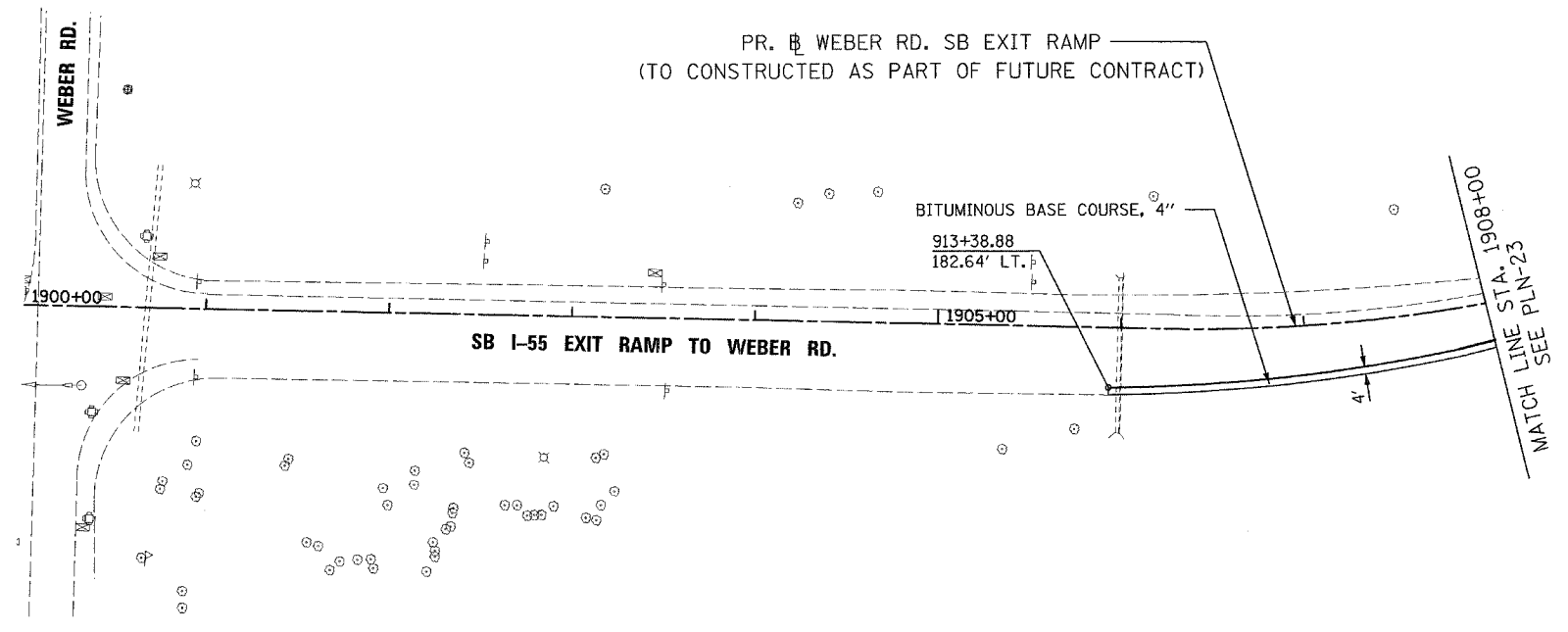
F.A.P. RTE.	SECTION	COUNTY	TOTAL SHEETS	SHEET NO.
55	100 (1&2) I-9	WILL	59	37
STA. 1900+00		TO STA. 1908+00		
FED. ROAD DIST. NO. 1		ILLINOIS FED. AID PROJECT		
PLN-26 OF 27				



**LEGEND:**  
 BITUMINOUS SURFACE REMOVAL, (VARIABLE DEPTH)

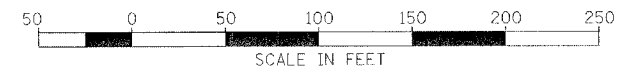
**NOTE:**  
 RAMP STATION/OFFSETS ARE BASED ON I-55 MAINLINE ALIGNMENT.

EXISTING CONDITION



**NOTE:**  
 RAMP STATION/OFFSETS ARE BASED ON I-55 MAINLINE ALIGNMENT.

PROPOSED CONDITION



REVISIONS	
NAME	DATE

ILLINOIS DEPARTMENT OF TRANSPORTATION  
 FAI ROUTE 55  
 US RTE. 30 TO WEBER ROAD  
 EXISTING AND PROPOSED PLAN

SCALE: 1"=50'  
 DATE: 03-15-06  
 DRAWN BY: ALR  
 CHECKED BY: DM

FINAL