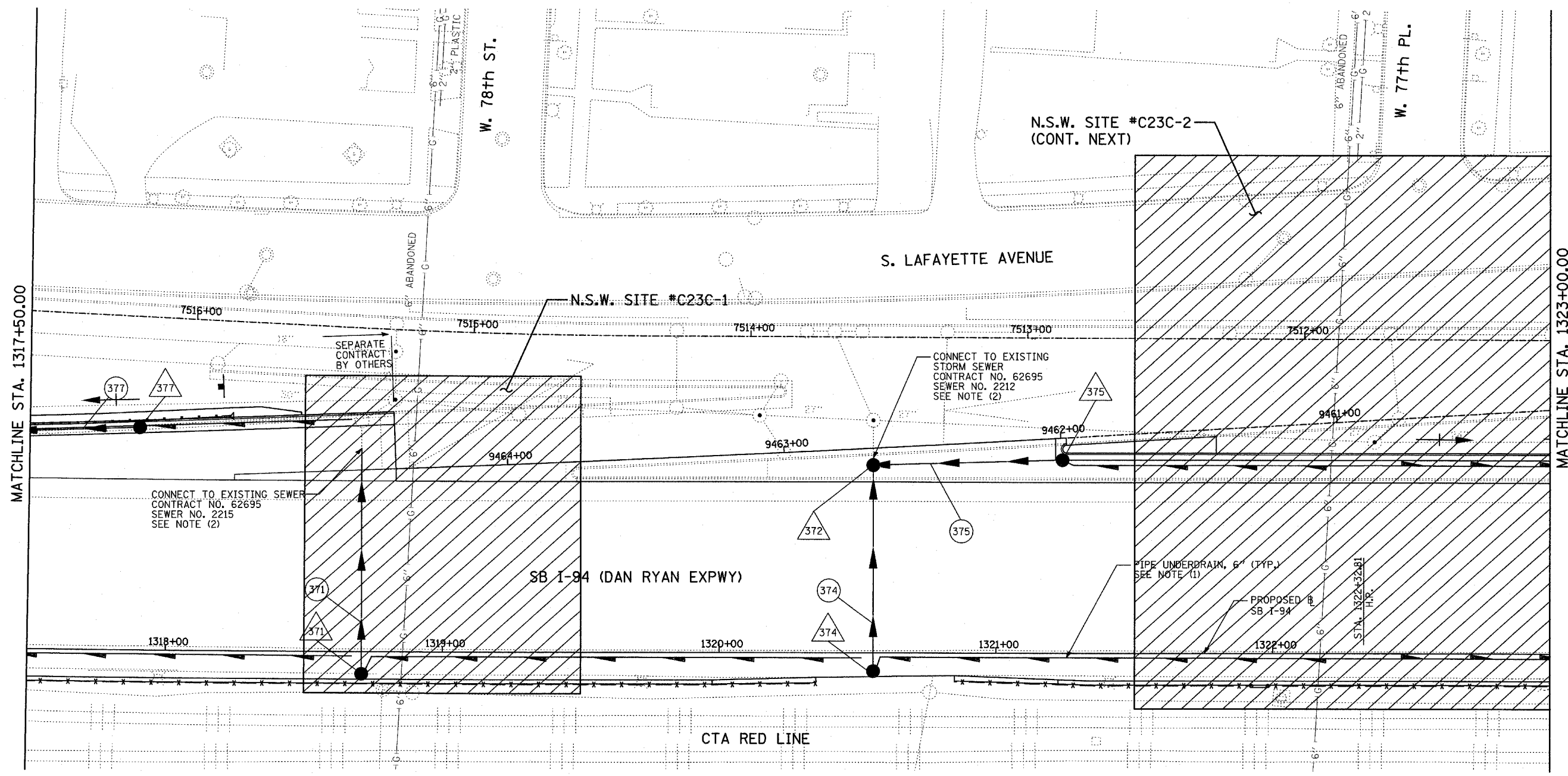



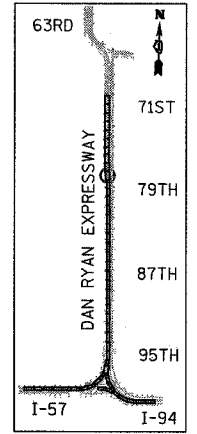
F.A.I. RTE.	SECTION	COUNTY	TOTAL SHEETS	SHEET NO.
94	1818 R-6	COOK	290	119
STA. 1313+00		TO STA. 1367+00		
FED. ROAD DIST. NO.	ILLINOIS	FED. AID PROJECT		

60B18



MATCHLINE STA. 1323+00.00

MATCHLINE STA. 1317+50.00



LOCATION MAP

! NSW - NON SPECIAL WASTE SITES ADDED TO SHEET

LEGEND:

- EXISTING COMBINED SEWER
- (XY) PROPOSED STORM SEWER NUMBER (X=SHEET NO., Y=PIPE NO.)
- (XY) PROPOSED STRUCTURE NUMBER (X=SHEET NO., Y=STRUCTURE NO.)
- S- PIPE STUBOUT TO BE PLUGGED
- P SEWER PLUG
- F.V. FIELD VERIFY
- ////// UTILITY REMOVAL

NOTES:

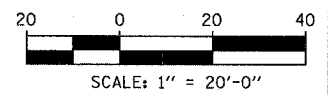
1. FOR CLARITY, PIPE UNDERDRAINS ARE SHOWN OFFSET FROM THEIR PROPOSED LOCATIONS. FOR DETAILED PLACEMENT, SEE SHEET "PIPE UNDERDRAINS DETAIL."
2. COST SHALL NOT BE PAID FOR SEPARATELY BUT INCLUDED IN COST OF SEWER INSTALLATION.

SHEET 37 OF 65

REVISIONS	
NAME	DATE

ILLINOIS DEPARTMENT OF TRANSPORTATION
 F.A.I. 94 (DAN RYAN EXPRESSWAY)
 DRAINAGE AND UTILITY PROPOSED PLAN
 SB I-94 (DAN RYAN EXPRESSWAY)
 DAN RYAN STA. 1317+50.00 TO 1323+00.00

SCALE: 1"=20'
 DATE: MARCH 1, 2006
 DRAWN BY: NSB
 CHECKED BY: DA



TYL INTERNATIONAL

ADDENDUM 1 - NSW 05/08/06