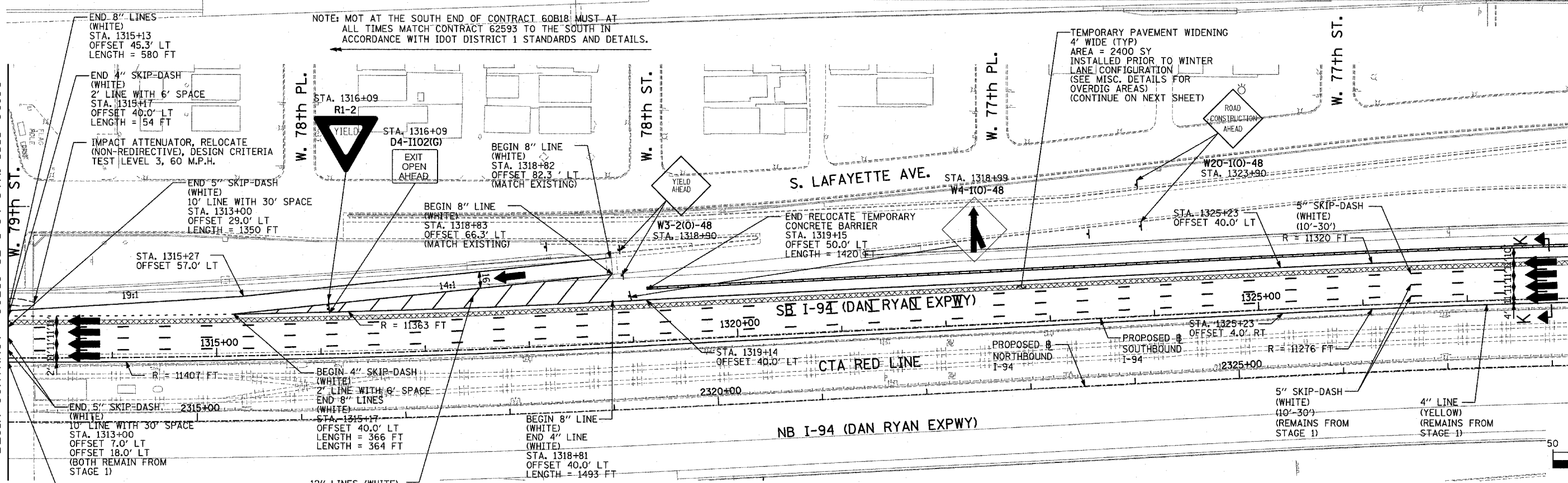
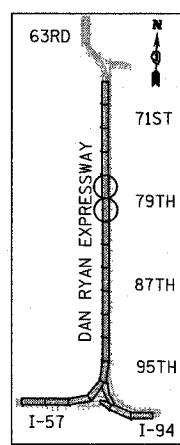


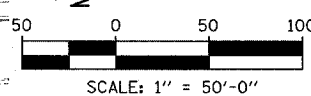
END CONTRACT #62593 SB I-94 STA. 1313+00.00



MATCHLINE SB I-94 STA. 1328+00.00 (NEXT SHEET)



LOCATION MAP



BEGIN CONTRACT #60B18 SB I-94 STA. 1313+00.00

NOTE: MOT AT THE SOUTH END OF CONTRACT 60B18 MUST AT ALL TIMES MATCH CONTRACT 62593 TO THE SOUTH IN ACCORDANCE WITH IDOT DISTRICT 1 STANDARDS AND DETAILS.

TEMPORARY PAVEMENT WIDENING 4' WIDE (TYP) AREA = 2400 SY INSTALLED PRIOR TO WINTER LANE CONFIGURATION (SEE MISC. DETAILS FOR OVERDIG AREAS) (CONTINUE ON NEXT SHEET)

END 4" LINES (YELLOW) STA. 1315+13 OFFSET 4.0' RT (REMAIN FROM STAGE 1)

**TYLIN INTERNATIONAL**

12" LINES (WHITE) 45° DIAGONALS AT 30' C-C (TYP) LENGTH (ALL) = 230 FT

**NOTE:**  
ON ALL THE WINTER LANE CONFIGURATION PLAN SHEETS, CALLOUTS FOR TEMPORARY CONCRETE BARRIER ARE TO THE FRONT FACE OF THE WALL.

**LEGEND:**

- TEMPORARY CONCRETE BARRIER
- TRAFFIC LANE
- WORK ZONE
- BARRICADE, TYPE III
- DRUM WITH MONO-DIRECTIONAL STEADY BURNING LIGHT
- ARROW BOARD
- TEMPORARY PAVEMENT

REVISIONS	
NAME	DATE

ILLINOIS DEPARTMENT OF TRANSPORTATION  
**F.A.I. 94 (DAN RYAN EXPRESSWAY)**  
**MAINTENANCE OF TRAFFIC PLAN**  
**WINTER LANE CONFIGURATION - SB I-94**  
**SB I-94 STA. 1298+00 TO 1328+00**  
**SHEET 1 OF 3**

SCALE: 1"=50'-0"  
 DATE: MARCH 1, 2006  
 DRAWN BY: JDF  
 CHECKED BY: RTM