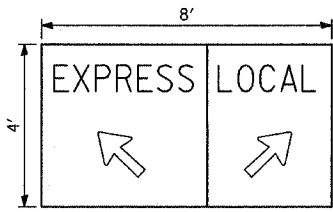
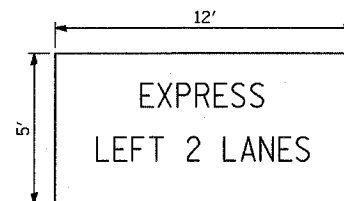


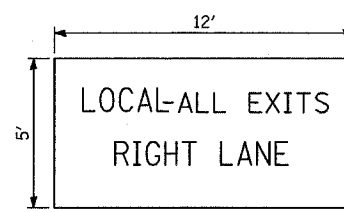
LEGEND - WHITE BACKGROUND - GREEN
12" E LETTERS
10" E LETTERS
STA. 1379+48
TEMPORARY INFORMATION SIGNING - 96 SF



LEGEND - WHITE BACKGROUND - GREEN
12" D LETTERS
10" D LETTERS
STA. 1373+00
TEMPORARY INFORMATION SIGNING - 32 SF



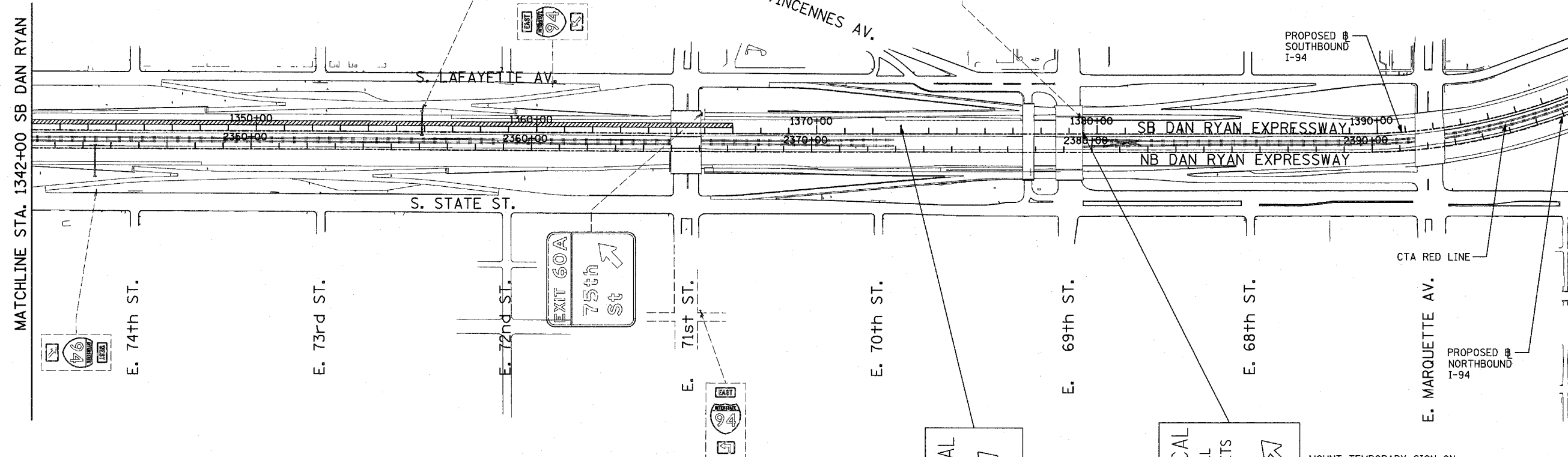
LEGEND - WHITE BACKGROUND - GREEN
12" D LETTERS
2 SIGNS TO BE PLACED 1/2 MILE AND 1 MILE IN ADVANCE OF GORE SPLIT AS DIRECTED BY THE ENGINEER. ENGINEER SHALL COORDINATE WITH CONTRACT 62302.
TEMPORARY INFORMATION SIGNING - 120 SF



LEGEND - WHITE BACKGROUND - GREEN
12" D LETTERS
10" D LETTERS
2 SIGNS TO BE PLACED 1/4 MILE AND 3/4 MILE IN ADVANCE OF GORE SPLIT AS DIRECTED BY THE ENGINEER. ENGINEER SHALL COORDINATE WITH CONTRACT 62302.
TEMPORARY INFORMATION SIGNING - 120 SF

REMOVE AND STORE THIS SIGN ONLY. SIGN PANEL SHALL BE RE-ERECTED AT END OF STAGE 2. NOTE 4.
REMOVE, STORE AND RE-ERECT SIGN PANEL - 84 SF

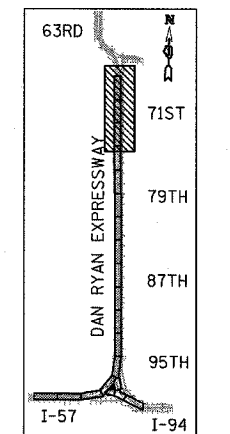
- SIGNING LEGEND:**
- - - EXISTING GROUND MOUNTED SIGN
 - - - EXISTING OVERHEAD TRUSS MOUNTED SIGN
 - - - EXISTING OVERHEAD SIGN STRUCTURE-BRIDGE MOUNTED
 - - - EXISTING OVERHEAD CANTILEVER MOUNTED SIGN
 - - - PROPOSED GROUND MOUNTED SIGN
 - - - PROPOSED OVERHEAD SIGN STRUCTURE - TRUSS
 - ▨ CONSTRUCTION ZONE
 - ◊ EXISTING SIGN
 - ◊ EXISTING SIGN TO BE REMOVED
 - ◊ PROPOSED SIGN



- NOTES:**
1. PROPOSED DETOUR TRAILBLAZER TO BE REMOVED AFTER APPROPRIATE ENTRANCE RAMP HAS BEEN OPENED. COST SHALL BE INCLUDED IN TEMPORARY INFORMATION SIGNING. SEE SHEET 1 OF STAGE 1 CONSTRUCTION SIGNING PLANS FOR TRAILBLAZER SIZE.
 2. REMOVED SIGN PANEL SHALL BECOME THE PROPERTY OF CONTRACTOR AND BE DISPOSED OFFSITE.
 3. RELOCATION OF SIGNS SHALL BE INCLUDED IN THE COST OF TEMPORARY INFORMATION SIGNING.
 4. REMOVAL AND STORAGE OF PERMANENT SIGNS ON BRIDGE-MOUNT SHALL BE PAID FOR AS "REMOVE, STORE AND RE-ERECT SIGN PANEL".

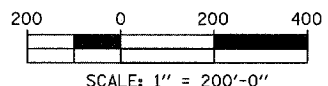
STA. 1373+00, 27.0' LT
SEE DETAILS ON SAME SHEET.
(SKID MOUNT IN CENTER OF GORE)

MOUNT TEMPORARY SIGN ON EXISTING BRIDGE-MOUNT (REPLACES SIGN "EXIT 60C 79TH ST 1 MILE") AT STA. 1379+48. SIGN PLACEMENT SHALL BE AS DETERMINED BY THE ENGINEER. REMOVE AT END OF STAGE 2.
SEE DETAILS ON SAME SHEET. (STA. 1379+48)



LOCATION MAP

TYLIN INTERNATIONAL



REVISIONS	
NAME	DATE

ILLINOIS DEPARTMENT OF TRANSPORTATION
F.A.I. 94 (DAN RYAN EXPRESSWAY)
CONSTRUCTION SIGNING-STAGE 2
STA. 1342+00 TO STA 1396+00
SHEET 2 OF 2

SCALE: 1" = 200'
DATE: MARCH 1, 2006
DRAWN BY: AMB
CHECKED BY: TGB