F.A.I. RTE.	SECTION	COUNTY	TOTAL SHEETS	SHEET NO.
94	•	COOK	916	194
STA. 190+65 (NB I-57) 1990+48 (NB FORD) TO STA. 2316+00 (NB RYAN)				
FED. ROAD DIST. NO.	ILLINOIS	FED. AID PROJECT		

• (1516.1, 1717, & 1818) R-4

62304

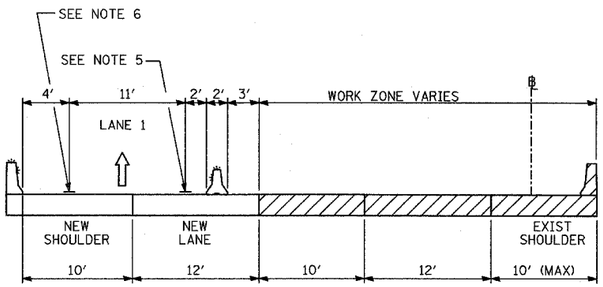

FF-FF

STAGE 2: NB I-57; STA. 232+89 TO STA. 236+19
STAGE 3: NB I-57; STA. 232+89 TO STA. 236+19

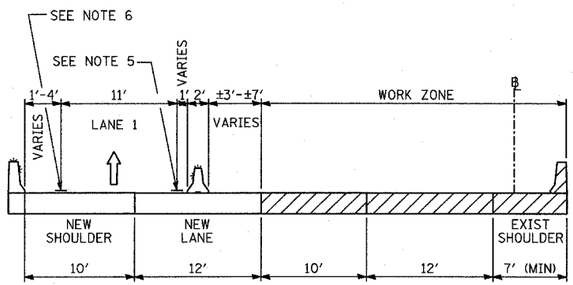

GG-GG

STAGE 2: NB I-57; STA. 236+19 TO STA. 240+93
STAGE 3: NB I-57; STA. 236+19 TO STA. 240+93

1

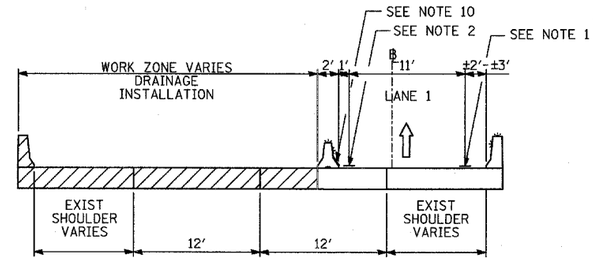

II-II

STAGE 2: WB CONNECTOR; STA. 307+43 TO STA. 328+00

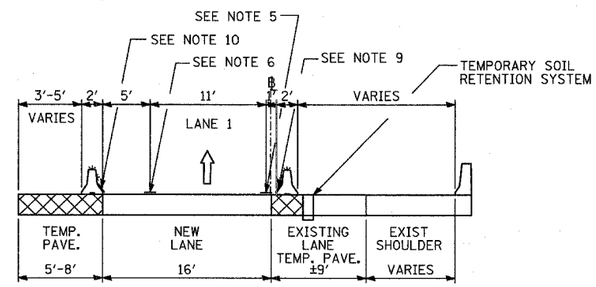

JJ-JJ

STAGE 2: WB CONNECTOR; STA. 330+65 TO STA. 340+29

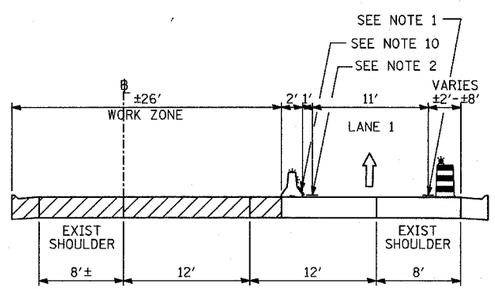

HH-HH

STAGE 2: EB CONNECTOR; STA. 408+41 TO STA. 415+06
STAGE 3: EB CONNECTOR; STA. 408+41 TO STA. 415+06

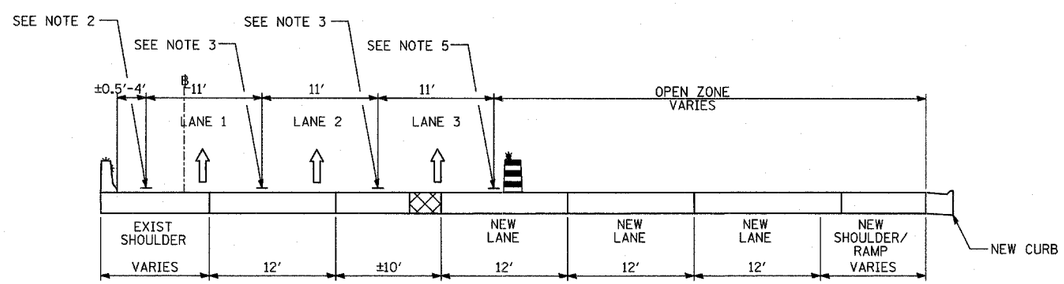

KK-KK

STAGE 2: NB I-94 (DAN RYAN); STA. 2211+92 TO STA. 2223+48

NOTE 1 - EPOXY PAVEMENT MARKING-LINE 4″ (WHITE)

NOTE 2 - EPOXY PAVEMENT MARKING-LINE 4″ (YELLOW)

NOTE 3 - EPOXY PAVEMENT MARKING-SKIP-DASH 5″ (WHITE), 10′ LINE WITH 30′ SPACE

NOTE 4 - EPOXY PAVEMENT MARKING LINE 8″ (WHITE)

NOTE 5 - PAVEMENT MARKING TAPE, TYPE III 4″ LINE (WHITE)

NOTE 6 - PAVEMENT MARKING TAPE, TYPE III 4″ LINE (YELLOW)

NOTE 7 - PAVEMENT MARKING TAPE, TYPE III 5″ SKIP-DASH (WHITE), 10′ LINE WITH 30′ SPACE

NOTE 8 - PAVEMENT MARKING TAPE, TYPE III 8″ LINE (WHITE)

NOTE 9 - TEMPORARY PAVEMENT MARKING-LINE 6″ (WHITE)

NOTE 10 - TEMPORARY PAVEMENT MARKING-LINE 6″ (YELLOW)

LEGEND:

- TEMPORARY CONCRETE BARRIER (WITH REFLECTORS ON TOP AND SIDE FACING TRAFFIC)
- TRAFFIC MOVEMENT
- DRUM WITH MONO-DIRECTIONAL STEADY BURNING LIGHT
- SINGLE-FACE CONCRETE BARRIER, 32″
- SINGLE-FACE CONCRETE BARRIER, 32″ (WITH REFLECTORS ON TOP AND SIDE FACING TRAFFIC)
- PAVEMENT REMOVAL AREA
- TEMPORARY PAVEMENT

• ALL MOT TYPICAL SECTIONS ARE DRAWN IN THE DIRECTION OF TRAFFIC

TYLIN INTERNATIONAL

REVISIONS	
NAME	DATE
1 ADDENDUM 1	05/08/06

ILLINOIS DEPARTMENT OF TRANSPORTATION

F.A.I. 94 (DAN RYAN EXPRESSWAY)
GENERAL NOTES
CONSTRUCTION STAGING NOTES
MAINTENANCE OF TRAFFIC DETAILS
SHEET 8 OF 13

SCALE: NO SCALE — DRAWN BY: RTM
DATE: MARCH 7, 2006 — CHECKED BY: TGB