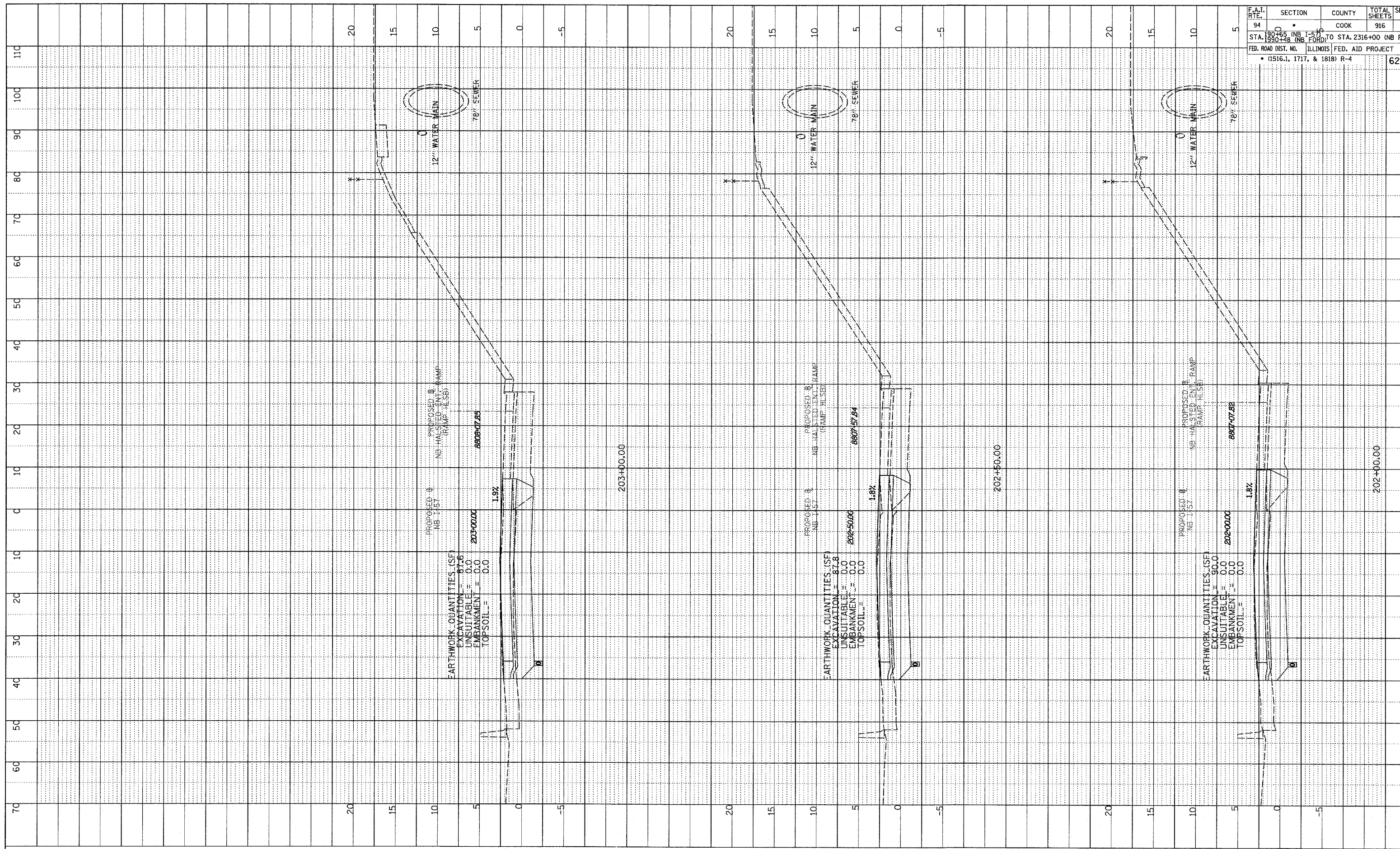


PROFILE SURVEYED BY \_\_\_\_\_ DATE \_\_\_\_\_  
 GRADES CHECKED \_\_\_\_\_  
 NOTE BOOK NO. \_\_\_\_\_  
 PLOT SCALE NOTATION CHFD



EARTHWORK QUANTITIES (SF)  
 EXCAVATION = 87.6  
 UNSUITABLE = 0.0  
 EMBANKMENT = 0.0  
 TOPSOIL = 0.0



EARTHWORK QUANTITIES (SF)  
 EXCAVATION = 87.8  
 UNSUITABLE = 0.0  
 EMBANKMENT = 0.0  
 TOPSOIL = 0.0

EARTHWORK QUANTITIES (SF)  
 EXCAVATION = 90.0  
 UNSUITABLE = 0.0  
 EMBANKMENT = 0.0  
 TOPSOIL = 0.0

F.A.I. RTE.	SECTION	COUNTY	TOTAL SHEETS	SHEET NO.
94	0	COOK	916	660
STA. 190+65 (NB I-55) TO STA. 2316+00 (NB RYAN)				
FED. ROAD DIST. NO. ILLINOIS FED. AID PROJECT				
• (1516.1, 1717, & 1818) R-4				

62304

TYLIN INTERNATIONAL



NORTHBOUND I-57  
 STA. 202+00 TO STA. 203+00

03/03/2006 04:02:22 PM